
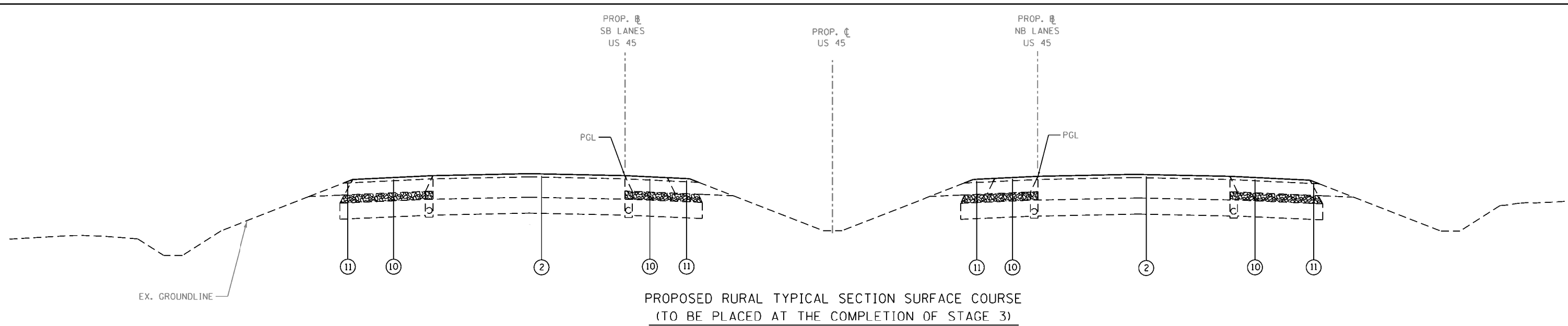


PROPOSED RURAL SIDEROAD TANGENT TYPICAL SECTION
 TO BE USED: TEXAS CITY RD. STA. 7+92.23 TO 9+50.86

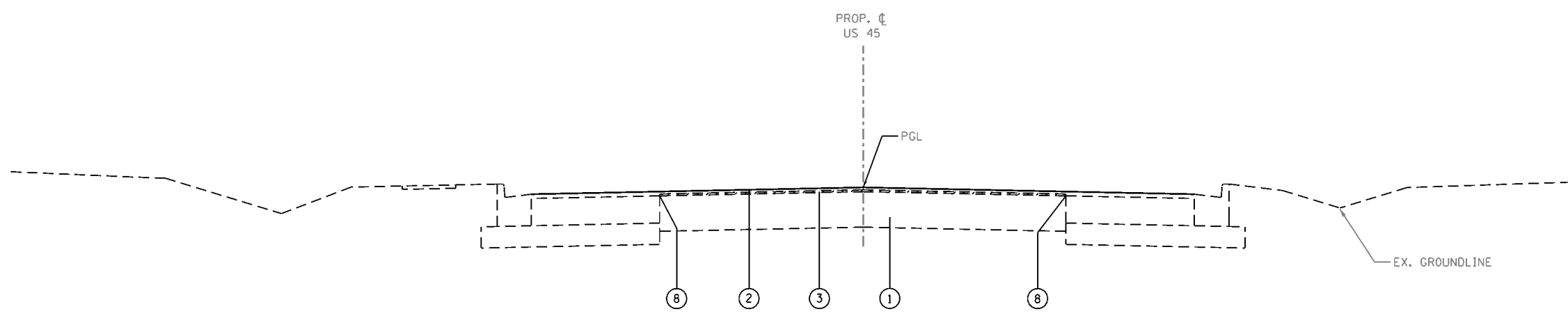
LEGEND

- (5) PROCESSING LIME MODIFIED SOILS (12" MIN.)
(SEE GEOTECHNICAL REPORT FOR DEPTH OF PROPOSED LIME MODIFICATION)
- (21) HOT-MIX ASPHALT SURFACE COURSE, MIX C, N90, 2"
- (22) AGGREGATE BASE COURSE TYPE A, 9"
-  REMOVAL

FILE NAME =	USER NAME = bmary	DESIGNED -	REVISED -	STATE OF ILLINOIS DEPARTMENT OF TRANSPORTATION	CONSTRUCTION STAGING PLAN STAGE 3				F.A.P. RTE.	SECTION	COUNTY	TOTAL SHEETS	SHEET NO.
P:\Projects\2011 Projects\11297 - IDOT US	P:\2\CV\CADD Sheets\0978077-sht-Stage3.dgn	DRAWN -	REVISED -		332	(29,30)R-1	SALINE	745	301				
Default	PLOT SCALE = 400.0000' / 1in.	CHECKED -	REVISED -		SCALE: N.T.S. SHEET OF SHEETS STA. TO STA.				CONTRACT NO. 78077				
	PLOT DATE = 4/30/2014	DATE -	REVISED -		ILLINOIS FED. AID PROJECT								



- LEGEND**
- ① EXISTING HOT-MIX ASPHALT RESURFACED
PCC PAVEMENT, 14"
 - ② HOT-MIX ASPHALT SURFACE COURSE, MIX D, N90, 2 1/4"
 - ③ HOT-MIX ASPHALT SURFACE REMOVAL, VARIABLE DEPTH
 - ⑧ STRIP REFLECTIVE CRACK CONTROL TREATMENT
 - ⑩ HOT-MIX ASPHALT SHOULDERS, 8"
 - ⑪ AGGREGATE SHOULDERS, TYPE B



**PROPOSED URBAN TYPICAL SECTION SURFACE COURSE
(TO BE PLACED AT THE COMPLETION OF STAGE 3)**

FILE NAME =	USER NAME = bmary	DESIGNED -	REVISED -	STATE OF ILLINOIS DEPARTMENT OF TRANSPORTATION	CONSTRUCTION STAGING PLAN STAGE 3				F.A.P. RTE.	SECTION	COUNTY	TOTAL SHEETS	SHEET NO.
P:\Projects\2011 Projects\11297 - IDOT US 45 Ph2\CV\CADD Sheets\0978077-sht-Stage3.dgn		DRAWN -	REVISED -		332	(29,30)R-1	SALINE	745	302				
Default	PLOT SCALE = 400.0000' / 1" =	CHECKED -	REVISED -		SCALE: N.T.S. SHEET OF SHEETS STA. TO STA.				CONTRACT NO. 78077				
	PLOT DATE = 4/30/2014	DATE -	REVISED -		ILLINOIS FED. AID PROJECT								

MAINTENANCE OF TRAFFIC STAGE 3 (THIS SHEET)

SEQUENCE OF CONSTRUCTION

1. SURFACE COURSE REMOVAL, VARIABLE DEPTH, ON EXISTING U.S. 45.
2. CONSTRUCT U.S. 45 SURFACE COURSE UNDER TRAFFIC.
3. ALL FINAL PAVEMENT MARKINGS TO BE INLAID UNDER TRAFFIC UPON THE COMPLETION OF THE SURFACE COURSE.

TRAFFIC PLACEMENT

1. MAINTAIN TRAFFIC ON U.S. 45 PAVEMENT FROM PREVIOUS STAGES
2. ALL SIDEROADS SHALL REMAIN OPEN
3. ALL ENTRANCES SHALL REMAIN OPEN
4. UPON COMPLETION OF ALL STAGE 3 ROADWORK, ALL LANES MAY BE OPEN ON U.S.45

TRAFFIC CONTROL STANDARDS

701306, 701311

TRAFFIC CONTROL PAYMENT

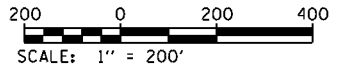
TRAFFIC CONTROL AND PROTECTION, LUMP SUM AS PER TRAFFIC CONTROL STANDARD USED



BEGIN PROPOSED PERMANENT U.S. 45 SURFACE COURSE THIS STAGE STA 392+75.00

LEGEND

PERMANENT PAVEMENT CONSTRUCTED THIS STAGE



FILE NAME =	USER NAME = bmary	DESIGNED -	REVISED -
P:\Projects\2011 Projects\11297 - IDOT US 45 Ph2\CV\CADD Sheets\0978077-sht-Stage3.dgn		DRAWN -	REVISED -
Default	PLOT SCALE = 400.0000' / 1in.	CHECKED -	REVISED -
	PLOT DATE = 4/30/2014	DATE -	REVISED -

**STATE OF ILLINOIS
DEPARTMENT OF TRANSPORTATION**

**CONSTRUCTION STAGING PLAN
STAGE 3**

SCALE: 1" = 200' SHEET OF SHEETS STA. 390+00.00 TO STA. 447+58.73

F.A.P. RTE.	SECTION	COUNTY	TOTAL SHEETS	SHEET NO.
332	(29,30)R-1	SALINE	745	303
CONTRACT NO. 78077				
ILLINOIS FED. AID PROJECT				

MAINTENANCE OF TRAFFIC STAGE 3 (THIS SHEET)

SEQUENCE OF CONSTRUCTION

1. CONSTRUCT U.S. 45 SURFACE COURSE UNDER TRAFFIC AT COMPLETION OF STAGE 3 FOR ALT A. NO SURFACE COURSE NEEDED IF ALT B IS USED.
2. ALL FINAL PAVEMENT MARKINGS TO BE INLAID UNDER TRAFFIC UPON THE COMPLETION OF THE SURFACE COURSE FOR ALT A, OR GROUND IN IF ALT B IS USED.

TRAFFIC PLACEMENT

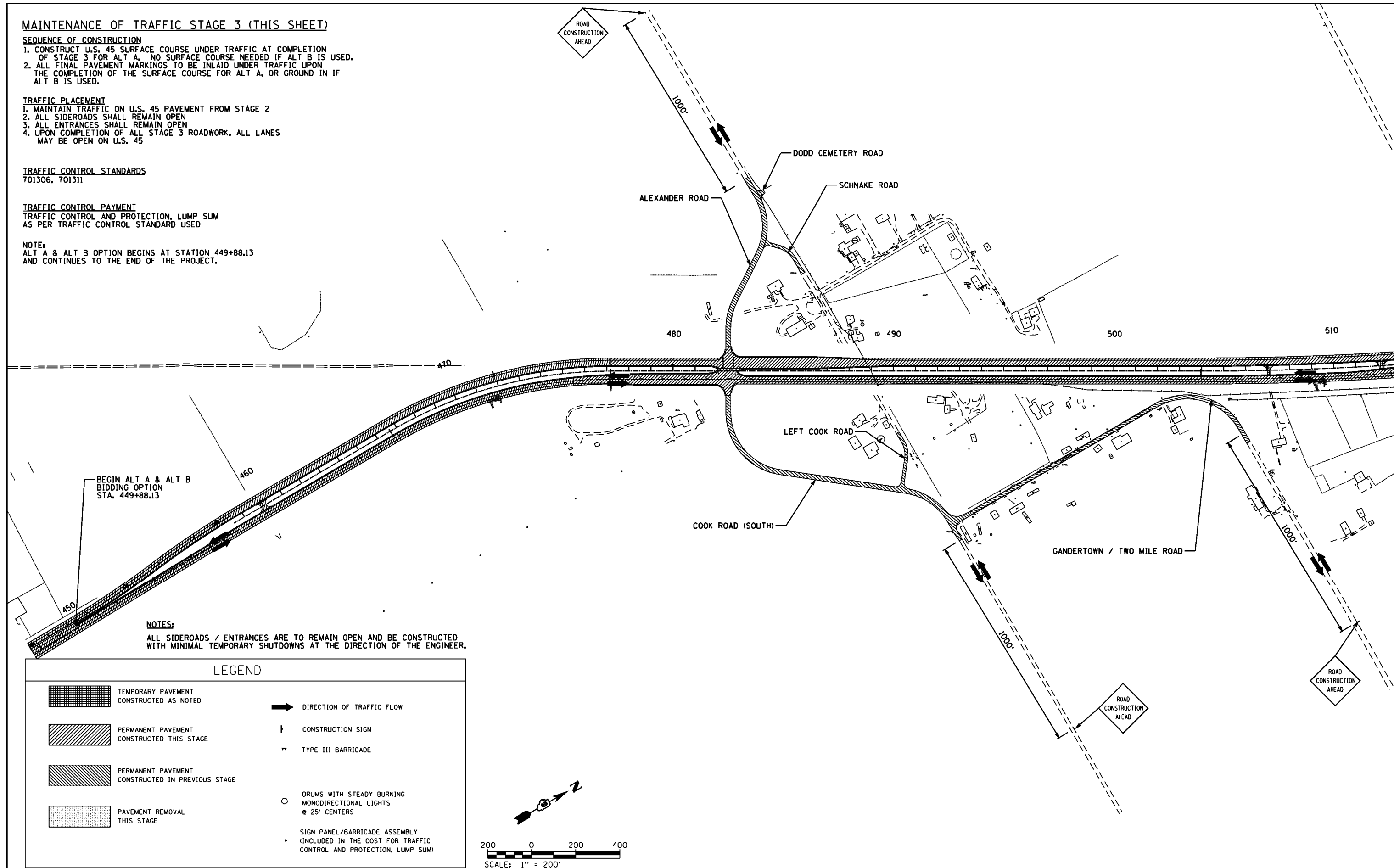
1. MAINTAIN TRAFFIC ON U.S. 45 PAVEMENT FROM STAGE 2
2. ALL SIDEROADS SHALL REMAIN OPEN
3. ALL ENTRANCES SHALL REMAIN OPEN
4. UPON COMPLETION OF ALL STAGE 3 ROADWORK, ALL LANES MAY BE OPEN ON U.S. 45

TRAFFIC CONTROL STANDARDS
701306, 701311

TRAFFIC CONTROL PAYMENT

TRAFFIC CONTROL AND PROTECTION, LUMP SUM AS PER TRAFFIC CONTROL STANDARD USED

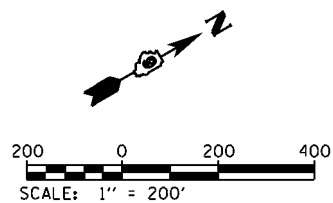
NOTE:
ALT A & ALT B OPTION BEGINS AT STATION 449+88.13 AND CONTINUES TO THE END OF THE PROJECT.



NOTES:
ALL SIDEROADS / ENTRANCES ARE TO REMAIN OPEN AND BE CONSTRUCTED WITH MINIMAL TEMPORARY SHUTDOWNS AT THE DIRECTION OF THE ENGINEER.

LEGEND

- TEMPORARY PAVEMENT CONSTRUCTED AS NOTED
- PERMANENT PAVEMENT CONSTRUCTED THIS STAGE
- PERMANENT PAVEMENT CONSTRUCTED IN PREVIOUS STAGE
- PAVEMENT REMOVAL THIS STAGE
- DIRECTION OF TRAFFIC FLOW
- CONSTRUCTION SIGN
- TYPE III BARRICADE
- DRUMS WITH STEADY BURNING MONODIRECTIONAL LIGHTS @ 25' CENTERS
- SIGN PANEL/BARRICADE ASSEMBLY (INCLUDED IN THE COST FOR TRAFFIC CONTROL AND PROTECTION, LUMP SUM)



FILE NAME =	USER NAME = bemory	DESIGNED -	REVISED -
P:\Projects\2011 Projects\11297 - IDOT US 45 Ph2\CV\CADD Sheets\0978077-sht-Stage3.dgn		DRAWN -	REVISED -
Default	PLOT SCALE = 400.0000' / in.	CHECKED -	REVISED -
	PLOT DATE = 4/30/2014	DATE -	REVISED -

**STATE OF ILLINOIS
DEPARTMENT OF TRANSPORTATION**

**CONSTRUCTION STAGING PLAN
STAGE 3**

SCALE: 1" = 200' SHEET OF SHEETS STA. 447+58.73 TO STA. 510+00.00

F.A.P. RTE.	SECTION	COUNTY	TOTAL SHEETS	SHEET NO.
332	(29,30)R-1	SALINE	745	304
CONTRACT NO. 78077				
ILLINOIS FED. AID PROJECT				

MAINTENANCE OF TRAFFIC STAGE 3 (THIS SHEET)

SEQUENCE OF CONSTRUCTION

1. CONSTRUCT U.S. 45 SURFACE COURSE UNDER TRAFFIC AT COMPLETION OF STAGE 3 FOR ALT A. NO SURFACE COURSE NEEDED IF ALT B IS USED.
2. ALL FINAL PAVEMENT MARKINGS TO BE INLAID UNDER TRAFFIC UPON THE COMPLETION OF THE SURFACE COURSE FOR ALT A, OR GROUND IN IF ALT B IS USED.

TRAFFIC PLACEMENT

1. MAINTAIN TRAFFIC ON U.S. 45 PAVEMENT FROM STAGE 2
2. ALL SIDEROADS SHALL REMAIN OPEN
3. ALL ENTRANCES SHALL REMAIN OPEN
4. UPON COMPLETION OF ALL STAGE 3 ROADWORK, ALL LANES MAY BE OPEN ON U.S. 45

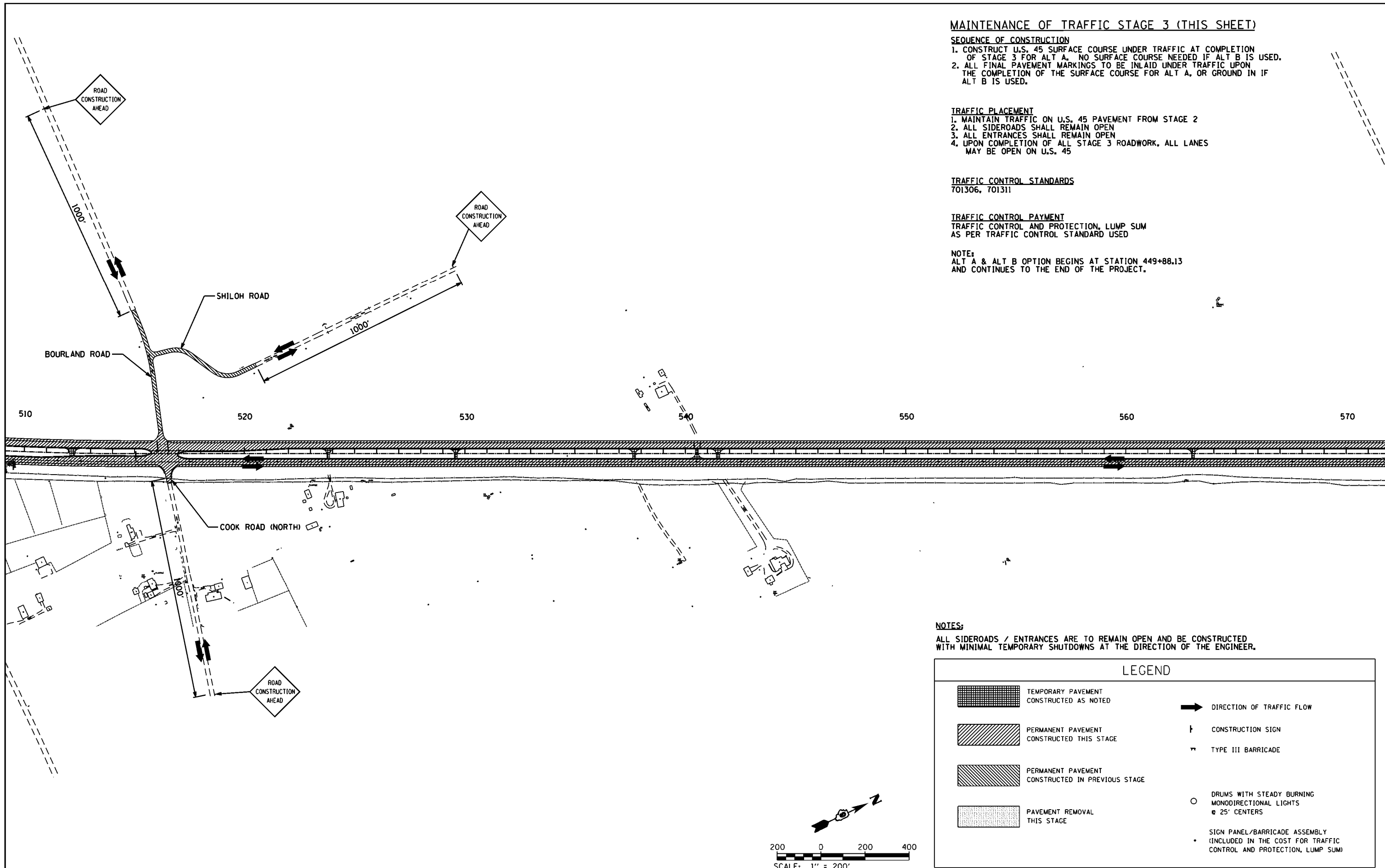
TRAFFIC CONTROL STANDARDS
701306, 701311

TRAFFIC CONTROL PAYMENT

TRAFFIC CONTROL AND PROTECTION, LUMP SUM AS PER TRAFFIC CONTROL STANDARD USED

NOTE:

ALT A & ALT B OPTION BEGINS AT STATION 449+88.13 AND CONTINUES TO THE END OF THE PROJECT.



NOTES:

ALL SIDEROADS / ENTRANCES ARE TO REMAIN OPEN AND BE CONSTRUCTED WITH MINIMAL TEMPORARY SHUTDOWNS AT THE DIRECTION OF THE ENGINEER.

LEGEND	
	TEMPORARY PAVEMENT CONSTRUCTED AS NOTED
	PERMANENT PAVEMENT CONSTRUCTED THIS STAGE
	PERMANENT PAVEMENT CONSTRUCTED IN PREVIOUS STAGE
	PAVEMENT REMOVAL THIS STAGE
	DIRECTION OF TRAFFIC FLOW
	CONSTRUCTION SIGN
	TYPE III BARRICADE
	DRUMS WITH STEADY BURNING MONODIRECTIONAL LIGHTS @ 25' CENTERS
	SIGN PANEL/BARRICADE ASSEMBLY (INCLUDED IN THE COST FOR TRAFFIC CONTROL AND PROTECTION, LUMP SUM)

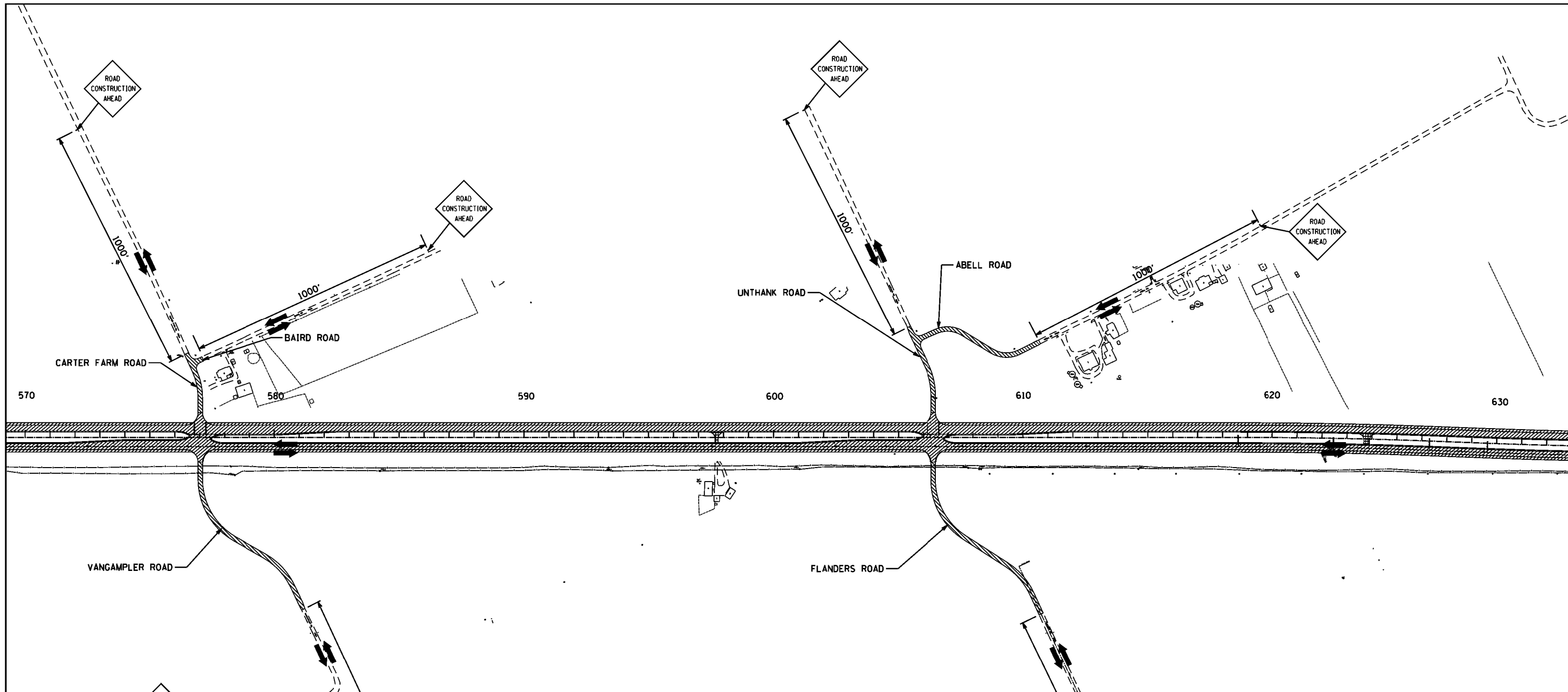
FILE NAME =	USER NAME = bmary	DESIGNED -	REVISED -
P:\Projects\2011 Projects\11297 - IDOT US 45 Ph2\CV\CADD Sheets\0978077-sht-Stage3.dgn		DRAWN -	REVISED -
Default	PLOT SCALE = 400.0000' / in.	CHECKED -	REVISED -
	PLOT DATE = 4/30/2014	DATE -	REVISED -

**STATE OF ILLINOIS
DEPARTMENT OF TRANSPORTATION**

**CONSTRUCTION STAGING PLAN
STAGE 3**

SCALE: 1" = 200' SHEET OF SHEETS STA. 510+00.00 TO STA. 570+00.00

F.A.P. RTE.	SECTION	COUNTY	TOTAL SHEETS	SHEET NO.
332	(29,30)R-1	SALINE	000	305
CONTRACT NO. 78077				
ILLINOIS FED. AID PROJECT				



MAINTENANCE OF TRAFFIC STAGE 3 (THIS SHEET)

SEQUENCE OF CONSTRUCTION

1. CONSTRUCT U.S. 45 SURFACE COURSE UNDER TRAFFIC AT COMPLETION OF STAGE 3 FOR ALT A. NO SURFACE COURSE NEEDED IF ALT B IS USED.
2. ALL FINAL PAVEMENT MARKINGS TO BE INLAID UNDER TRAFFIC UPON THE COMPLETION OF THE SURFACE COURSE FOR ALT A, OR GROUND IN IF ALT B IS USED.

TRAFFIC PLACEMENT

1. MAINTAIN TRAFFIC ON U.S. 45 PAVEMENT FROM STAGE 2
2. ALL SIDEROADS SHALL REMAIN OPEN
3. ALL ENTRANCES SHALL REMAIN OPEN
4. UPON COMPLETION OF ALL STAGE 3 ROADWORK, ALL LANES MAY BE OPEN ON U.S. 45

TRAFFIC CONTROL STANDARDS
701306, 701311

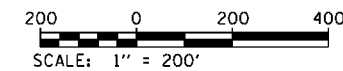
TRAFFIC CONTROL PAYMENT
TRAFFIC CONTROL AND PROTECTION, LUMP SUM
AS PER TRAFFIC CONTROL STANDARD USED

NOTES:

ALL SIDEROADS / ENTRANCES ARE TO REMAIN OPEN AND BE CONSTRUCTED WITH MINIMAL TEMPORARY SHUTDOWNS AT THE DIRECTION OF THE ENGINEER.

LEGEND

	TEMPORARY PAVEMENT CONSTRUCTED AS NOTED		DIRECTION OF TRAFFIC FLOW
	PERMANENT PAVEMENT CONSTRUCTED THIS STAGE		CONSTRUCTION SIGN
	PERMANENT PAVEMENT CONSTRUCTED IN PREVIOUS STAGE		TYPE III BARRICADE
	PAVEMENT REMOVAL THIS STAGE		DRUMS WITH STEADY BURNING MONODIRECTIONAL LIGHTS @ 25' CENTERS
			SIGN PANEL/BARRICADE ASSEMBLY (INCLUDED IN THE COST FOR TRAFFIC CONTROL AND PROTECTION, LUMP SUM)



NOTE:
ALT A & ALT B OPTION BEGINS AT STATION 449+88.13
AND CONTINUES TO THE END OF THE PROJECT.

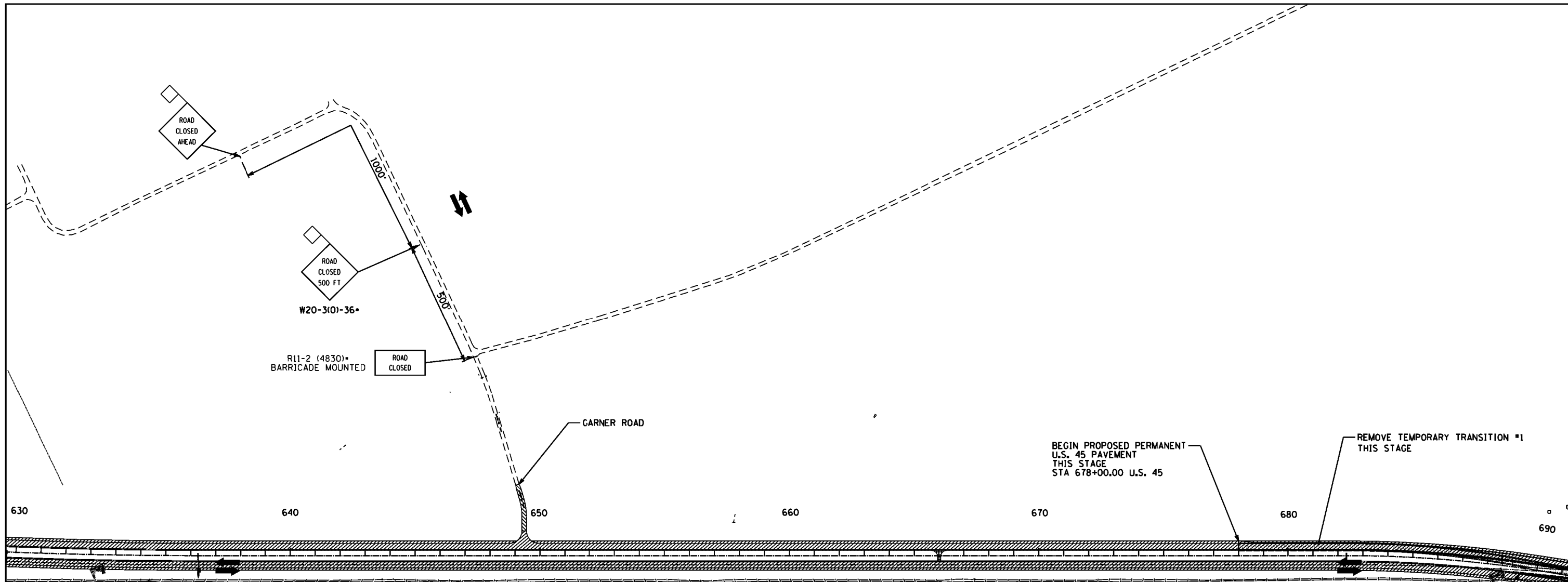
FILE NAME =	USER NAME = bemory	DESIGNED -	REVISED -
P:\Projects\2011 Projects\11297 - IDOT US 45 Ph2\CV\CADD Sheets\0978077-sht-Stage3.dgn		DRAWN -	REVISED -
Default	PLOT SCALE = 400.0000' / 1in.	CHECKED -	REVISED -
	PLOT DATE = 4/30/2014	DATE -	REVISED -

**STATE OF ILLINOIS
DEPARTMENT OF TRANSPORTATION**

**CONSTRUCTION STAGING PLAN
STAGE 3**

SCALE: 1" = 200' SHEET OF SHEETS STA. 570+00.00 TO STA. 630+00.00

F.A.P. RTE.	SECTION	COUNTY	TOTAL SHEETS	SHEET NO.
332	(29,30)R-1	SALINE	745	306
CONTRACT NO. 78077				
ILLINOIS FED. AID PROJECT				



MAINTENANCE OF TRAFFIC STAGE 3 (THIS SHEET)

SEQUENCE OF CONSTRUCTION

1. REMOVE TEMPORARY TRANSITION #1
2. CONSTRUCT PROPOSED PERMANENT U.S. 45 EMBANKMENT AND PAVEMENT
3. CONSTRUCT PROPOSED PERMANENT U.S. 45 NORTHBOUND TURN LANE
4. CONSTRUCT U.S. 45 SURFACE COURSE UNDER TRAFFIC AT COMPLETION OF STAGE 3 FOR ALT A. NO SURFACE COURSE NEEDED IF ALT B IS USED.
5. ALL FINAL PAVEMENT MARKINGS TO BE INLAID UNDER TRAFFIC UPON THE COMPLETION OF THE SURFACE COURSE FOR ALT A, OR GROUND IN IF ALT B IS USED.

TRAFFIC PLACEMENT

1. MAINTAIN TRAFFIC ON U.S. 45 PAVEMENT FROM STAGE 2
2. GARNER ROAD SHALL BE CLOSED TO TRAFFIC DURING STAGE 3 CONSTRUCTION
3. ALL ENTRANCES SHALL REMAIN OPEN
4. UPON COMPLETION OF ALL STAGE 3 ROADWORK, ALL LANES MAY BE OPEN ON U.S. 45

TRAFFIC CONTROL STANDARDS

701006, 701201, 701311, 701326

TRAFFIC CONTROL PAYMENT

TRAFFIC CONTROL AND PROTECTION, LUMP SUM AS PER TRAFFIC CONTROL STANDARD USED

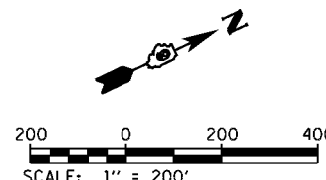
NOTE:
ALT A & ALT B OPTION BEGINS AT STATION 449+88.13 AND CONTINUES TO THE END OF THE PROJECT.

NOTES:

ALL SIDEROADS / ENTRANCES ARE TO REMAIN OPEN AND BE CONSTRUCTED WITH MINIMAL TEMPORARY SHUTDOWNS AT THE DIRECTION OF THE ENGINEER.

LEGEND

	TEMPORARY PAVEMENT CONSTRUCTED AS NOTED		DIRECTION OF TRAFFIC FLOW
	PERMANENT PAVEMENT CONSTRUCTED THIS STAGE		CONSTRUCTION SIGN
	PERMANENT PAVEMENT CONSTRUCTED IN PREVIOUS STAGE		TYPE III BARRICADE
	PAVEMENT REMOVAL THIS STAGE		DRUMS WITH STEADY BURNING MONODIRECTIONAL LIGHTS @ 25' CENTERS
			SIGN PANEL/BARRICADE ASSEMBLY (INCLUDED IN THE COST FOR TRAFFIC CONTROL AND PROTECTION, LUMP SUM)



FILE NAME :	USER NAME : bemory	DESIGNED -	REVISED -
P:\Projects\2011 Projects\11297 - IDOT US 45 Ph2\CV\CADD Sheets\0978077-sht-Stage3.dgn		DRAWN -	REVISED -
Default	PLOT SCALE : 400.0000' / in.	CHECKED -	REVISED -
	PLOT DATE : 4/30/2014	DATE -	REVISED -

**STATE OF ILLINOIS
DEPARTMENT OF TRANSPORTATION**

**CONSTRUCTION STAGING PLAN
STAGE 3**

SCALE: 1" = 200' SHEET OF SHEETS STA. 630+00.00 TO STA. 690+00.00

F.A.P. RTE.	SECTION	COUNTY	TOTAL SHEETS	SHEET NO.
332	(29,30)R-1	SALINE	745	307
CONTRACT NO. 78077				
ILLINOIS FED. AID PROJECT				

MAINTENANCE OF TRAFFIC STAGE 3 (THIS SHEET)

SEQUENCE OF CONSTRUCTION

1. CONSTRUCT PROPOSED U.S. 45 EMBANKMENT AND PAVEMENT
2. CONSTRUCT PROPOSED TEXAS CITY TRANSITION 2 EMBANKMENT AND PAVEMENT
3. CONSTRUCT PROPOSED PERMANENT U.S. 45 NORTHBOUND TURN LANE
4. CONSTRUCT U.S. 45 SURFACE COURSE UNDER TRAFFIC AT COMPLETION OF STAGE 3 FOR ALT A. NO SURFACE COURSE NEEDED IF ALT B IS USED.
5. ALL FINAL PAVEMENT MARKINGS TO BE INLAID UNDER TRAFFIC UPON THE COMPLETION OF THE SURFACE COURSE FOR ALT A, OR GROUND IN IF ALT B IS USED.

TRAFFIC PLACEMENT

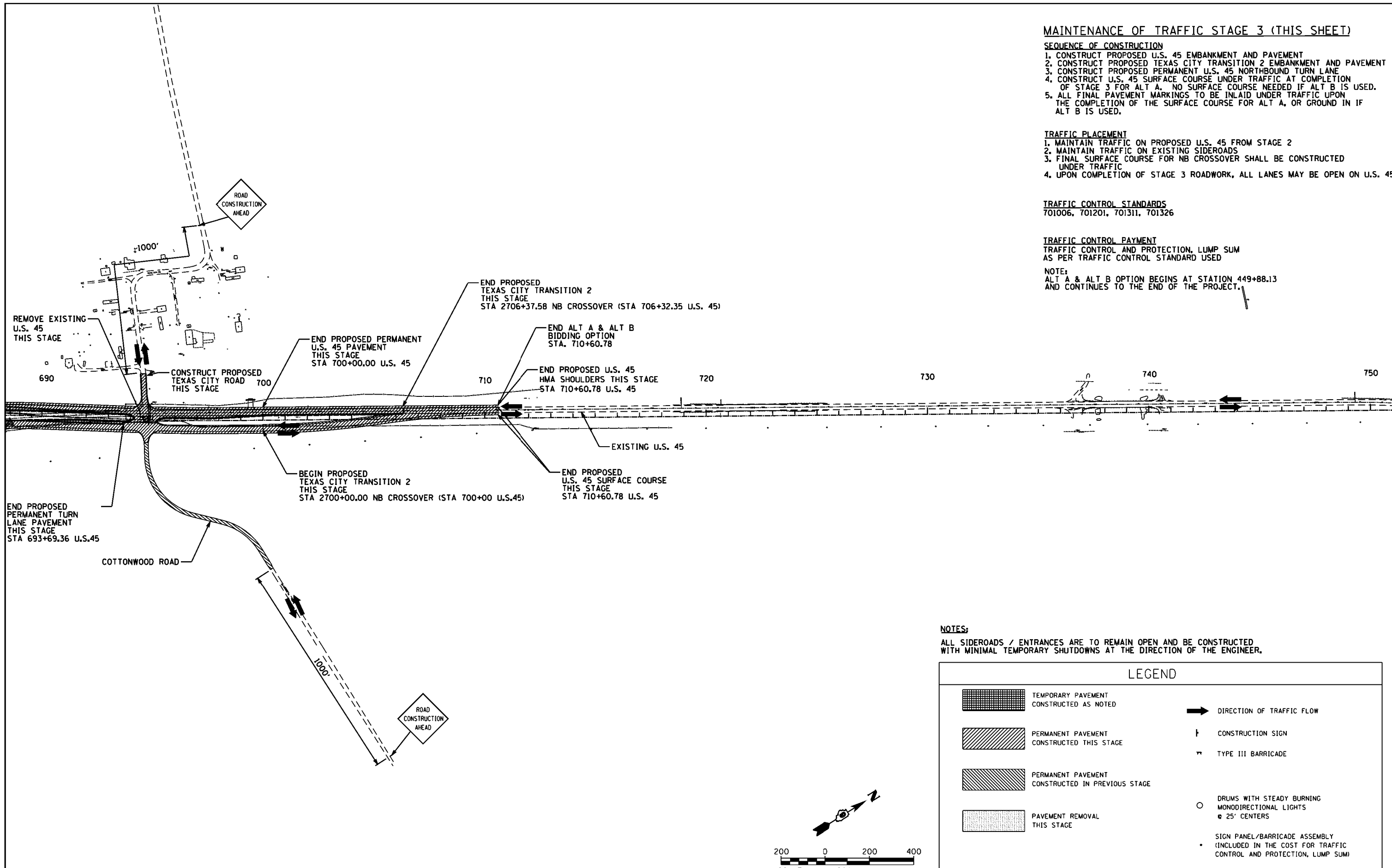
1. MAINTAIN TRAFFIC ON PROPOSED U.S. 45 FROM STAGE 2
2. MAINTAIN TRAFFIC ON EXISTING SIDEROADS
3. FINAL SURFACE COURSE FOR NB CROSSOVER SHALL BE CONSTRUCTED UNDER TRAFFIC
4. UPON COMPLETION OF STAGE 3 ROADWORK, ALL LANES MAY BE OPEN ON U.S. 45

TRAFFIC CONTROL STANDARDS
701006, 701201, 701311, 701326

TRAFFIC CONTROL PAYMENT

TRAFFIC CONTROL AND PROTECTION, LUMP SUM AS PER TRAFFIC CONTROL STANDARD USED

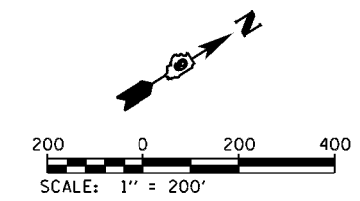
NOTE:
ALT A & ALT B OPTION BEGINS AT STATION 449+88.13 AND CONTINUES TO THE END OF THE PROJECT.



NOTES:
ALL SIDEROADS / ENTRANCES ARE TO REMAIN OPEN AND BE CONSTRUCTED WITH MINIMAL TEMPORARY SHUTDOWNS AT THE DIRECTION OF THE ENGINEER.

LEGEND

	TEMPORARY PAVEMENT CONSTRUCTED AS NOTED		DIRECTION OF TRAFFIC FLOW
	PERMANENT PAVEMENT CONSTRUCTED THIS STAGE		CONSTRUCTION SIGN
	PERMANENT PAVEMENT CONSTRUCTED IN PREVIOUS STAGE		TYPE III BARRICADE
	PAVEMENT REMOVAL THIS STAGE		DRUMS WITH STEADY BURNING MONODIRECTIONAL LIGHTS @ 25' CENTERS
			SIGN PANEL/BARRICADE ASSEMBLY (INCLUDED IN THE COST FOR TRAFFIC CONTROL AND PROTECTION, LUMP SUM)

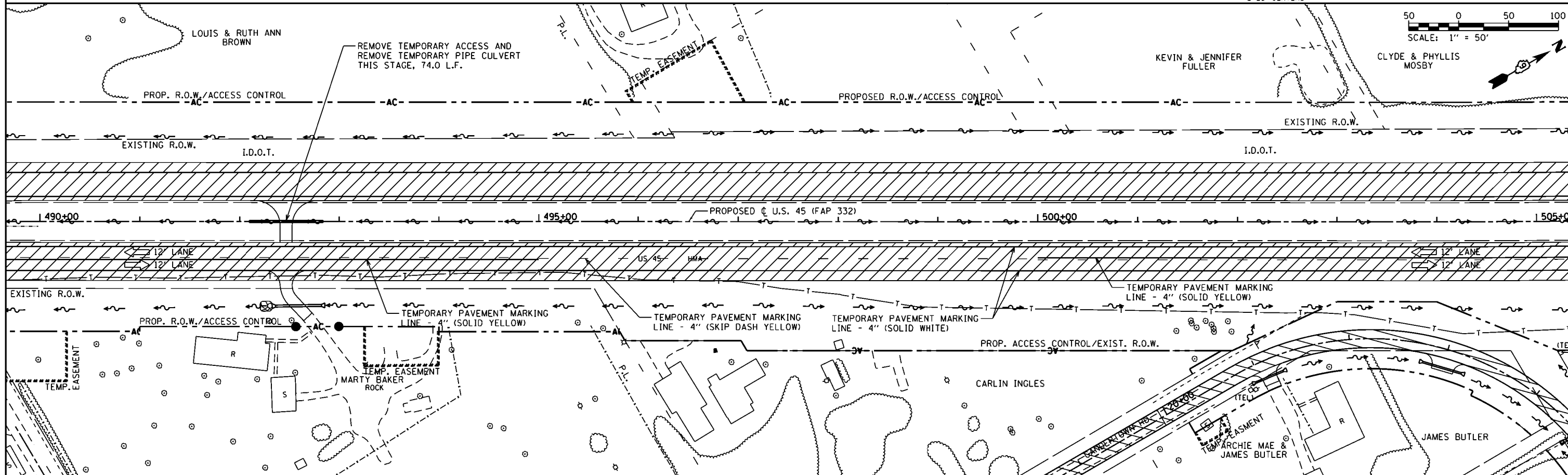
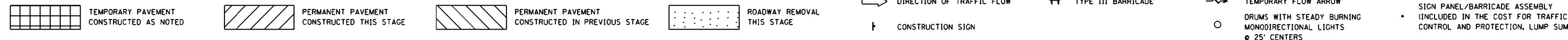
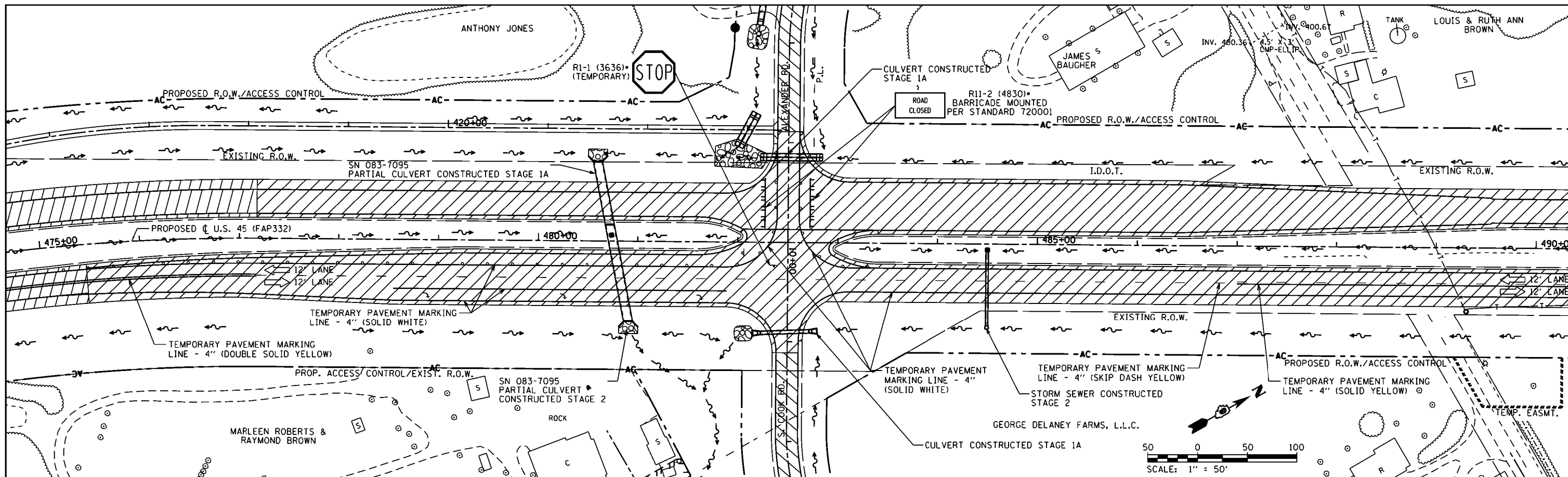


FILE NAME =	USER NAME = bamey	DESIGNED -	REVISED -
P:\Projects\2011 Projects\11297 - IDOT US 45 Ph2\CV\CADD Sheets\0978077-sht-Stage3.dgn		DRAWN -	REVISED -
Default	PLOT SCALE = 400.0000' / in.	CHECKED -	REVISED -
	PLOT DATE = 4/30/2014	DATE -	REVISED -

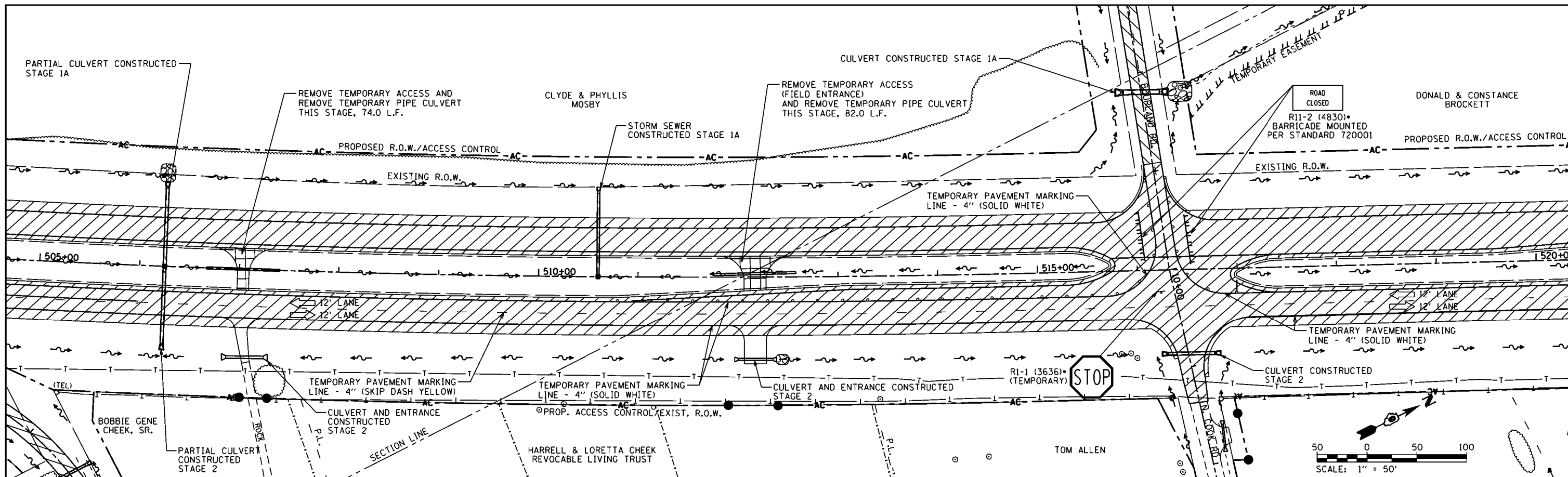
**STATE OF ILLINOIS
DEPARTMENT OF TRANSPORTATION**

CONSTRUCTION STAGING PLAN STAGE 3			
SCALE: 1" = 200'	SHEET	OF	SHEETS
			STA. 690+00.00 TO STA. 750+00.00

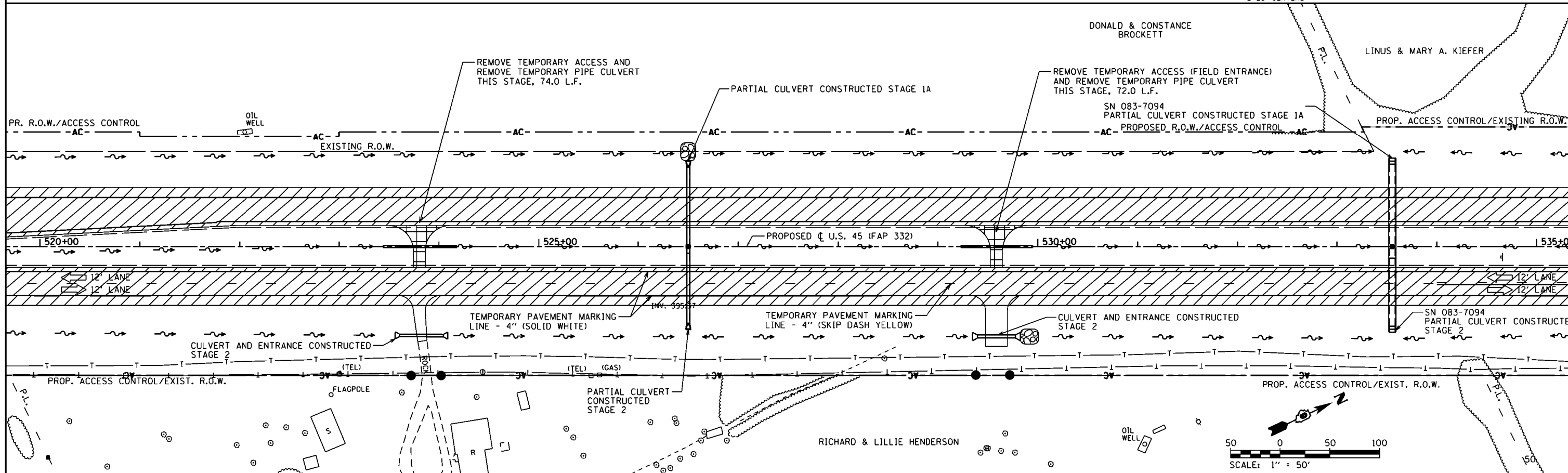
F.A.P. RTE.	SECTION	COUNTY	TOTAL SHEETS	SHEET NO.
332	(29,30)R-1	SALINE	745	308
CONTRACT NO. 78077				
ILLINOIS FED. AID PROJECT				



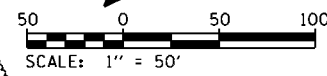
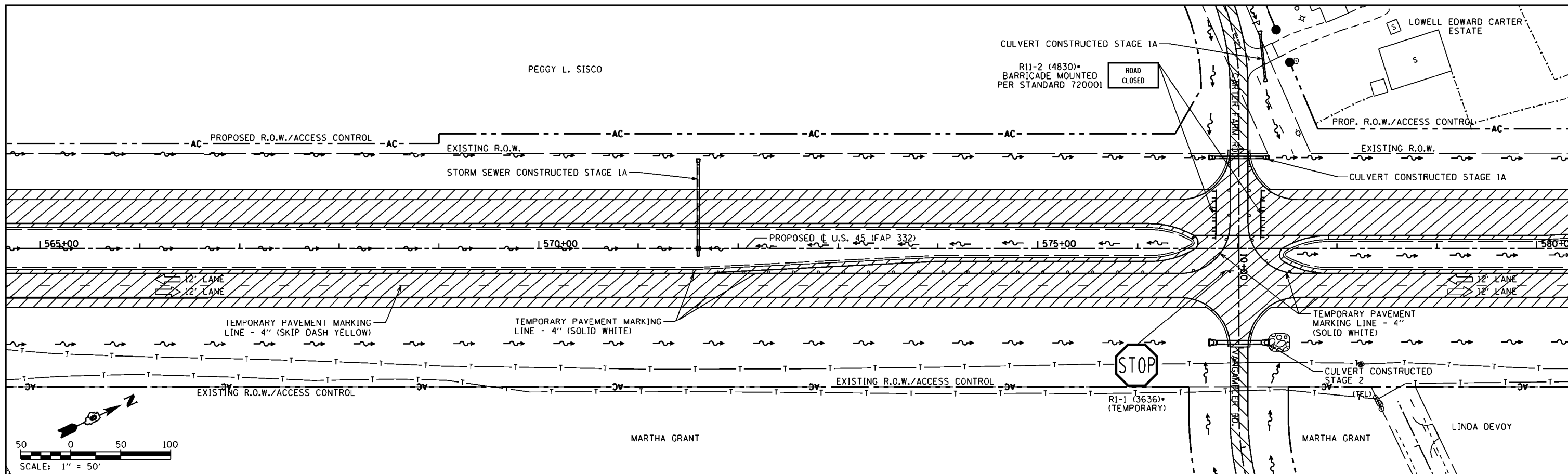
FILE NAME =	USER NAME = bmary	DESIGNED -	REVISED -	STATE OF ILLINOIS DEPARTMENT OF TRANSPORTATION	MAINTENANCE OF TRAFFIC - STAGE 3 U.S. 45	F.A.P. R.T.E.	SECTION	COUNTY	TOTAL SHEETS	SHEET NO.	
P:\Projects\2011 Projects\11297 - IDOT US 45 Ph2\CV\CADD Sheets\0978077-shr-MOT-Stage3-DRAWN		CHECKED -	REVISED -			332	(29,30)R-1	SALINE	745	310	
PLOT SCALE = 100.0000' / 1" /		DATE -	REVISED -			CONTRACT NO. 78077					
PLOT DATE = 4/30/2014						ILLINOIS FED. AID PROJECT					



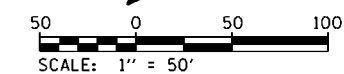
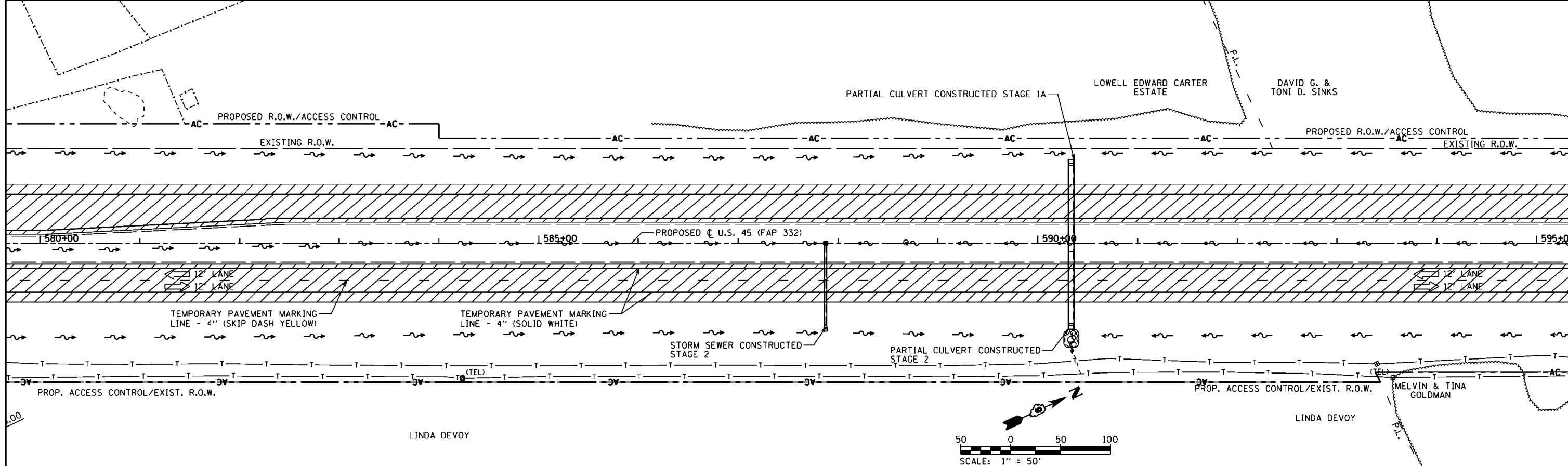
TEMPORARY PAVEMENT CONSTRUCTED AS NOTED	PERMANENT PAVEMENT CONSTRUCTED THIS STAGE	PERMANENT PAVEMENT CONSTRUCTED IN PREVIOUS STAGE	ROADWAY REMOVAL THIS STAGE	DIRECTION OF TRAFFIC FLOW	TYPE III BARRICADE	TEMPORARY FLOW ARROW	DRUMS WITH STEADY BURNING MONODIRECTIONAL LIGHTS @ 25' CENTERS	SIGN PANEL/BARRICADE ASSEMBLY (INCLUDED IN THE COST FOR TRAFFIC CONTROL AND PROTECTION, LUMP SUM)
				CONSTRUCTION SIGN				



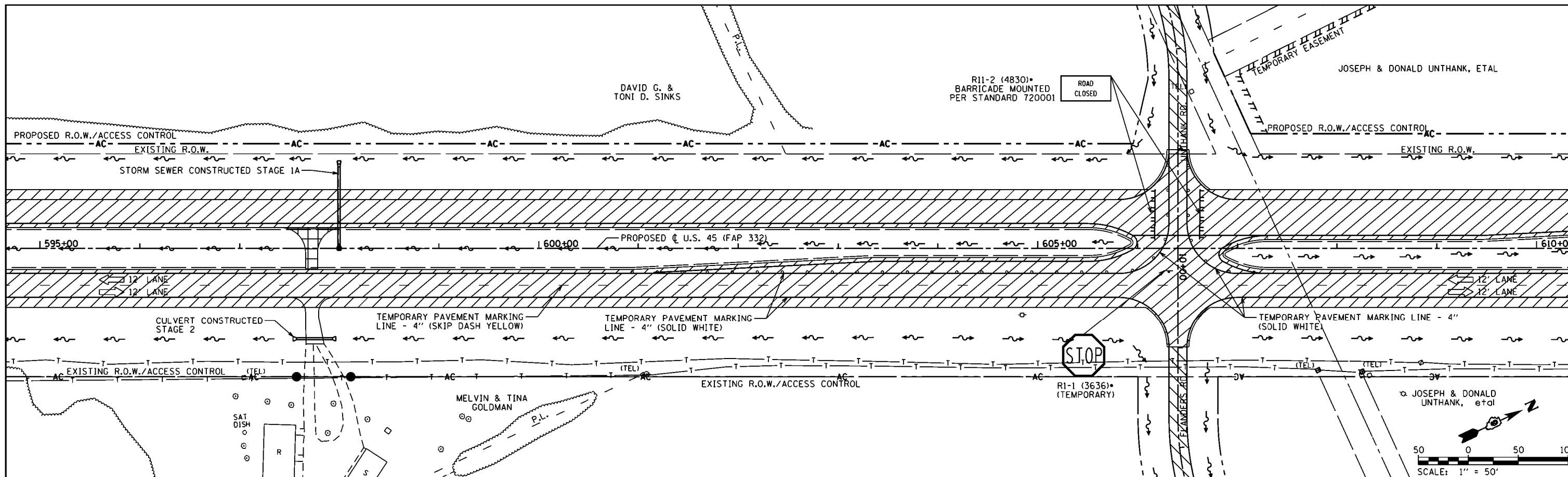
FILE NAME =	USER NAME = bmary	DESIGNED -	REVISED -	STATE OF ILLINOIS DEPARTMENT OF TRANSPORTATION	MAINTENANCE OF TRAFFIC - STAGE 3 U.S. 45			F.A.P. RTE. 332	SECTION (29,30)R-1	COUNTY SALINE	TOTAL SHEETS 745	SHEET NO. 311
Projects\2011 Projects\11297 - IDOT US 45 Ph2\CV\CADD Sheets\0978077-sht-MOT-Stage3		DRAWN -	REVISED -		SCALE: 1" = 50'	SHEET	OF	SHEETS	STA. 505+00.00	TO STA. 535+00.00	CONTRACT NO. 78077	
Default		CHECKED -	REVISED -								ILLINOIS FED. AID PROJECT	
		DATE -	REVISED -									



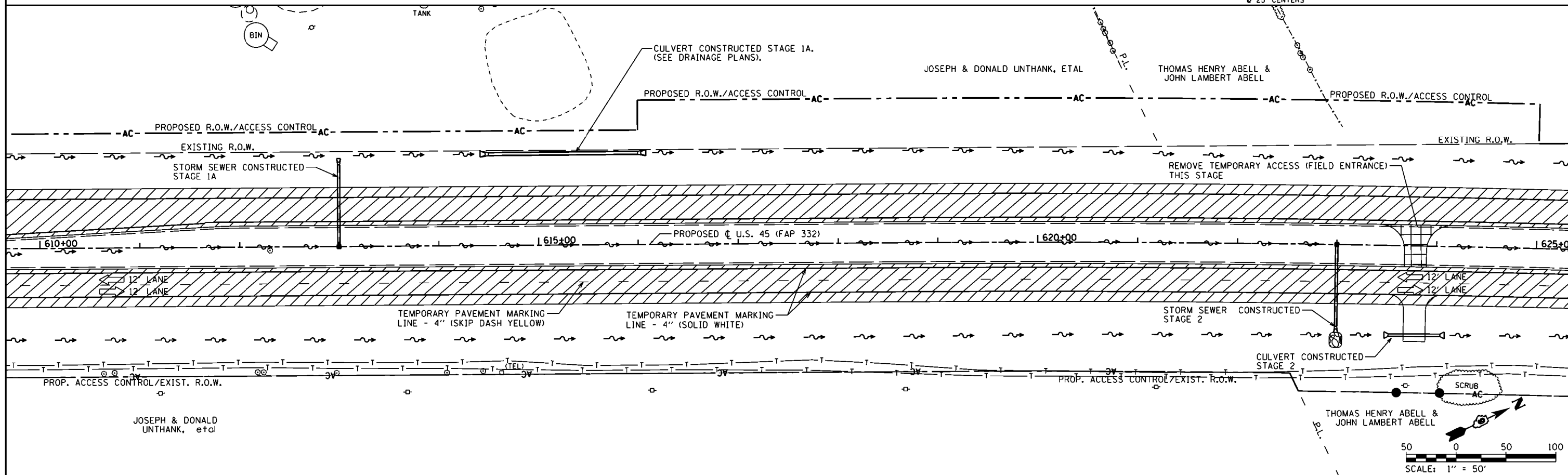
	TEMPORARY PAVEMENT CONSTRUCTED AS NOTED		PERMANENT PAVEMENT CONSTRUCTED THIS STAGE		PERMANENT PAVEMENT CONSTRUCTED IN PREVIOUS STAGE		ROADWAY REMOVAL THIS STAGE		DIRECTION OF TRAFFIC FLOW		TYPE III BARRICADE		TEMPORARY FLOW ARROW		DRUMS WITH STEADY BURNING MONODIRECTIONAL LIGHTS @ 25' CENTERS		SIGN PANEL/BARRICADE ASSEMBLY (INCLUDED IN THE COST FOR TRAFFIC CONTROL AND PROTECTION, LUMP SUM)
	CONSTRUCTION SIGN																



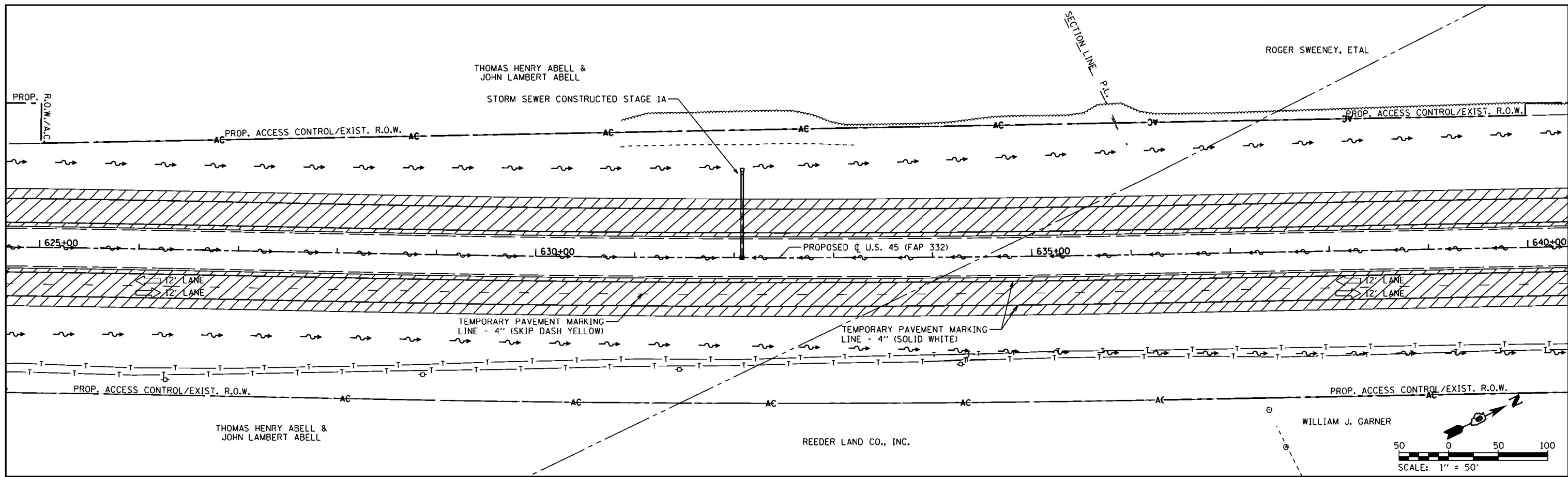
FILE NAME =	USER NAME = bemory	DESIGNED -	REVISED -	STATE OF ILLINOIS DEPARTMENT OF TRANSPORTATION	MAINTENANCE OF TRAFFIC - STAGE 3 U.S. 45			F.A.P. RTE. = 332	SECTION = (29,30)R-1	COUNTY = SALINE	TOTAL SHEETS = 745	SHEET NO. = 313
Default	P:\Projects\2011 Projects\11297 - IDOT US 45 Ph2\CV\CADD Sheets\0978077-sht-MOT-Stage3.DWG	DRAWN -	REVISED -		SCALE: 1" = 50'	SHEET	OF	SHEETS	STA. 565+00.00	TO STA. 595+00.00	CONTRACT NO. 78077	
	PLOT SCALE = 100.0000' / in.	CHECKED -	REVISED -								ILLINOIS FED. AID PROJECT	
	PLOT DATE = 4/30/2014	DATE -	REVISED -									



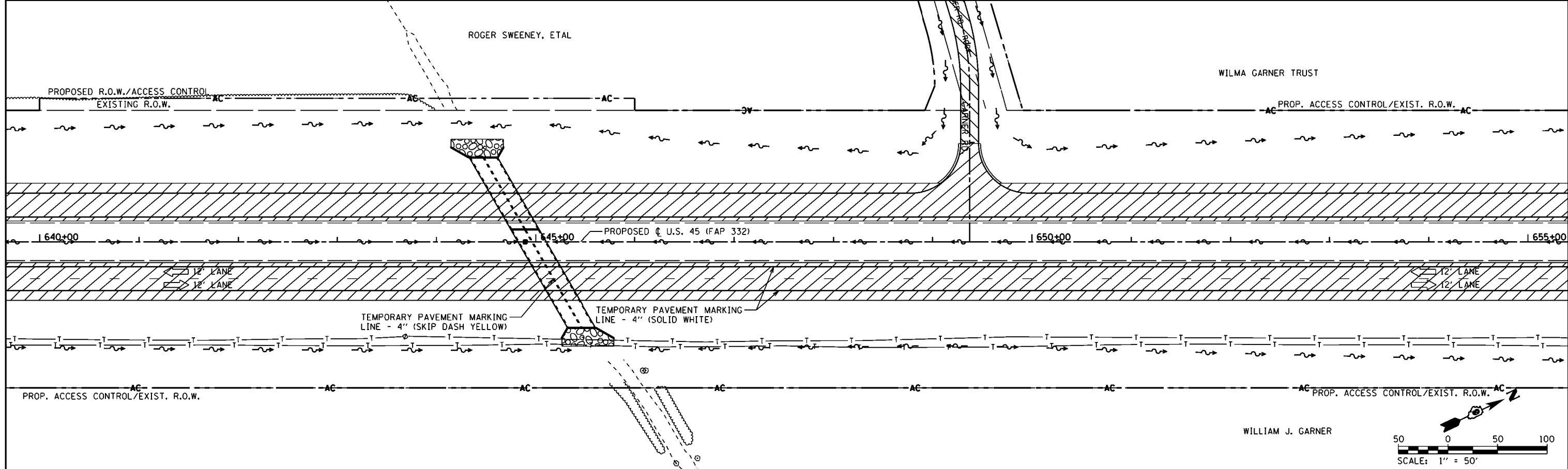
TEMPORARY PAVEMENT CONSTRUCTED AS NOTED	PERMANENT PAVEMENT CONSTRUCTED THIS STAGE	PERMANENT PAVEMENT CONSTRUCTED IN PREVIOUS STAGE	ROADWAY REMOVAL THIS STAGE	DIRECTION OF TRAFFIC FLOW	TYPE III BARRICADE	TEMPORARY FLOW ARROW	DRUMS WITH STEADY BURNING MONODIRECTIONAL LIGHTS @ 25' CENTERS	SIGN PANEL/BARRICADE ASSEMBLY (INCLUDED IN THE COST FOR TRAFFIC CONTROL AND PROTECTION, LUMP SUM)
				CONSTRUCTION SIGN				



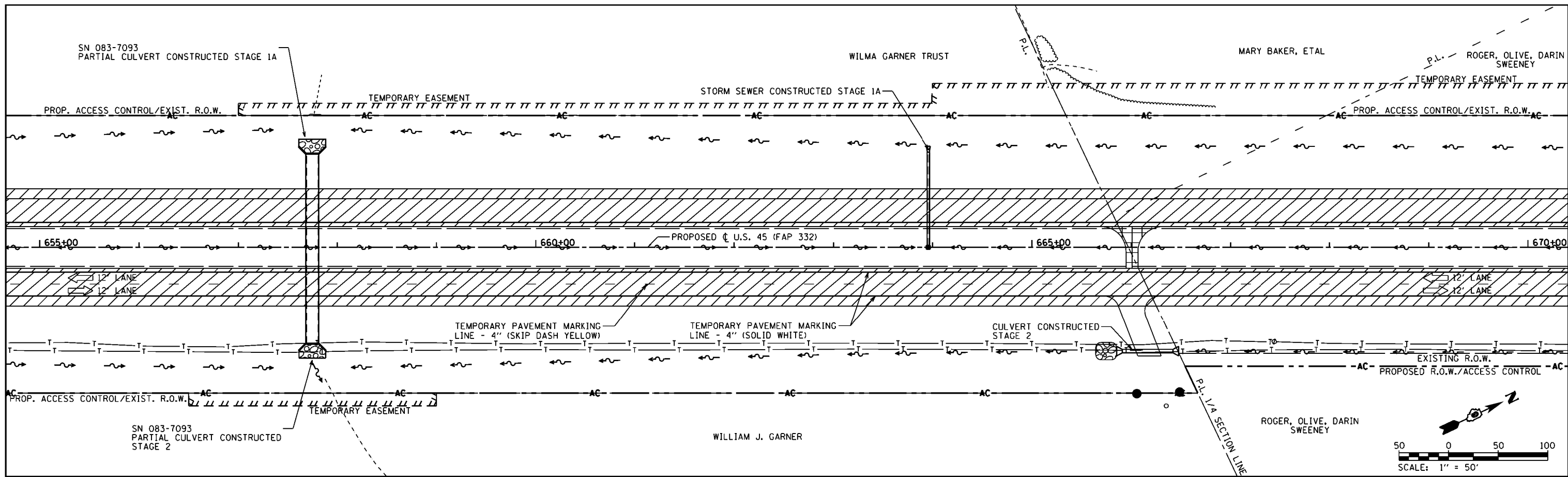
FILE NAME =	USER NAME = bemory	DESIGNED -	REVISED -	STATE OF ILLINOIS DEPARTMENT OF TRANSPORTATION	MAINTENANCE OF TRAFFIC - STAGE 3 U.S. 45			F.A.P. RTE. = 332	SECTION = (29,30)R-1	COUNTY = SALINE	TOTAL SHEETS = 745	SHEET NO. = 314
P:\Projects\2011 Projects\11297 - IDOT US 45 Ph2\CV\CADD Sheets\0978077-sht-MOT-Stage3-DRAWN	PLOT SCALE = 100.0000' / 1in.	CHECKED -	REVISED -		SCALE: 1" = 50'	SHEET	OF	SHEETS	STA. 595+00.00	TO STA. 625+00.00	CONTRACT NO. 78077	
Default	PLOT DATE = 4/30/2014	DATE -	REVISED -		ILLINOIS FED. AID PROJECT							



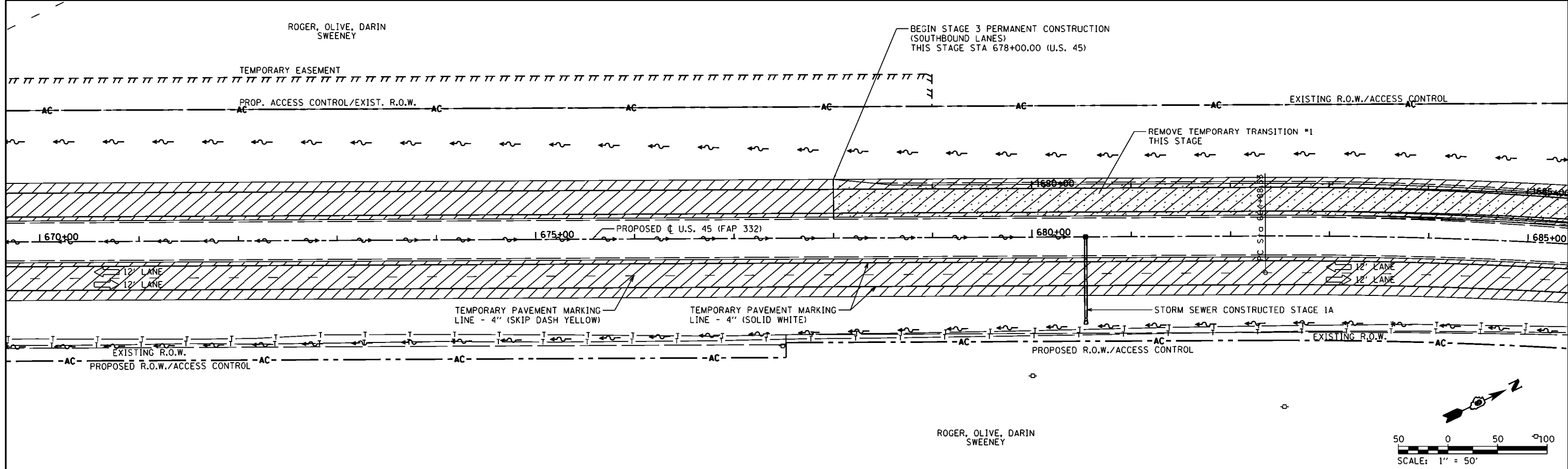
TEMPORARY PAVEMENT CONSTRUCTED AS NOTED	PERMANENT PAVEMENT CONSTRUCTED THIS STAGE	PERMANENT PAVEMENT CONSTRUCTED IN PREVIOUS STAGE	ROADWAY REMOVAL THIS STAGE	DIRECTION OF TRAFFIC FLOW	TYPE III BARRICADE	TEMPORARY FLOW ARROW	SIGN PANEL/BARRICADE ASSEMBLY (INCLUDED IN THE COST FOR TRAFFIC CONTROL AND PROTECTION, LUMP SUM)
				CONSTRUCTION SIGN	DRUMS WITH STEADY BURNING MONODIRECTIONAL LIGHTS @ 25' CENTERS		



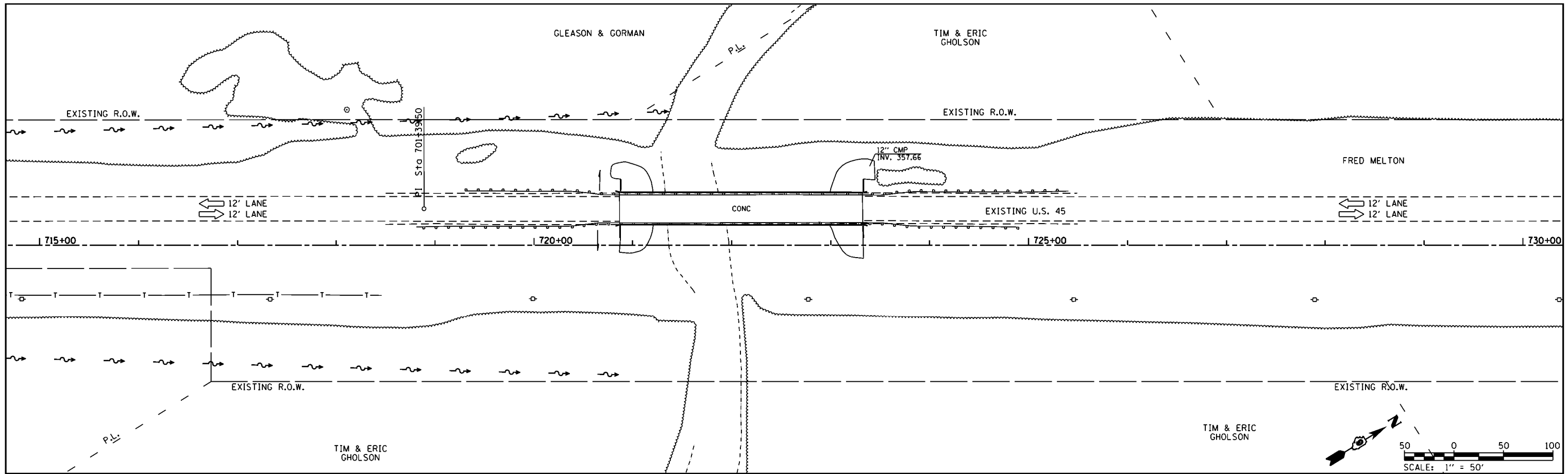
FILE NAME =	USER NAME = bemory	DESIGNED -	REVISED -	STATE OF ILLINOIS DEPARTMENT OF TRANSPORTATION	MAINTENANCE OF TRAFFIC - STAGE 3 U.S. 45			F.A.P. RTE. = 332	SECTION = (29,30)R-1	COUNTY = SALINE	TOTAL SHEETS = 745	SHEET NO. = 315
Default	PLOT SCALE = 100.0000' / 1in.	CHECKED -	REVISED -		SCALE: 1" = 50'	SHEET OF SHEETS	STA. 625+00.00 TO STA. 655+00.00	CONTRACT NO. 78077				
	PLOT DATE = 4/30/2014	DATE -	REVISED -		ILLINOIS FED. AID PROJECT							



TEMPORARY PAVEMENT CONSTRUCTED AS NOTED	PERMANENT PAVEMENT CONSTRUCTED THIS STAGE	PERMANENT PAVEMENT CONSTRUCTED IN PREVIOUS STAGE	ROADWAY REMOVAL THIS STAGE	DIRECTION OF TRAFFIC FLOW	TYPE III BARRICADE	TEMPORARY FLOW ARROW	SIGN PANEL/BARRICADE ASSEMBLY (INCLUDED IN THE COST FOR TRAFFIC CONTROL AND PROTECTION, LUMP SUM)
				CONSTRUCTION SIGN		DRUMS WITH STEADY BURNING MONODIRECTIONAL LIGHTS @ 25' CENTERS	

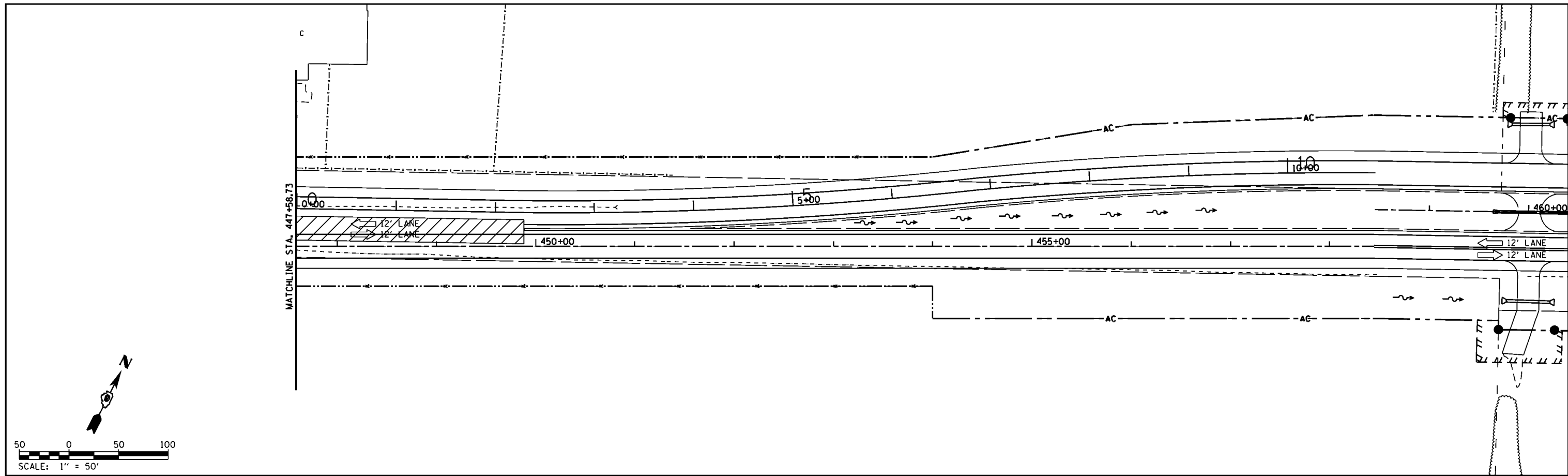


FILE NAME =	USER NAME = bmary	DESIGNED -	REVISED -	STATE OF ILLINOIS DEPARTMENT OF TRANSPORTATION	MAINTENANCE OF TRAFFIC - STAGE 3 U.S. 45			F.A.P. RTE. 332	SECTION (29,30)R-1	COUNTY SALINE	TOTAL SHEETS 745	SHEET NO. 316
P:\Projects\2011 Projects\11297 - IDOT US 45 Ph2\CV\CADD Sheets\0978077-shr-MOT-Stage3-DRAWN		CHECKED -	REVISED -		SCALE: 1" = 50'	SHEET	OF	SHEETS	STA. 655+00.00	TO STA. 685+00.00	CONTRACT NO. 78077	
Default	PLOT SCALE = 100.0000' / in.	DATE -	REVISED -		ILLINOIS FED. AID PROJECT							
	PLOT DATE = 4/30/2014											

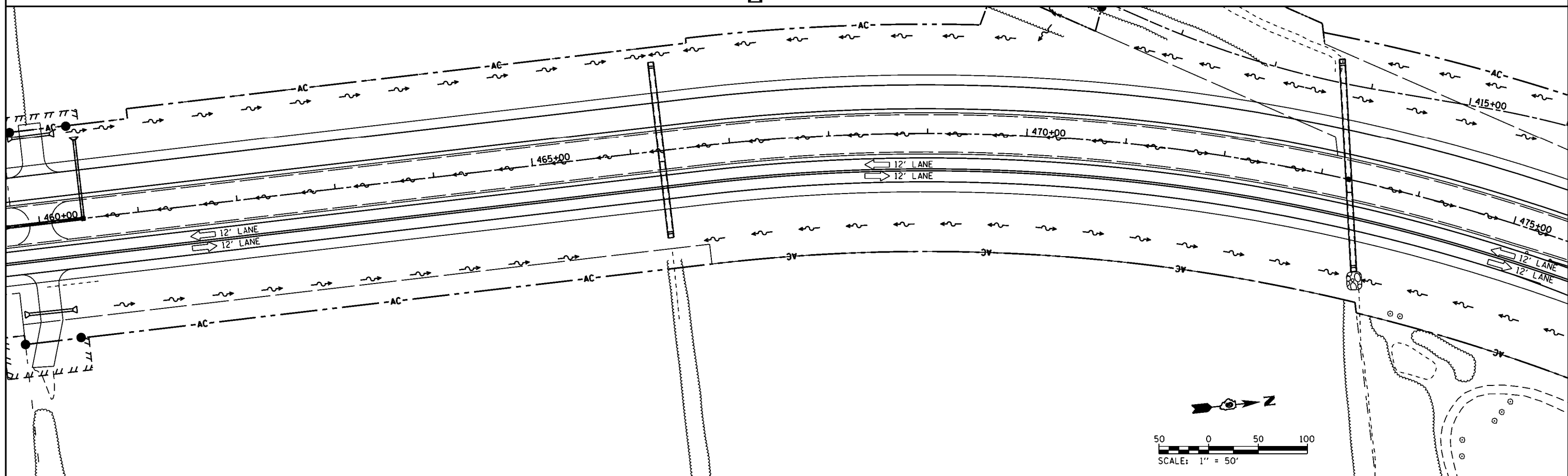


 TEMPORARY PAVEMENT CONSTRUCTED AS NOTED	 PERMANENT PAVEMENT CONSTRUCTED THIS STAGE	 PERMANENT PAVEMENT CONSTRUCTED IN PREVIOUS STAGE	 ROADWAY REMOVAL THIS STAGE	 DIRECTION OF TRAFFIC FLOW	 TYPE III BARRICADE	 TEMPORARY FLOW ARROW	SIGN PANEL/BARRICADE ASSEMBLY (INCLUDED IN THE COST FOR TRAFFIC CONTROL AND PROTECTION, LUMP SUM)
				 CONSTRUCTION SIGN		 DRUMS WITH STEADY BURNING MONODIRECTIONAL LIGHTS @ 25' CENTERS	

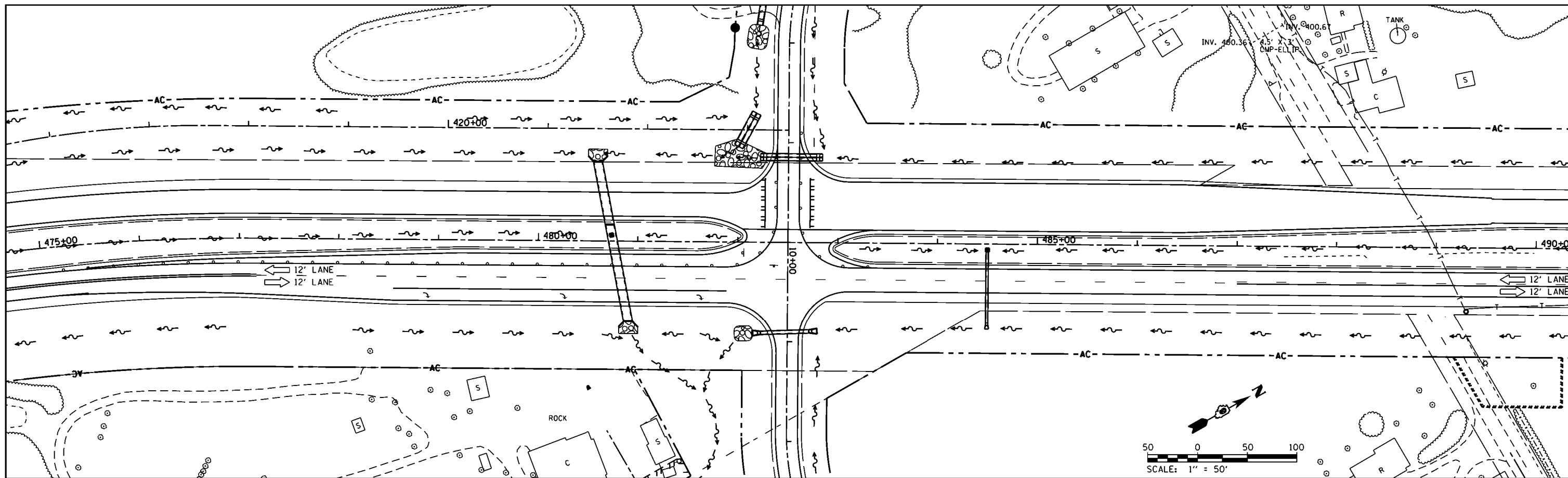
FILE NAME =	USER NAME = bemory	DESIGNED -	REVISED -	STATE OF ILLINOIS DEPARTMENT OF TRANSPORTATION	MAINTENANCE OF TRAFFIC - STAGE 3				F.A.P. RTE.	SECTION	COUNTY	TOTAL SHEETS	SHEET NO.
P:\Projects\2011 Projects\11297 - IDOT US 45 Ph2\CV\CADD Sheets\0978077-shr-MOT-Stage3		DRAWN -	REVISED -		U.S. 45				332	(29,30)R-1	SALINE	745	318
Default	PLOT SCALE = 100.0000' / 1in.	CHECKED -	REVISED -		SCALE: 1" = 50'				SHEET OF SHEETS		CONTRACT NO. 78077		
	PLOT DATE = 4/30/2014	DATE -	REVISED -		STA. 715+00.00 TO STA. 730+00.00				ILLINOIS FED. AID PROJECT				



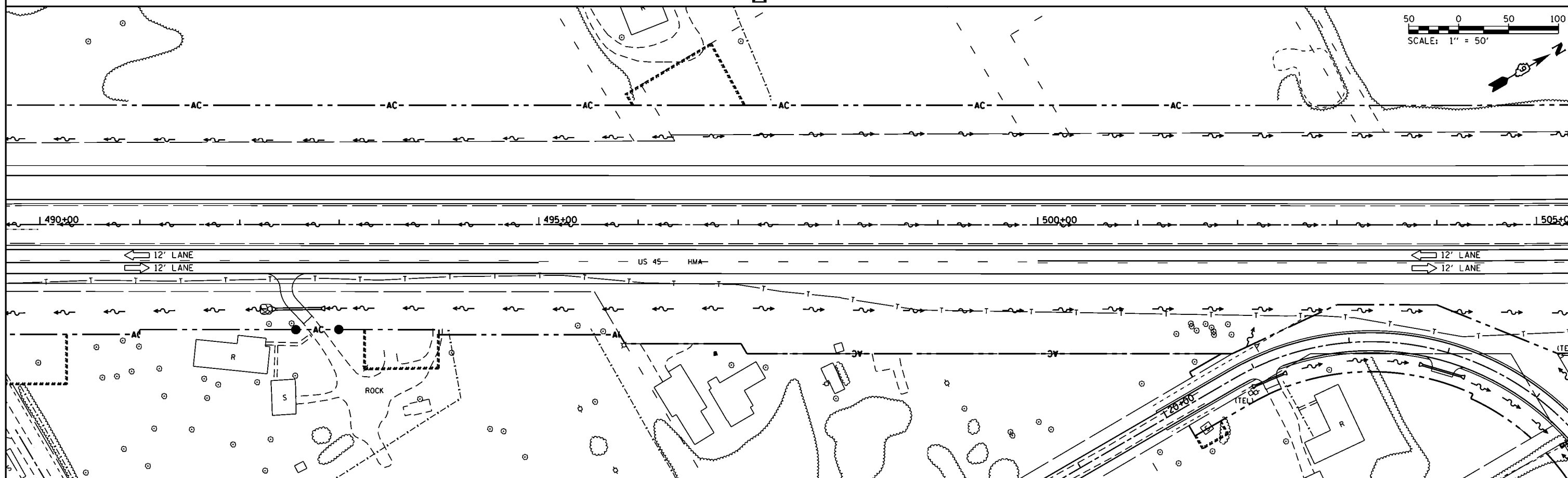
SEEDING, CLASS 7	EROSION CONTROL BLANKET / SEEDING, CLASS 7	STONE DUMPED RIPRAP	TEMPORARY DITCH CHECK	PERIMETER EROSION BARRIER	NOTES: 1. PERMANENT SEEDING TYPES ARE SHOWN IN SCHEDULES.
			INLET AND PIPE PROTECTION		



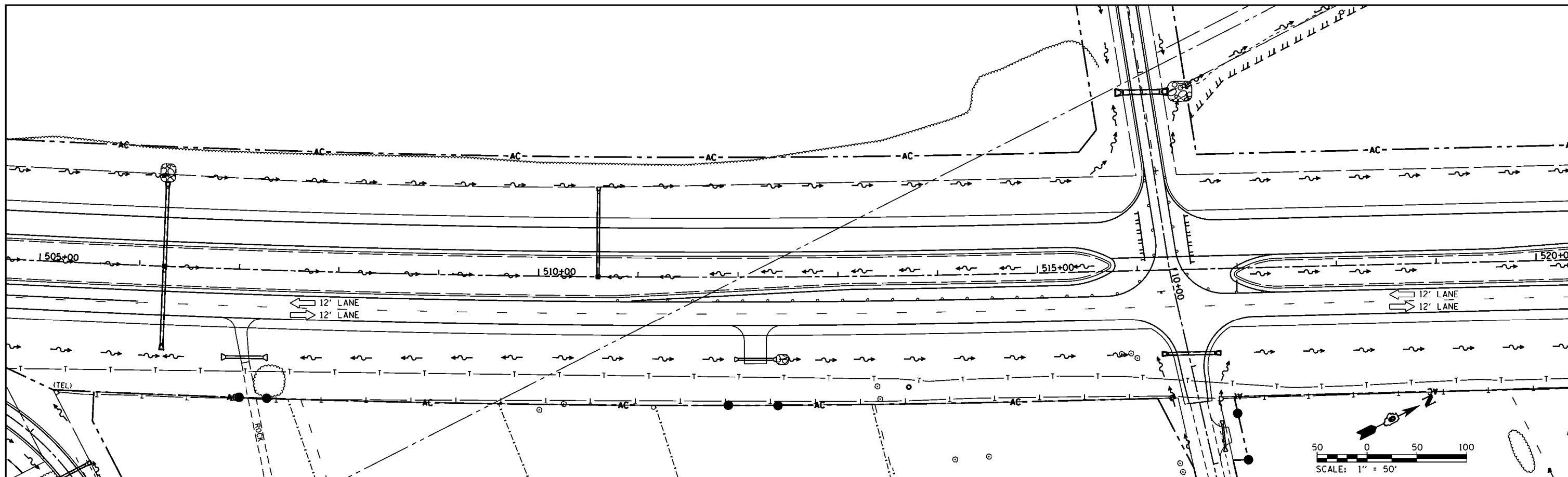
FILE NAME =	USER NAME = bmary	DESIGNED -	REVISED -	STATE OF ILLINOIS DEPARTMENT OF TRANSPORTATION	EROSION CONTROL - STAGE 3 U.S. 45			F.A.P. RTE.	SECTION	COUNTY	TOTAL SHEETS	SHEET NO.	
P:\Projects\2011 Projects\11297 - IDOT US 45 Ph2\CV\CADD Sheets\0978077-sht-eros-Stage3.dwg		DRAWN -	REVISED -		SCALE: 1" = 50'	SHEET	OF	SHEETS	332	(29,30)R-1	SALINE	745	319
Default	PLOT SCALE = 100.0000' / 1in.	CHECKED -	REVISED -		STA. 447+58.73	TO	STA. 475+00.00	CONTRACT NO. 78077					
	PLOT DATE = 4/30/2014	DATE -	REVISED -		ILLINOIS FED. AID PROJECT								



	SEEDING, CLASS 7		EROSION CONTROL BLANKET / SEEDING, CLASS 7		STONE DUMPED RIPRAP		TEMPORARY DITCH CHECK		INLET AND PIPE PROTECTION		PERIMETER EROSION BARRIER	NOTES: 1. PERMANENT SEEDING TYPES ARE SHOWN IN SCHEDULES.
--	------------------	--	--	--	---------------------	--	-----------------------	--	---------------------------	--	---------------------------	--



FILE NAME =	USER NAME = bmary	DESIGNED -	REVISED -	STATE OF ILLINOIS DEPARTMENT OF TRANSPORTATION	EROSION CONTROL - STAGE 3 U.S. 45	F.A.P. RTE.	SECTION	COUNTY	TOTAL SHEETS	SHEET NO.	
						332	(29,30)R-1	SALINE	745	320	
						CONTRACT NO. 78077					
						ILLINOIS FED. AID PROJECT					
		PLOT SCALE = 100.0000' / 1" = 100'	CHECKED -		SCALE: 1" = 50'	SHEET	OF	SHEETS	STA. 475+00.00	TO STA. 505+00.00	
		PLOT DATE = 4/30/2014	DATE -								



SEEDING, CLASS 7

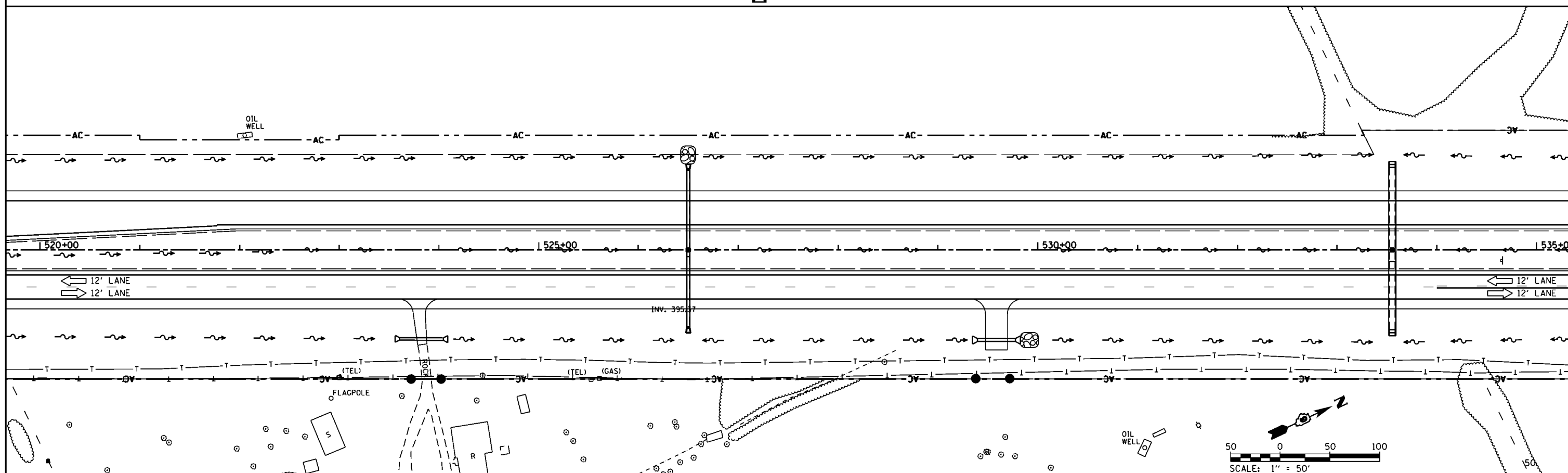
EROSION CONTROL BLANKET / SEEDING, CLASS 7

STONE DUMPED RIPRAP

TEMPORARY DITCH CHECK
INLET AND PIPE PROTECTION

PERIMETER EROSION BARRIER

NOTES:
1. PERMANENT SEEDING TYPES ARE SHOWN IN SCHEDULES.

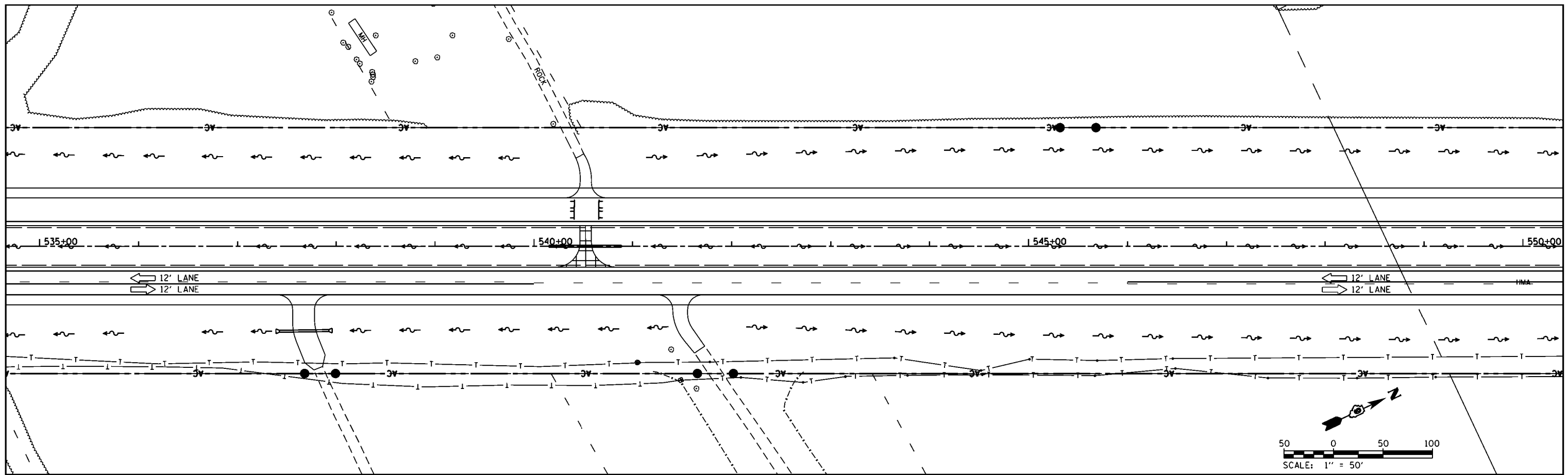


FILE NAME =	USER NAME = bamey	DESIGNED -	REVISED -
P:\Projects\2011 Projects\11297 - IDOT US 45 Ph2\CV\CADD Sheets\0978077-sht-eros-Stage 3		DOWN -	REVISED -
Default	PLOT SCALE = 100.0000' / 1" =	CHECKED -	REVISED -
	PLOT DATE = 4/30/2014	DATE -	REVISED -


**STATE OF ILLINOIS
DEPARTMENT OF TRANSPORTATION**

EROSION CONTROL - STAGE 3
U.S. 45
SCALE: 1" = 50' SHEET OF SHEETS STA. 505+00.00 TO STA. 535+00.00


F.A.P. RTE.	SECTION	COUNTY	TOTAL SHEETS	SHEET NO.
332	(29,30)R-1	SALINE	745	321
CONTRACT NO. 78077				
ILLINOIS FED. AID PROJECT				



SEEDING, CLASS 7	EROSION CONTROL BLANKET / SEEDING, CLASS 7	STONE DUMPED RIPRAP	TEMPORARY DITCH CHECK	INLET AND PIPE PROTECTION	PERIMETER EROSION BARRIER	NOTES: 1. PERMANENT SEEDING TYPES ARE SHOWN IN SCHEDULES.
------------------	--	---------------------	-----------------------	---------------------------	---------------------------	--




FILE NAME =	USER NAME = bamey	DESIGNED -	REVISED -	STATE OF ILLINOIS DEPARTMENT OF TRANSPORTATION	EROSION CONTROL - STAGE 3 U.S. 45			F.A.P. RTE. = 332	SECTION = (29,30)R-1	COUNTY = SALINE	TOTAL SHEETS = 745	SHEET NO. = 322
P:\Projects\2011 Projects\11297 - IDOT US 45 Ph2\CV\CADD Sheets\0978077-sht-eros-Stage3.DWG	PLOT SCALE = 100.0000' / 1" = 100'	CHECKED -	REVISED -		SCALE: 1" = 50'	SHEET OF SHEETS	STA. 535+00.00 TO STA. 565+00.00	CONTRACT NO. 78077				
Default	PLOT DATE = 4/30/2014	DATE -	REVISED -		ILLINOIS FED. AID PROJECT							




- SEEDING, CLASS 7
- EROSION CONTROL BLANKET / SEEDING, CLASS 7
- STONE DUMPED RIPRAP
- TEMPORARY DITCH CHECK
- INLET AND PIPE PROTECTION
- PERIMETER EROSION BARRIER

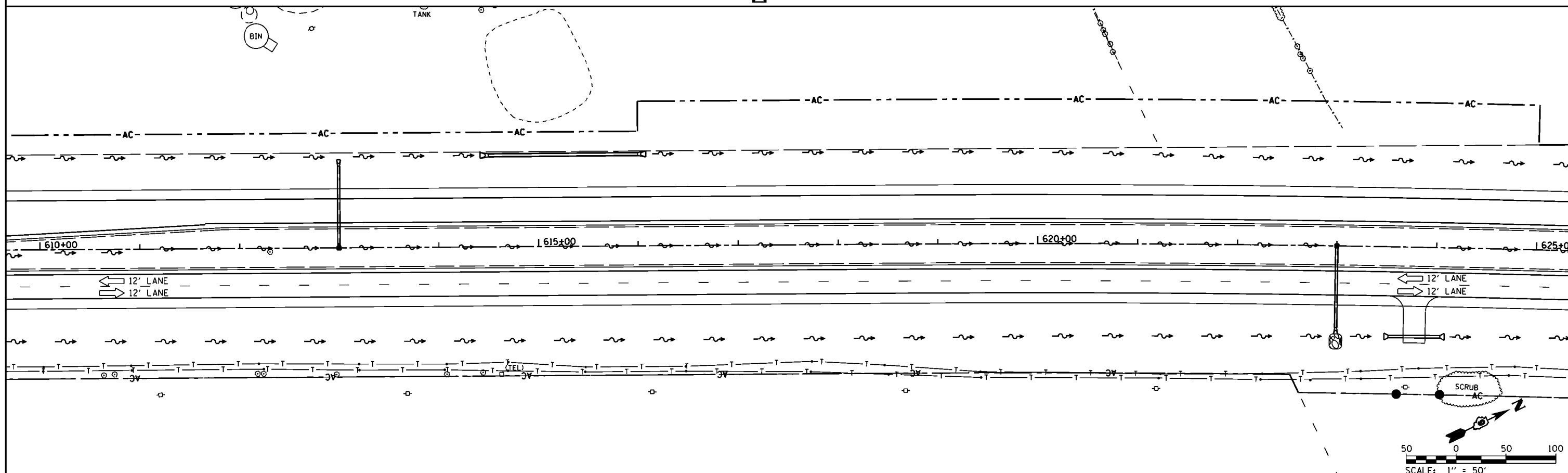
NOTES:
1. PERMANENT SEEDING TYPES ARE SHOWN IN SCHEDULES.



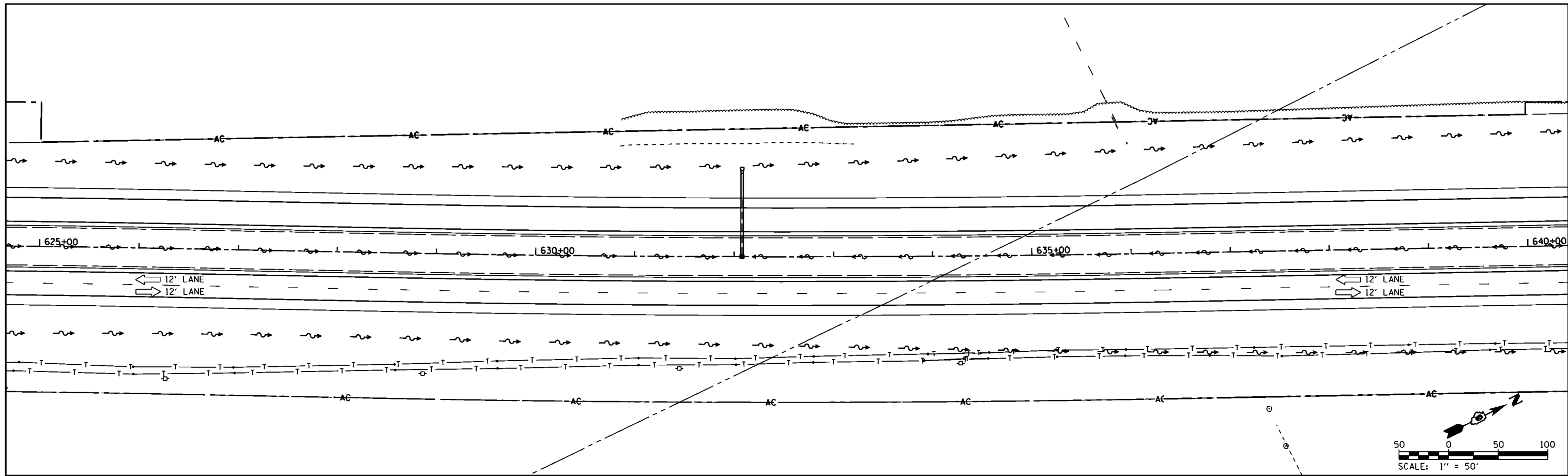
FILE NAME =	USER NAME = bmary	DESIGNED -	REVISED -	STATE OF ILLINOIS DEPARTMENT OF TRANSPORTATION	EROSION CONTROL - STAGE 3 U.S. 45	F.A.P. RTE. =	SECTION	COUNTY	TOTAL SHEETS	SHEET NO.	
		DESIGNED -	REVISED -			332	(29,30)R-1	SALINE	745	323	
		CHECKED -	REVISED -			CONTRACT NO. 78077					
		DATE -	REVISED -			ILLINOIS FED. AID PROJECT					
Default		PLOT SCALE = 100.0000' / 1in.		SCALE: 1" = 50'		SHEET OF SHEETS		STA. 565+00.00 TO STA. 595+00.00			



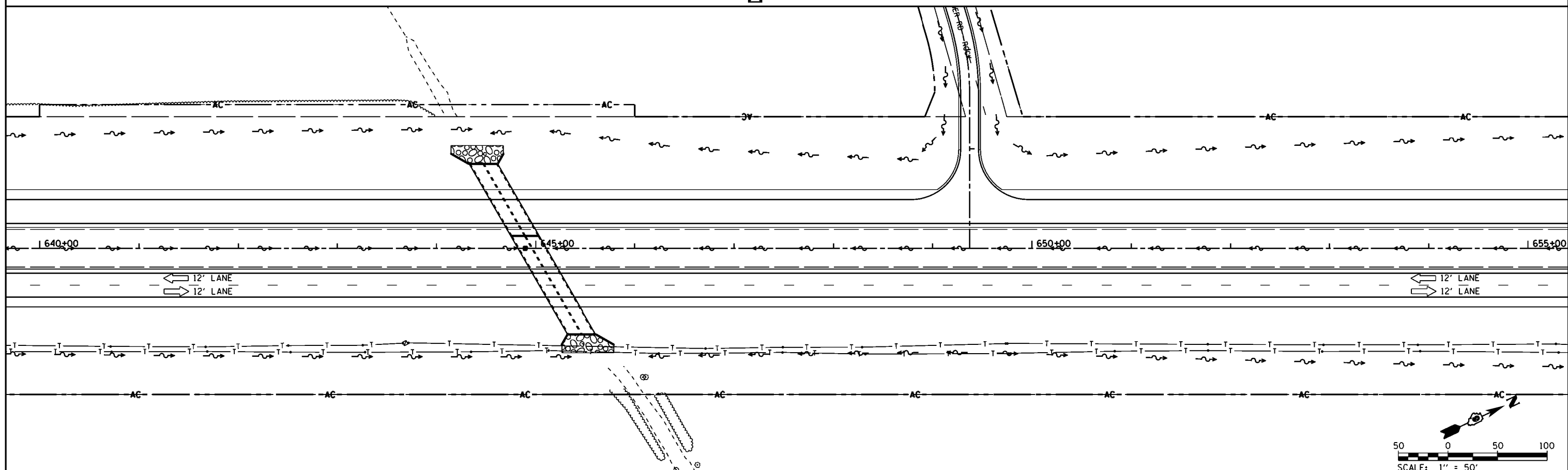
SEEDING, CLASS 7	EROSION CONTROL BLANKET / SEEDING, CLASS 7	STONE DUMPED RIPRAP	TEMPORARY DITCH CHECK	INLET AND PIPE PROTECTION	PERIMETER EROSION BARRIER	NOTES: 1. PERMANENT SEEDING TYPES ARE SHOWN IN SCHEDULES.
------------------	--	---------------------	-----------------------	---------------------------	---------------------------	--



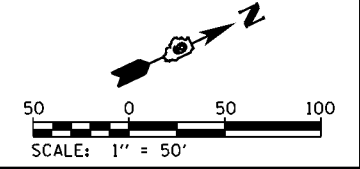
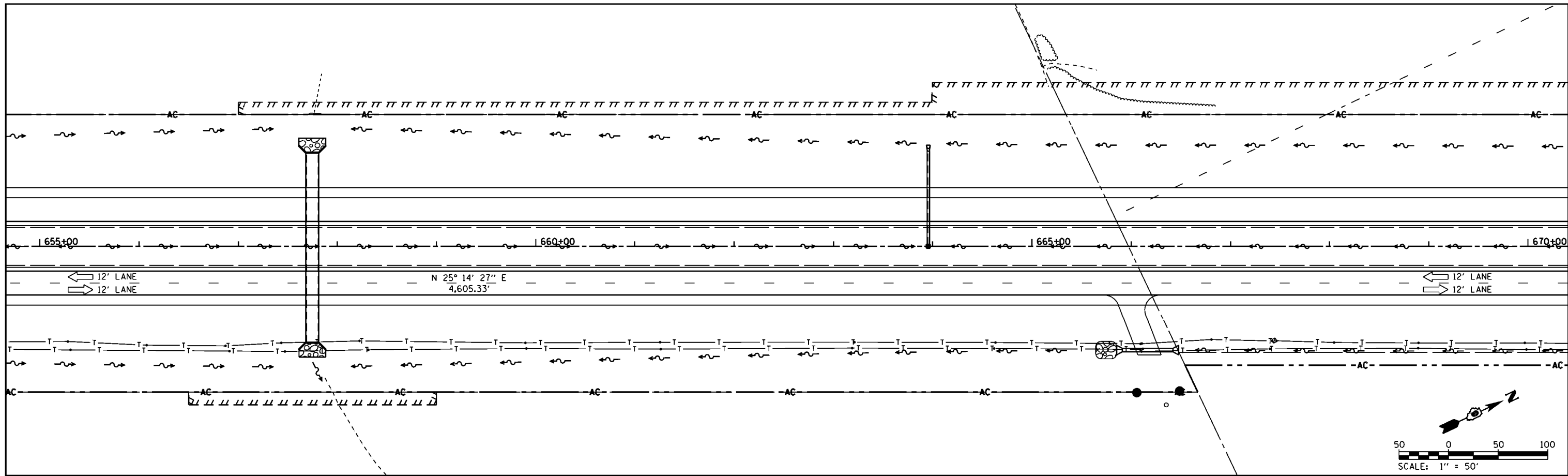
FILE NAME =	USER NAME = bemory	DESIGNED -	REVISED -	STATE OF ILLINOIS DEPARTMENT OF TRANSPORTATION	EROSION CONTROL - STAGE 3 U.S. 45			F.A.P. RTE.	SECTION	COUNTY	TOTAL SHEETS	SHEET NO.			
P:\Projects\2011 Projects\11297 - IDOT US 45 Ph2\CV\CADD Sheets\0978077-sht-eros-Stage3.dwg		DRAWN -	REVISED -		SCALE: 1" = 50'	SHEET	OF	SHEETS	STA. 595+00.00	TO STA. 625+00.00	332	(29,30)R-1	SALINE	745	324
Default	PLOT SCALE = 100.0000' / 1in.	CHECKED -	REVISED -		CONTRACT NO. 78077										
	PLOT DATE = 4/30/2014	DATE -	REVISED -		ILLINOIS FED. AID PROJECT										

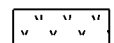






SEEDING, CLASS 7	EROSION CONTROL BLANKET / SEEDING, CLASS 7	STONE DUMPED RIPRAP	TEMPORARY DITCH CHECK	PERIMETER EROSION BARRIER	NOTES: 1. PERMANENT SEEDING TYPES ARE SHOWN IN SCHEDULES.
			INLET AND PIPE PROTECTION		

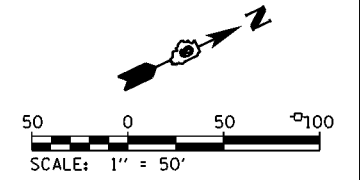



FILE NAME =	USER NAME = bmary	DESIGNED -	REVISED -	STATE OF ILLINOIS DEPARTMENT OF TRANSPORTATION	EROSION CONTROL - STAGE 3 U.S. 45				F.A.P. RTE. = 332	SECTION = (29,30)R-1	COUNTY = SALINE	TOTAL SHEETS = 745	SHEET NO. = 325
	PLOT SCALE = 100.0000' / 1" =	CHECKED -	REVISED -		SCALE: 1" = 50'	SHEET	OF	SHEETS	STA. 625+00.00	TO STA. 655+00.00	CONTRACT NO. 78077		
Default	PLOT DATE = 4/30/2014	DATE -	REVISED -		ILLINOIS FED. AID PROJECT								



-  SEEDING, CLASS 7
-  EROSION CONTROL BLANKET / SEEDING, CLASS 7
-  STONE DUMPED RIPRAP
-  TEMPORARY DITCH CHECK
-  INLET AND PIPE PROTECTION
-  PERIMETER EROSION BARRIER

NOTES:
1. PERMANENT SEEDING TYPES ARE SHOWN IN SCHEDULES.



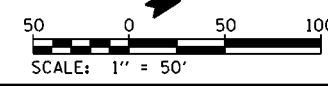
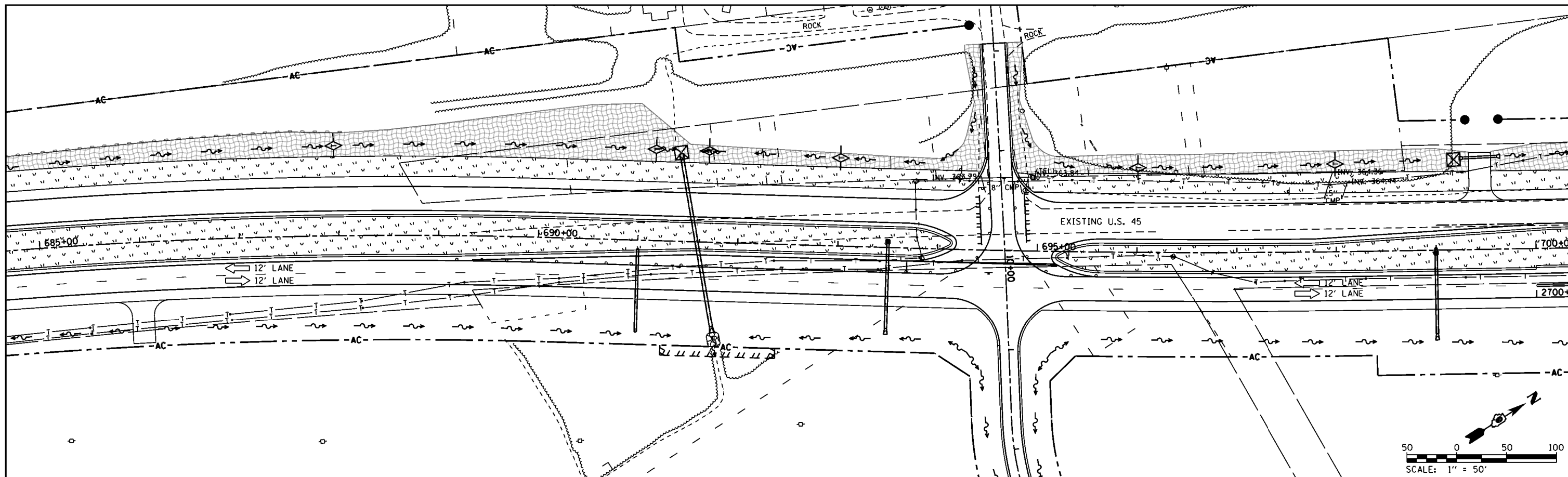
FILE NAME =	USER NAME = bmary	DESIGNED -	REVISED -
P:\Projects\2011 Projects\11297 - IDOT US 5 Ph2\CV\CADD Sheets\0978077-sht-eros-Stage3.DWG		BY -	REVISED -
Default	PLOT SCALE = 100.0000' / 1in.	CHECKED -	REVISED -
	PLOT DATE = 4/30/2014	DATE -	REVISED -

**STATE OF ILLINOIS
DEPARTMENT OF TRANSPORTATION**

**EROSION CONTROL - STAGE 3
U.S. 45**

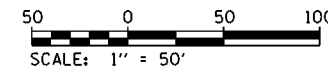

SCALE: 1" = 50' SHEET OF SHEETS STA. 655+00.00 TO STA. 685+00.00

F.A.P. RTE.	SECTION	COUNTY	TOTAL SHEETS	SHEET NO.
332	(29,30)R-1	SALINE	745	326
CONTRACT NO. 78077				
ILLINOIS FED. AID PROJECT				

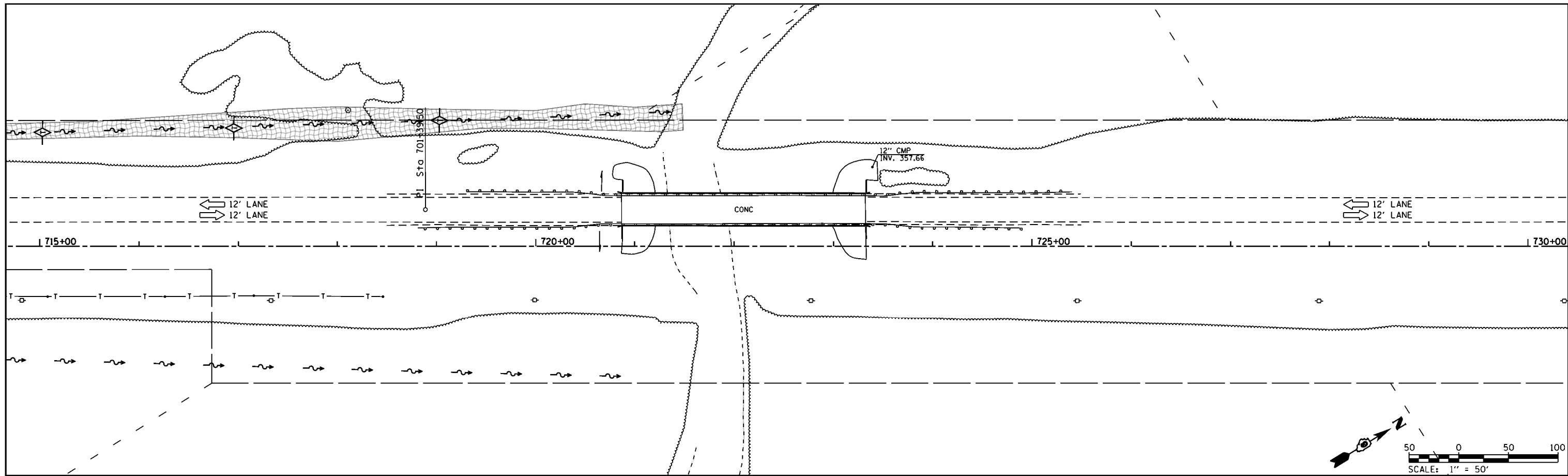








- SEEDING, CLASS 7
- EROSION CONTROL BLANKET / SEEDING, CLASS 7
- STONE DUMPED RIPRAP
- TEMPORARY DITCH CHECK
- INLET AND PIPE PROTECTION
- PERIMETER EROSION BARRIER

NOTES:
1. PERMANENT SEEDING TYPES ARE SHOWN IN SCHEDULES.



FILE NAME =	USER NAME = bemory	DESIGNED -	REVISED -	STATE OF ILLINOIS DEPARTMENT OF TRANSPORTATION	EROSION CONTROL - STAGE 3 U.S. 45	F.A.P. RTE. 332	SECTION (29,30)R-1	COUNTY SALINE	TOTAL SHEETS 745	SHEET NO. 327		
Default	P:\Projects\2011 Projects\11297 - IDOT US 45 Ph2\CV\CADD Sheets\0978077-sht-eros-Stage3.DWG	CHECKED -	REVISED -			SCALE: 1" = 50'	SHEET OF SHEETS	STA. 685+00.00	TO STA. 715+00.00	CONTRACT NO. 78077		
	PLOT SCALE = 100.0000' / 1in.	DATE -	REVISED -			ILLINOIS FED. AID PROJECT						
	PLOT DATE = 4/30/2014											



-  SEEDING, CLASS 7
-  EROSION CONTROL BLANKET / SEEDING, CLASS 7
-  STONE DUMPED RIPRAP
-  TEMPORARY DITCH CHECK
-  INLET AND PIPE PROTECTION
-  PERIMETER EROSION BARRIER

NOTES:
1. PERMANENT SEEDING TYPES ARE SHOWN IN SCHEDULES.

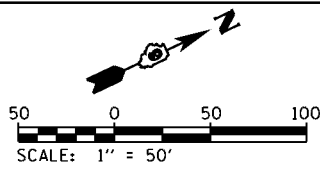
FILE NAME =	USER NAME = bsmery	DESIGNED -	REVISED -
P:\Projects\2011 Projects\11297 - IDOT US 332\5 Ph2\CV\CADD Sheets\0978077-sht-eros-Stage 3.dwg		BY -	REVISED -
Default	PLOT SCALE = 100.0000' / 1in.	CHECKED -	REVISED -
	PLOT DATE = 4/30/2014	DATE -	REVISED -

**STATE OF ILLINOIS
DEPARTMENT OF TRANSPORTATION**

**EROSION CONTROL - STAGE 3
U.S. 45**

SCALE: 1" = 50' SHEET OF SHEETS STA. 715+00.00 TO STA. 730+00.00

F.A.P. RTE.	SECTION	COUNTY	TOTAL SHEETS	SHEET NO.
332	(29,30)R-1	SALINE	745	328
CONTRACT NO. 78077				
ILLINOIS FED. AID PROJECT				

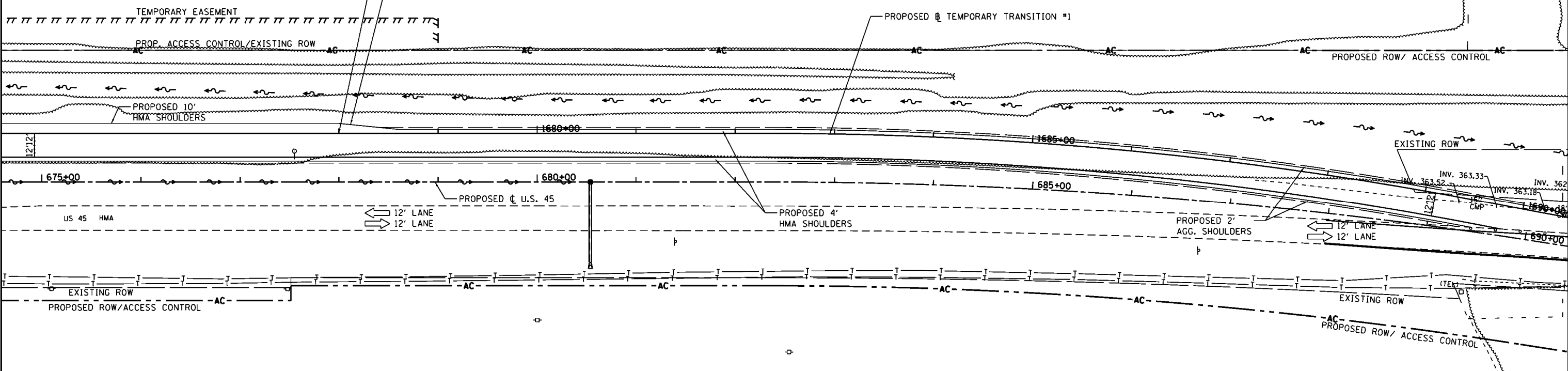


BEGIN STAGE 1A TEMPORARY TRANSITIONS #1
THIS STAGE STA. 1678+00 (U.S. 45 SOUTH BOUND)

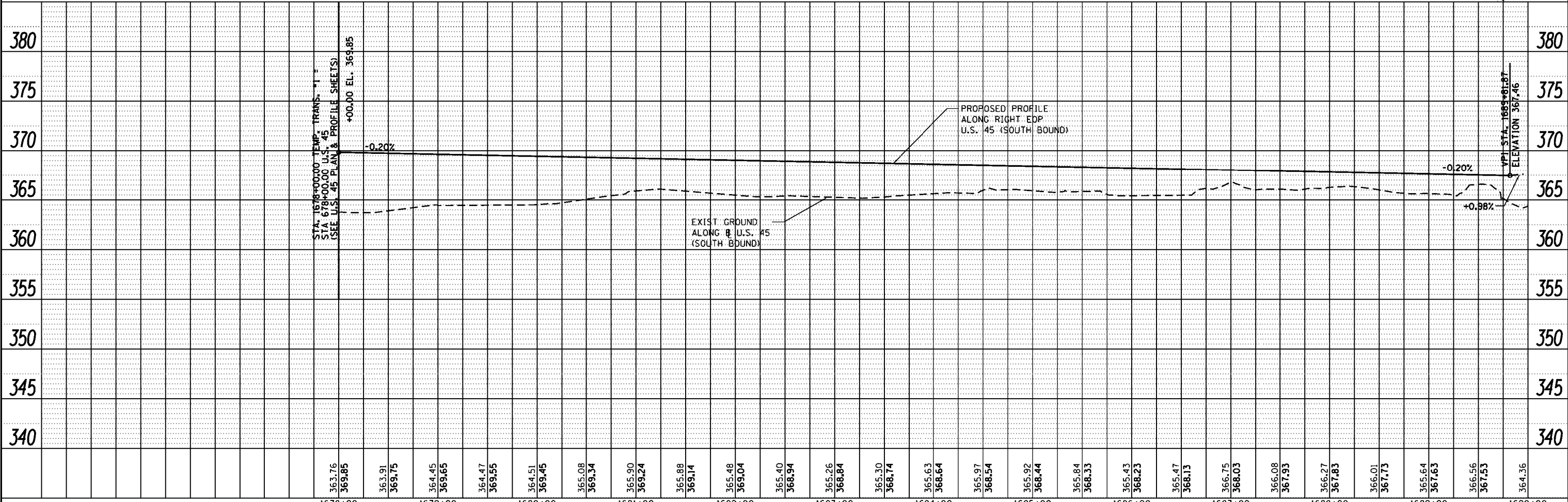
10:1 TAPER

PROPOSED Φ TEMPORARY TRANSITION #1

DATE	
BY	
REVIEWED	
PLANNED	
NOTE BOOK	
NO.	




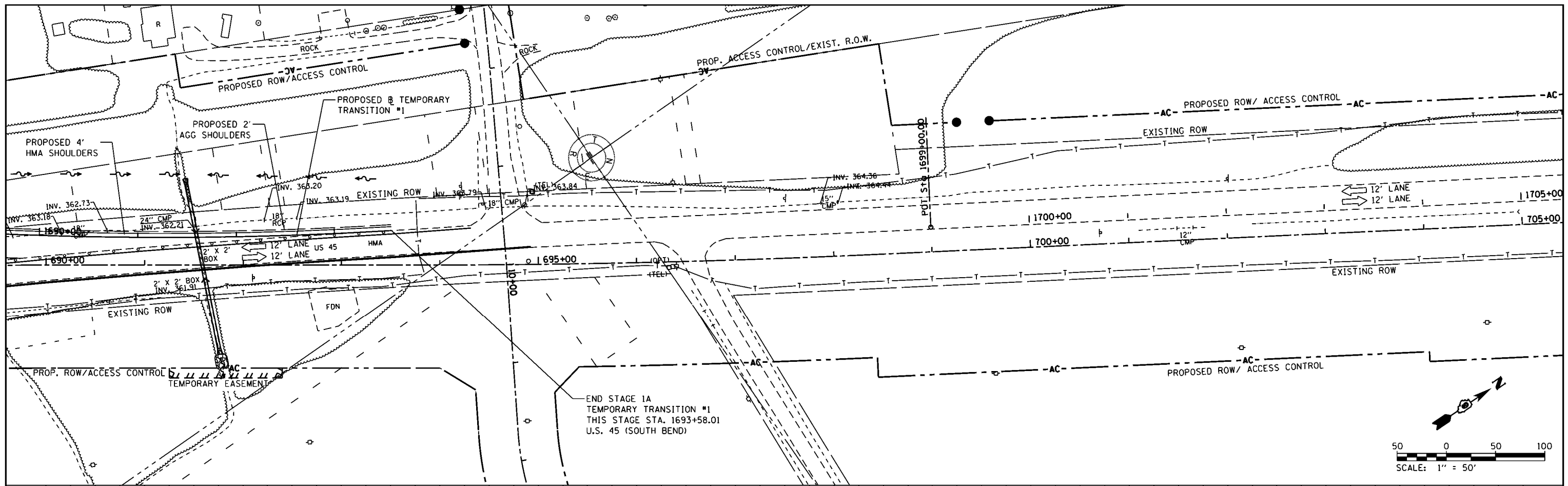
DATE	
BY	
REVIEWED	
PLANNED	
NOTE BOOK	
NO.	



FILE NAME :	USER NAME = bemory	DESIGNED -	REVISIED -	STATE OF ILLINOIS DEPARTMENT OF TRANSPORTATION	ROADWAY PLAN & PROFILE TEMPORARY TRANSITION #1 (STAGE 1A)			F.A.P. RTE.	SECTION	COUNTY	TOTAL SHEETS	SHEET NO.
Ph2\CV\CADD Sheets\0978077-sh1-plnprof-Temp		REVISIED -	REVISIED -		332	(29,30)R-1	SALINE	745	329			
Default	PLOT SCALE = 100.0000' / 1in.	CHECKED -	REVISIED -		CONTRACT NO. 78077							
	PLOT DATE = 4/30/2014	DATE -	REVISIED -		SCALE: 1" = 50'	SHEET 1 OF 2 SHEETS	STA. 1678+00.00 TO STA. 1690+00.00	ILLINOIS FED. AID PROJECT				

DATE	
BY	
PLAN	SURVEYED
	PLOTTED
	ALIGNED
	CHECKED
	FILED
NO.	FILE NAME

DATE	
BY	
PROFILE	SURVEYED
	PLOTTED
	GRADES CHECKED
	STRUCTURE NOTATIONS OK'D
NO.	

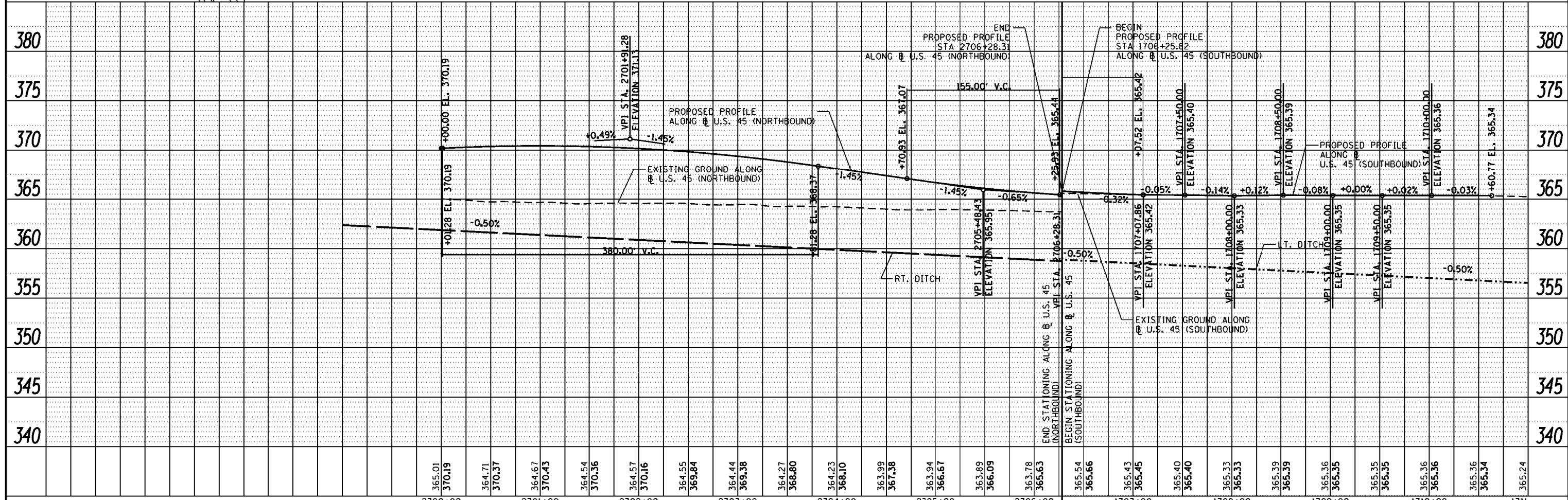
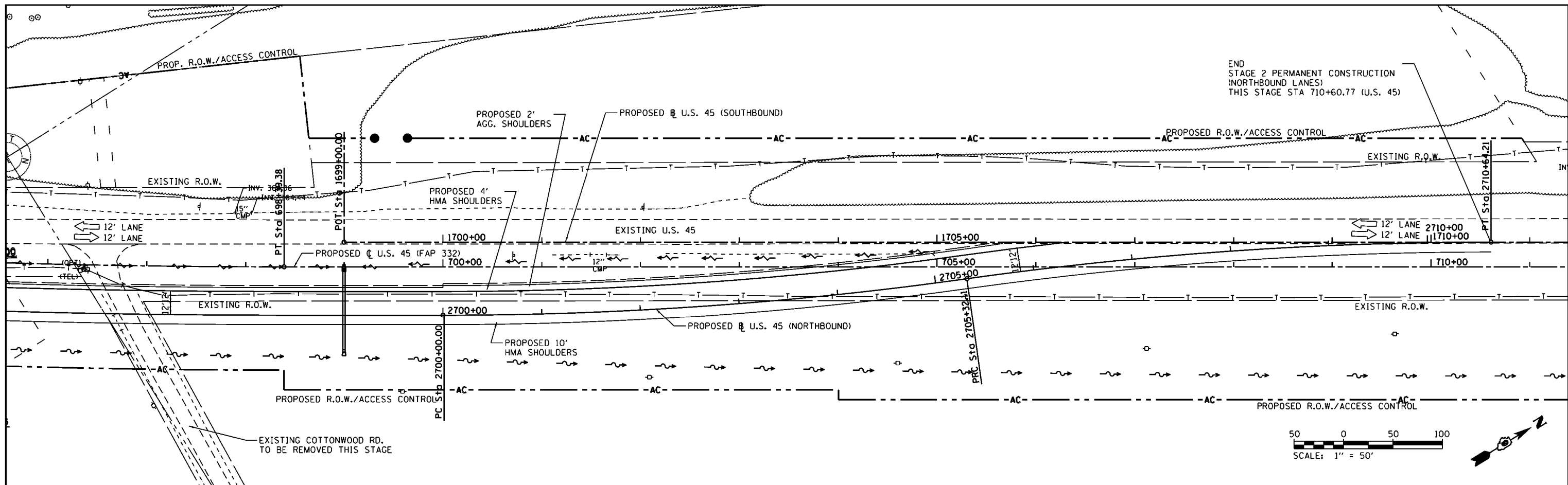


FILE NAME :	USER NAME = bemory	DESIGNED -	REVISED -	STATE OF ILLINOIS DEPARTMENT OF TRANSPORTATION	ROADWAY PLAN & PROFILE TEMPORARY TRANSITION #1 (STAGE 1A)	F.A.P. RTE.	SECTION	COUNTY	TOTAL SHEETS	SHEET NO.
Ph:\Projects\2011 Projects\11297 - IDOT US45	Ph2\CV\CADD Sheets\0978077-sh1-plnprof-Temp	DRAWN	REVISED -			332	(29,30)R-1	SALINE	745	330
Default	PLOT SCALE = 100.0000' / 1in.	CHECKED -	REVISED -			CONTRACT NO. 78077				
	PLOT DATE = 4/30/2014	DATE -	REVISED -			ILLINOIS FED. AID PROJECT				

SCALE: 1" = 50' SHEET 2 OF 2 SHEETS STA. 1690+00.00 TO STA. 1693+58.01

DATE	
BY	
PLAN	SURVEYED
	PLOTTED
	ALIGNED
	CHECKED
	FILED
	NO. _____
	DATE _____

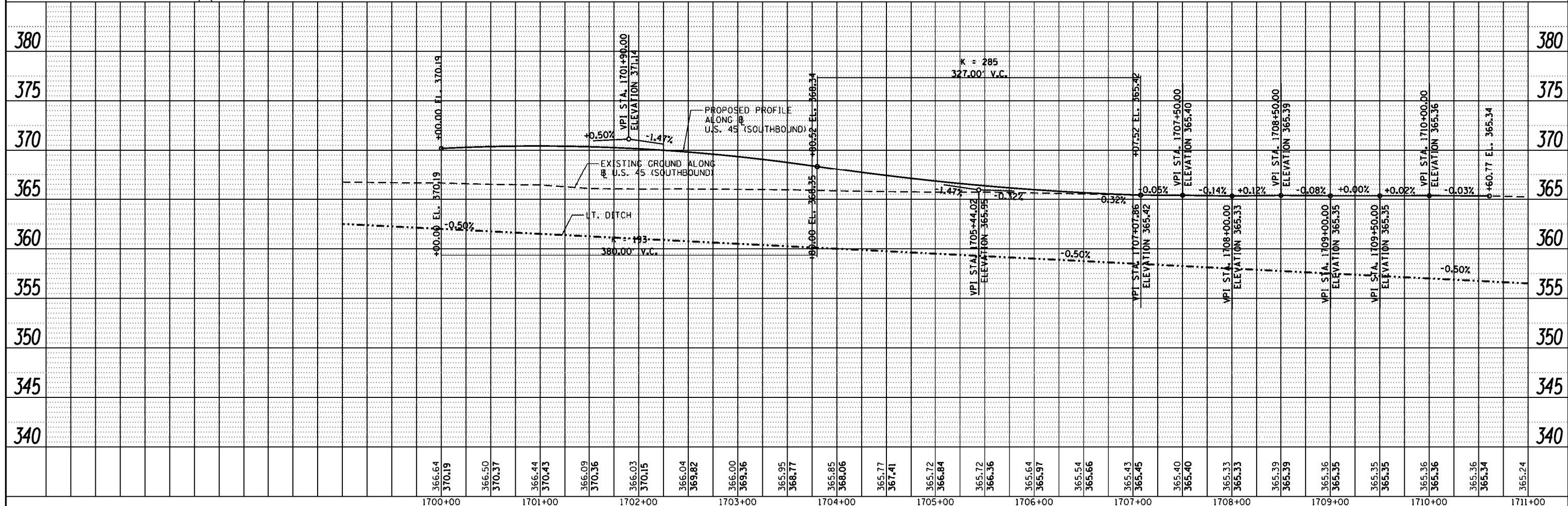
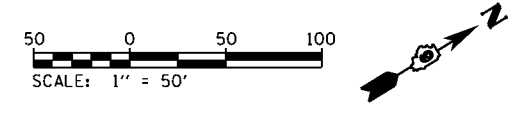
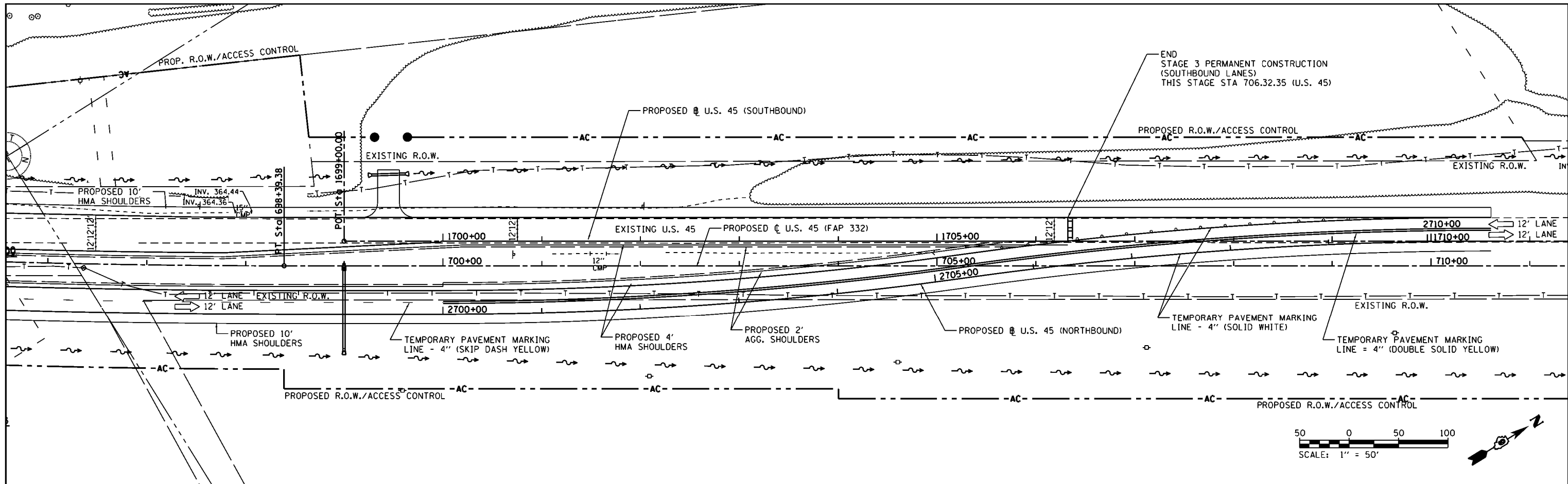
DATE	
BY	
PROFILE	SURVEYED
	PLOTTED
	GRADES CHECKED
	STRUCTURE NOTATIONS OK'D
	NO. _____
	DATE _____



FILE NAME :	USER NAME = bemory	DESIGNED -	REVISED -	STATE OF ILLINOIS DEPARTMENT OF TRANSPORTATION	ROADWAY PLAN & PROFILE TEXAS CITY TRANSITION #1 (STAGE 2)		F.A.P. RTE. 332	SECTION (29,30)R-1	COUNTY SALINE	TOTAL SHEETS 745	SHEET NO. 331	
Ph2\CV\CADD Sheets\0978077-shr-plnprof-Temp		DRAWN -	REVISED -		SCALE: 1" = 50'	SHEET 1	OF 1 SHEETS	STA. 2700+00.00	TO STA. 2710+64.21	CONTRACT NO. 78077		
Default	PLOT SCALE = 100.0000' / 1in.	CHECKED -	REVISED -		ILLINOIS FED. AID PROJECT							
	PLOT DATE = 4/30/2014	DATE -	REVISED -									

DATE	
BY	
PLAN	SURVEYED
	NOTED
	ALIGNED
	CHECKED
	PLOTTED
	FILED
	NO.
	NO.
	NO.

DATE	
BY	
PROFILE	SURVEYED
	NOTED
	ALIGNED
	CHECKED
	PLOTTED
	FILED
	NO.
	NO.
	NO.



FILE NAME :	USER NAME = bemory	DESIGNED -	REVISED -	STATE OF ILLINOIS DEPARTMENT OF TRANSPORTATION	ROADWAY PLAN & PROFILE TEXAS CITY TRANSITION #2 (STAGE 3)		F.A.P. RTE.	SECTION	COUNTY	TOTAL SHEETS	SHEET NO.
P:\Projects\2011 Projects\11297 - IDOT US45	P:\2\CV\CADD Sheets\0978077-shr-plnprof-Temp	DRAWN -	REVISED -		332	(29,30)R-1	SALINE	745	332	CONTRACT NO. 78077	
Default	PLOT SCALE = 100.0000' / 1in.	CHECKED -	REVISED -		SCALE: 1" = 50'	SHEET 1 OF 1 SHEETS	STA. 1699+00.00 TO STA. 1706+32.35	ILLINOIS FED. AID PROJECT			
	PLOT DATE = 4/30/2014	DATE -	REVISED -								

URBAN DRAINAGE STRUCTURES

STRUCTURE NUMBER	STATION	OFFSET	STRUCTURE TYPE	CASTING	RIM ELEVATION
1	392+21.50	44.80	LT INLET TY A	GRATE TYPE 8	379.06
2	392+89.00	44.80	LT INLET TY A	GRATE TYPE 8	379.59
3	393+37.00	33.00	LT INLET SPECIAL, TYPE 3	TYPE 1 FRAME, CLOSED LID	379.94
4	393+61.65	65.13	RT PRC FES 12"		
5	393+67.94	39.29	RT INLET SPECIAL, TYPE 3	TYPE 1 FRAME, CLOSED LID	379.66
6	394+08.00	33.00	LT INLET SPECIAL, TYPE 3	TYPE 1 FRAME, CLOSED LID	380.03
7	394+55.00	33.00	LT INLET SPECIAL, TYPE 3	TYPE 1 FRAME, CLOSED LID	380.09
9	395+26.00	33.00	RT INLET SPECIAL, TYPE 3	TYPE 1 FRAME, CLOSED LID	380.18
10	395+26.00	41.00	RT INLET TY A	GRATE TYPE 8	379.50
11	395+44.00	33.00	LT INLET SPECIAL, TYPE 3	TYPE 1 FRAME, CLOSED LID	380.20
12	396+01.50	33.00	LT INLET SPECIAL, TYPE 3	TYPE 1 FRAME, CLOSED LID	380.27
13	396+20.00	33.00	RT INLET SPECIAL, TYPE 3	TYPE 1 FRAME, CLOSED LID	380.30
14	396+60.00	33.00	LT INLET SPECIAL, TYPE 3	TYPE 1 FRAME, CLOSED LID	380.35
15	397+25.00	33.00	RT INLET SPECIAL, TYPE 3	TYPE 1 FRAME, CLOSED LID	380.43
16	397+39.00	33.00	LT INLET SPECIAL, TYPE 3	TYPE 1 FRAME, CLOSED LID	380.45
17	397+55.13	263.15	LT PRC FES EQRS 36"		
18	397+76.00	40.00	RT MH TY A 5' DIA	GRATE TYPE 8	380.00
19	398+10.00	33.00	LT INLET SPECIAL, TYPE 3	TYPE 1 FRAME, CLOSED LID	380.54
20	398+36.00	33.00	RT INLET SPECIAL, TYPE 3	TYPE 1 FRAME, CLOSED LID	380.58
21	398+36.00	42.00	RT INLET TY A	GRATE TYPE 8	380.20
22	398+46.00	33.00	LT INLET SPECIAL, TYPE 3	TYPE 1 FRAME, CLOSED LID	380.59
23	399+04.00	33.00	LT INLET SPECIAL, TYPE 3	TYPE 1 FRAME, CLOSED LID	380.66
24	399+05.00	33.00	RT INLET SPECIAL, TYPE 3	TYPE 1 FRAME, CLOSED LID	380.66
25	399+05.00	42.00	RT INLET TY A	GRATE TYPE 8	379.60
26	399+34.16	33.00	LT INLET SPECIAL, TYPE 3	TYPE 1 FRAME, CLOSED LID	380.70
27	399+82.00	33.00	RT INLET SPECIAL, TYPE 3	TYPE 1 FRAME, CLOSED LID	380.76
28	399+97.00	33.00	LT INLET SPECIAL, TYPE 3	TYPE 1 FRAME, CLOSED LID	380.78
29	400+25.00	37.50	RT MH TY A 5' DIA	GRATE TYPE 8	380.80
29A	400+25.00	43.50	RT PRC FES 15"		
30	400+40.00	33.00	LT INLET SPECIAL, TYPE 3	TYPE 1 FRAME, CLOSED LID	380.84
31	400+84.00	33.00	RT INLET SPECIAL, TYPE 3	TYPE 1 FRAME, CLOSED LID	380.89
32	400+84.00	42.00	RT INLET TY A	GRATE TYPE 8	380.50
33	400+95.00	33.00	LT INLET SPECIAL, TYPE 3	TYPE 1 FRAME, CLOSED LID	380.91
34	401+40.00	33.00	LT INLET SPECIAL, TYPE 3	TYPE 1 FRAME, CLOSED LID	380.96
35	401+90.00	33.00	RT INLET SPECIAL, TYPE 3	TYPE 1 FRAME, CLOSED LID	381.03
36	401+90.00	42.00	RT INLET TY A	GRATE TYPE 8	380.70
37	402+10.00	33.00	LT INLET SPECIAL, TYPE 3	TYPE 1 FRAME, CLOSED LID	381.07
38	402+94.00	33.00	RT INLET SPECIAL, TYPE 3	TYPE 1 FRAME, CLOSED LID	381.52
39	402+94.00	42.60	RT INLET TY A	GRATE TYPE 8	381.15
40	403+15.00	33.00	LT INLET SPECIAL, TYPE 3	TYPE 1 FRAME, CLOSED LID	381.70
41	405+22.00	55.78	RT PRC FES 15"		
42	405+43.82	54.20	RT INLET SPECIAL, TYPE 3	TYPE 1 FRAME, CLOSED LID	384.11
45	405+74.54	86.30	LT PRC FES 15"		
46	405+86.48	46.02	LT INLET SPECIAL, TYPE 3	TYPE 1 FRAME, CLOSED LID	384.40
47	406+06.84	48.02	RT INLET SPECIAL, TYPE 3	TYPE 1 FRAME, CLOSED LID	384.81
48	406+89.45	64.17	RT PRC FES 15"		
49	407+07.32	63.93	RT PRC FES 30"		
50	407+08.22	73.78	LT PRC FES 30"		
51	407+17.00	33.00	LT INLET SPECIAL, TYPE 3	TYPE 1 FRAME, CLOSED LID	385.26
52	407+35.00	33.00	RT INLET SPECIAL, TYPE 3	TYPE 1 FRAME, CLOSED LID	385.28
53	408+25.00	33.00	LT INLET SPECIAL, TYPE 3	TYPE 1 FRAME, CLOSED LID	385.37
54	408+42.00	33.00	RT INLET SPECIAL, TYPE 3	TYPE 1 FRAME, CLOSED LID	385.39
55	409+30.00	33.00	LT INLET SPECIAL, TYPE 3	TYPE 1 FRAME, CLOSED LID	385.48
56	409+50.00	33.00	RT INLET SPECIAL, TYPE 3	TYPE 1 FRAME, CLOSED LID	385.51
57	410+03.00	33.00	RT INLET SPECIAL, TYPE 3	TYPE 1 FRAME, CLOSED LID	385.56
58	410+03.00	46.00	RT INLET TY A	GRATE TYPE 8	383.72

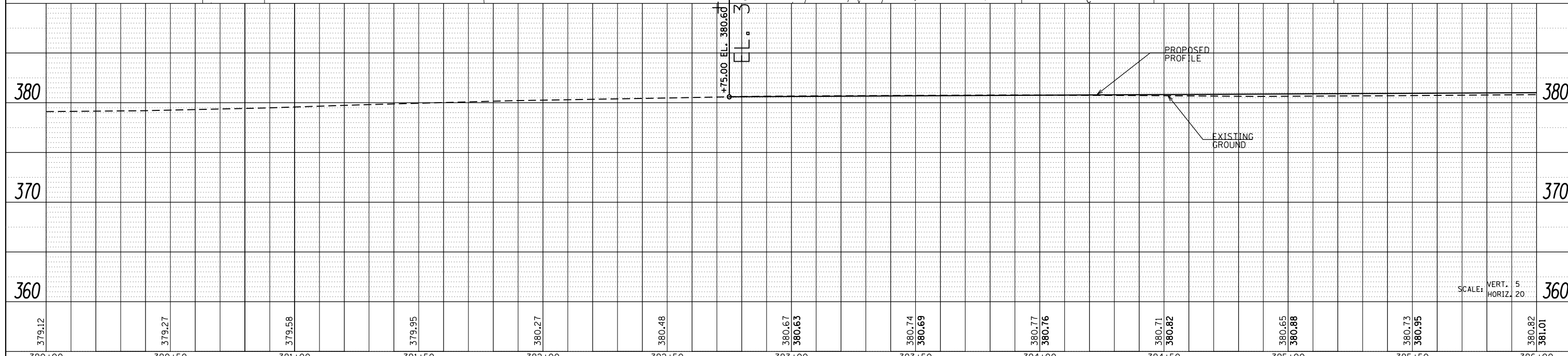
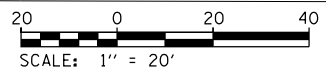
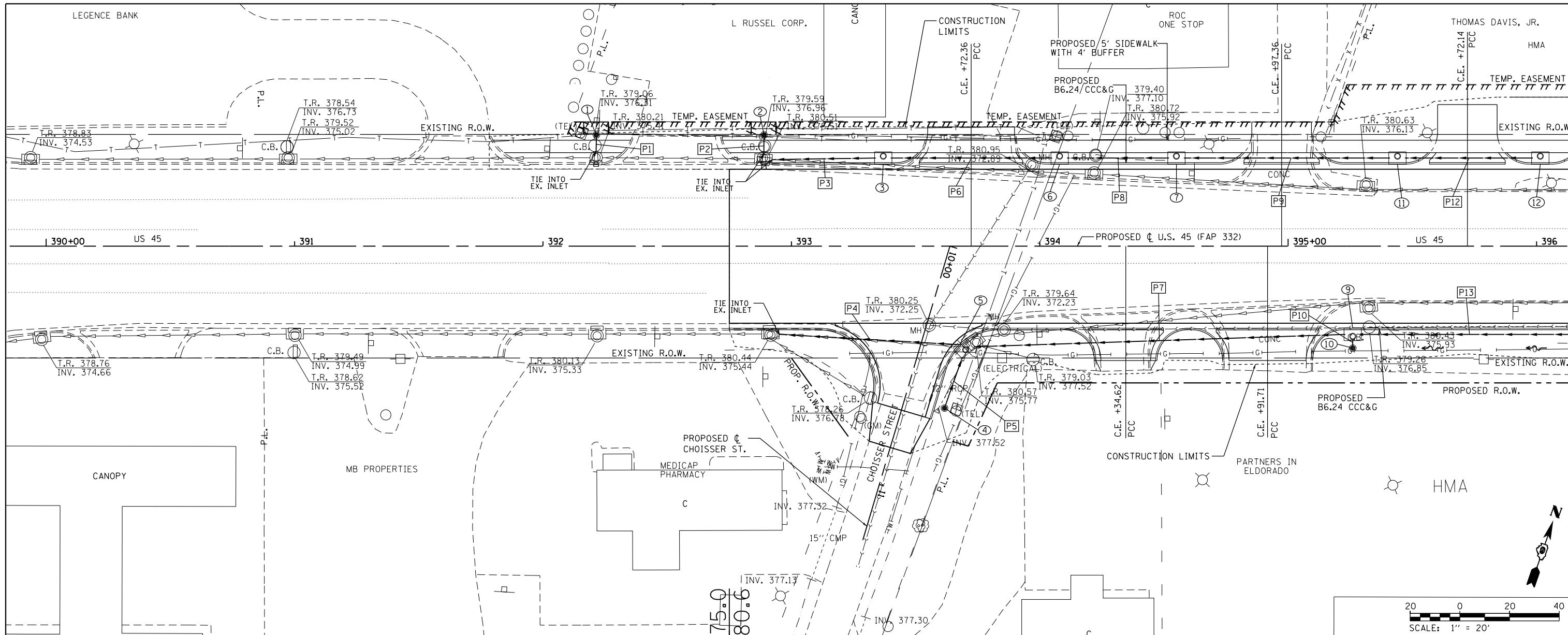
STRUCTURE NUMBER	STATION	OFFSET	STRUCTURE TYPE	CASTING	RIM ELEVATION
59	410+35.00	33.00	LT INLET SPECIAL, TYPE 3	TYPE 1 FRAME, CLOSED LID	385.59
60	410+59.00	33.00	RT INLET SPECIAL, TYPE 3	TYPE 1 FRAME, CLOSED LID	385.62
61	410+59.00	45.50	RT INLET TY A	GRATE TYPE 8	384.36
62	411+42.00	33.00	LT INLET SPECIAL, TYPE 3	TYPE 1 FRAME, CLOSED LID	385.71
63	411+42.00	52.00	LT INLET TY A	GRATE TYPE 8	384.50
64	411+57.00	33.00	RT INLET SPECIAL, TYPE 3	TYPE 1 FRAME, CLOSED LID	385.72
65	412+20.00	33.00	LT INLET SPECIAL, TYPE 3	TYPE 1 FRAME, CLOSED LID	385.79
66	412+65.00	33.00	RT INLET SPECIAL, TYPE 3	TYPE 1 FRAME, CLOSED LID	385.83
67	412+65.00	43.70	RT INLET TY A	GRATE TYPE 8	384.97
68	413+06.00	33.00	RT INLET SPECIAL, TYPE 3	TYPE 1 FRAME, CLOSED LID	385.88
69	413+06.00	44.20	RT MH TY A 4' DIA	GRATE TYPE 8	384.96
70	413+25.00	33.00	LT INLET SPECIAL, TYPE 3	TYPE 1 FRAME, CLOSED LID	385.90
71	413+25.00	53.20	LT INLET TY A	GRATE TYPE 8	384.65
72	413+86.00	33.00	RT INLET SPECIAL, TYPE 3	TYPE 1 FRAME, CLOSED LID	386.06
73	413+86.00	42.00	RT MH TY A 4' DIA	GRATE TYPE 8	385.39
74	414+50.00	33.00	LT INLET SPECIAL, TYPE 3	TYPE 1 FRAME, CLOSED LID	386.36
75	414+50.00	50.50	LT INLET TY A	GRATE TYPE 8	385.40
76	414+88.00	33.00	RT INLET SPECIAL, TYPE 3	TYPE 1 FRAME, CLOSED LID	386.62
77	414+88.00	44.20	RT INLET TY A	GRATE TYPE 8	385.96
78	415+25.00	50.50	LT MH TY A 5' DIA	GRATE TYPE 8	386.20
79	415+85.00	33.00	RT INLET SPECIAL, TYPE 3	TYPE 1 FRAME, CLOSED LID	387.40
80	415+85.00	44.20	RT INLET TY A	GRATE TYPE 8	386.27
81	416+60.00	33.00	RT INLET SPECIAL, TYPE 3	TYPE 1 FRAME, CLOSED LID	388.02
82	416+60.00	43.50	RT INLET TY A	GRATE TYPE 8	387.40
83	416+95.00	33.00	LT INLET SPECIAL, TYPE 3	TYPE 1 FRAME, CLOSED LID	388.31
84	416+95.00	50.50	LT INLET TY A	GRATE TYPE 8	387.40
85	417+38.00	33.00	RT INLET SPECIAL, TYPE 3	TYPE 1 FRAME, CLOSED LID	388.66
86	417+38.00	44.20	RT INLET TY A	GRATE TYPE 8	387.50
87	418+60.00	33.00	RT INLET SPECIAL, TYPE 3	TYPE 1 FRAME, CLOSED LID	389.66
88	418+60.00	43.40	RT INLET TY A	GRATE TYPE 8	388.25
89	419+25.00	33.00	LT INLET SPECIAL, TYPE 3	TYPE 1 FRAME, CLOSED LID	390.17
90	419+25.00	50.50	LT INLET TY A	GRATE TYPE 8	389.70
91	419+88.00	33.00	RT INLET SPECIAL, TYPE 3	TYPE 1 FRAME, CLOSED LID	390.64
92	419+88.00	43.50	RT INLET TY A	GRATE TYPE 8	389.06
93	420+98.00	33.00	LT INLET SPECIAL, TYPE 3	TYPE 1 FRAME, CLOSED LID	391.40
94	420+98.00	54.60	LT INLET TY A	GRATE TYPE 8	389.80
95	421+43.51	78.81	RT PRC FES 15"		
96	421+56.66	47.38	RT MH TY A 4' DIA	TYPE 1 FRAME, CLOSED LID	391.00
97	421+78.00	33.00	RT INLET SPECIAL, TYPE 3	TYPE 1 FRAME, CLOSED LID	391.89
98	421+78.00	45.40	RT INLET TY B	GRATE TYPE 8	390.80
99	423+00.00	33.00	LT INLET SPECIAL, TYPE 3	TYPE 1 FRAME, CLOSED LID	392.56
100	423+25.00	48.00	RT INLET TY A	GRATE TYPE 8	392.70
101	424+11.00	33.00	LT INLET SPECIAL, TYPE 3	TYPE 1 FRAME, CLOSED LID	392.52
102	425+37.65	60.16	LT PRC FES 36"		
103	426+05.00	33.00	LT INLET SPECIAL, TYPE 3	TYPE 1 FRAME, CLOSED LID	393.53
104	426+65.02	55.64	RT PRC FES 24"		
105	427+60.00	52.00	RT MH TY A 5' DIA	GRATE TYPE 8	394.79
106	428+13.84	38.92	LT MH TY A 5' DIA	TYPE 1 FRAME, CLOSED LID	395.50
107	428+48.00	33.00	LT INLET SPECIAL, TYPE 3	TYPE 1 FRAME, CLOSED LID	395.33
108	428+48.00	48.50	LT INLET TY A	GRATE TYPE 8	394.30
109	428+70.00	55.00	RT MH TY A 5' DIA	GRATE TYPE 8	395.60
110	429+70.00	59.00	RT MH TY A 5' DIA	GRATE TYPE 8	395.90
111	430+96.00	33.00	LT INLET SPECIAL, TYPE 3	TYPE 1 FRAME, CLOSED LID	397.90
112	433+46.00	33.00	LT INLET SPECIAL, TYPE 3	TYPE 1 FRAME, CLOSED LID	401.15
113	434+39.00	39.50	LT INLET TY A	GRATE TYPE 8	403.00
114	430+96.00	49.00	LT INLET TY A	GRATE TYPE 8	397.35

URBAN DRAINAGE PIPES

PIPE NUMBER	SIZE / TYPE	LENGTH (FEET)	SLOPE (%)	US INVERT	DS INVERT
P1	12" STORM SEW CL A 2	5.64	1.00	376.06	376.00
P2	12" STORM SEW CL A 2	6.81	1.00	376.59	376.52
P3	15" STORM SEW CL A 2	41.74	1.56	376.16	375.51
P4	24" STORM SEW CL A 2	73.35	0.17	375.56	375.44
P5	12" STORM SEW CL A 2	20.74	4.15	377.52	376.66
P6	15" STORM SEW CL A 2	65.00	0.32	376.37	376.16
P7	24" STORM SEW CL A 2	149.87	0.17	375.82	375.56
P8	15" STORM SEW CL A 2	41.00	0.32	376.50	376.37
P9	15" STORM SEW CL A 2	83.00	0.35	376.68	376.50
P10	12" STORM SEW CL A 2	2.50	1.00	376.50	376.47
P12	15" STORM SEW CL A 2	51.50	0.45	377.02	376.79
P13	24" STORM SEW CL A 2	88.00	0.17	376.30	376.15
P14	15" STORM SEW CL B 2	73.00	0.32	377.10	376.87
P15	30" STORM SEW CL B 2	68.45	0.13	374.85	374.76
P16	36" EQRS ST SEW CL A 2	226.23	0.10	373.83	371.60
P17	24" STORM SEW CL A 2	65.00	0.17	376.07	375.96
P18	30" STORM SEW CL A 2	47.21	0.13	374.91	374.85
P19	24" STORM SEW CL B 2	30.00	0.17	376.12	376.07
P20	30" STORM SEW CL A 2	56.18	0.13	374.98	374.91
P21	12" STORM SEW CL A 2	3.50	1.00	377.20	377.16
P22	18" STORM SEW CL A 2	52.00	0.26	376.75	376.62
P23	18" STORM SEW CL A 2	24.16	0.26	376.82	376.75
P24	30" STORM SEW CL A 2	63.00	0.13	375.06	374.98
P25	12" STORM SEW CL A 2	3.50	1.00	376.60	376.56
P26	18" STORM SEW CL A 2	56.84	0.26	376.96	376.82
P27	24" STORM SEW CL A 2	71.00	0.17	376.31	376.19
P28	15" STORM SEW CL A 2	37.00	0.32	377.33	377.21
P29	24" STORM SEW CL A 2	37.55	0.17	376.37	376.31
P29A	15" STORM SEW CL A 2	2.50	1.00	378.70	378.67
P30	15" STORM SEW CL A 2	49.00	0.32	377.49	377.33
P31	24" STORM SEW CL A 2	53.55	0.17	376.46	376.31
P32	12" STORM SEW CL A 2	3.50	1.00	377.50	377.46
P33	15" STORM SEW CL A 2	39.00	0.32	377.61	377.49
P34	15" STORM SEW CL A 2	64.00	0.32	377.82	377.61
P35	24" STORM SEW CL A 2	100.00	0.17	376.66	376.49
P36	12" STORM SEW CL A 2	3.50	1.00	377.70	377.66
P37	15" STORM SEW CL B 2	99.00	0.64	378.45	377.82
P38	24" STORM SEW CL A 2	98.00	0.17	377.11	376.94
P39	12" STORM SEW CL A 2	4.10	1.00	378.15	378.11
P41	15" STORM SEW CL A 2	16.47	10.08	380.86	379.20
P45	15" STORM SEW CL A 2	37.05	4.80	381.70	379.92
P47	15" STORM SEW CL A 2	78.77	5.28	381.56	377.40
P49	30" STORM SEW CL A 2	37.65	2.31	378.82	377.95
P50	30" STORM SEW CL A 2	37.33	2.50	377.59	376.65
P51	30" STORM SEW CL A 2	102.00	0.13	379.39	379.26
P52	30" STORM SEW CL A 2	101.00	0.13	378.95	378.82
P53	30" STORM SEW CL A 2	99.00	0.13	379.52	379.39
P54	30" STORM SEW CL A 2	102.00	0.13	379.08	378.95
P55	30" STORM SEW CL A 2	99.00	0.13	379.65	379.52
P56	30" STORM SEW CL A 2	47.00	0.13	379.14	379.08
P57	12" STORM SEW CL A 2	7.50	1.00	380.72	380.64
P58	24" STORM SEW CL A 2	50.00	0.22	380.29	380.18
P59	30" STORM SEW CL A 2	101.00	0.13	379.78	379.65
P60	12" STORM SEW CL A 2	7.00	1.00	381.36	381.29
P61	24" STORM SEW CL A 2	92.00	0.19	380.70	380.53
P62	12" STORM SEW CL B 2	13.50	1.00	381.50	381.36
P63	30" STORM SEW CL A 2	72.00	0.13	379.87	379.78
P64	24" STORM SEW CL A 2	102.00	0.18	380.89	380.70
P65	30" STORM SEW CL A 2	99.00	0.13	380.00	379.87
P66	12" STORM SEW CL B 2	5.20	1.00	381.97	381.92
P67					

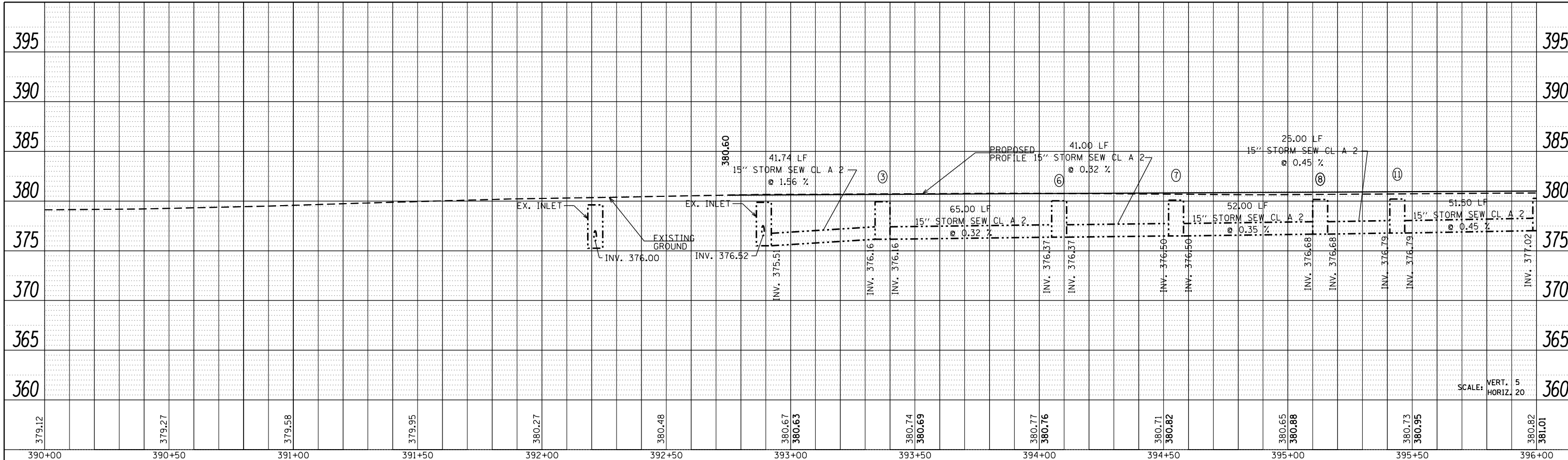
DATE	
BY	
PLAN	SURVEYED
	PLOTTED
	ALIGNED
	CHECKED
	FILED
	NO.
	NO.
	NO.
	NO.

DATE	
BY	
PROFILE	SURVEYED
	PLOTTED
	GRADES
	CHECKED
	STRUCTURE
	NOTATIONS
	CHKD
	NO.
	NO.
	NO.
	NO.



FILE NAME =	USER NAME = bemery	DESIGNED -	REVISED -	STATE OF ILLINOIS DEPARTMENT OF TRANSPORTATION	DRAINAGE PLAN & PROFILE U.S. 45	F.A.P. R.E.	SECTION	COUNTY	TOTAL SHEETS	SHEET NO.
P:\Projects\2011 Projects\11297 - I00T US45	Ph2\CV\CADD Sheets\0978077-shd-drain-US45-UDRAWN	DRAWN -	REVISED -			332	(29,30)R-1	SALINE	745	334
Default	PLOT SCALE = 40.0000' / in.	CHECKED -	REVISED -			SCALE: 1" = 20'		CONTRACT NO. 78077		
	PLOT DATE = 4/30/2014	DATE -	REVISED -			SHEET OF SHEETS STA. 390+00.00 TO STA. 396+00.00		ILLINOIS FED. AID PROJECT		

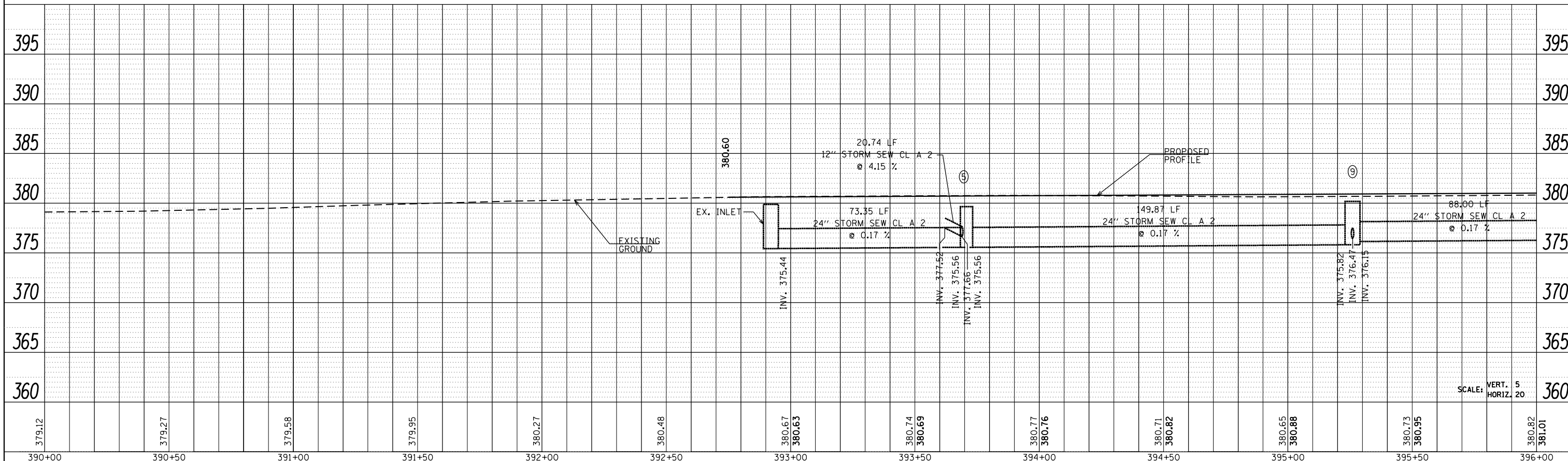
PLAN	SURVEYED	DATE
	PLOTTED	BY
	GRADES CHECKED	
	STRUCTURE NOTATIONS CHECKED	
	NOTE BOOK NO.	
	CADD FILE NAME	



LEFT STORM SEWER PROFILE

RIGHT STORM SEWER PROFILE

PROFILE	SURVEYED	DATE
	PLOTTED	BY
	GRADES CHECKED	
	STRUCTURE NOTATIONS CHECKED	
	NOTE BOOK NO.	
	CADD FILE NAME	



SCALE: VERT. 5
HORIZ. 20

FILE NAME =	USER NAME = bemory	DESIGNED -	REVISIONS -	F.A.P. R.T.E.	SECTION	COUNTY	TOTAL SHEETS	SHEET NO.
P:\Projects\2011 Projects\11297 - I00T US45	Ph2\CV\CADD Sheets\0978077-shr-drain-US45	DRAWN -	REVISIONS -	332	(29,30)R-1	SALINE	745	335
	PLOT SCALE = 40.0000' / in.	CHECKED -	REVISIONS -	CONTRACT NO. 78077				
	PLOT DATE = 4/30/2014	DATE -	REVISIONS -	ILLINOIS FED. AID PROJECT				

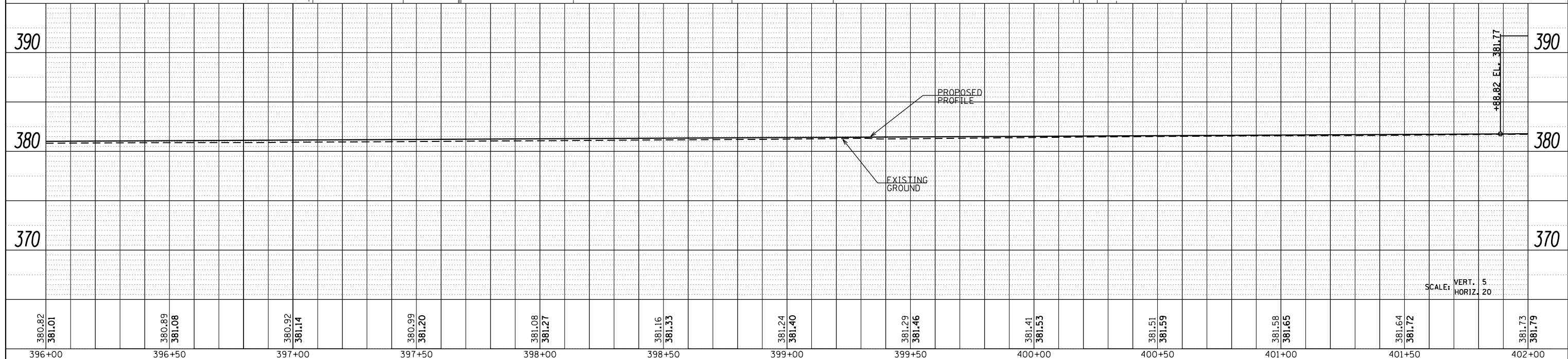
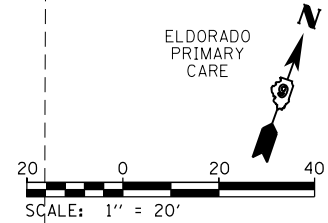
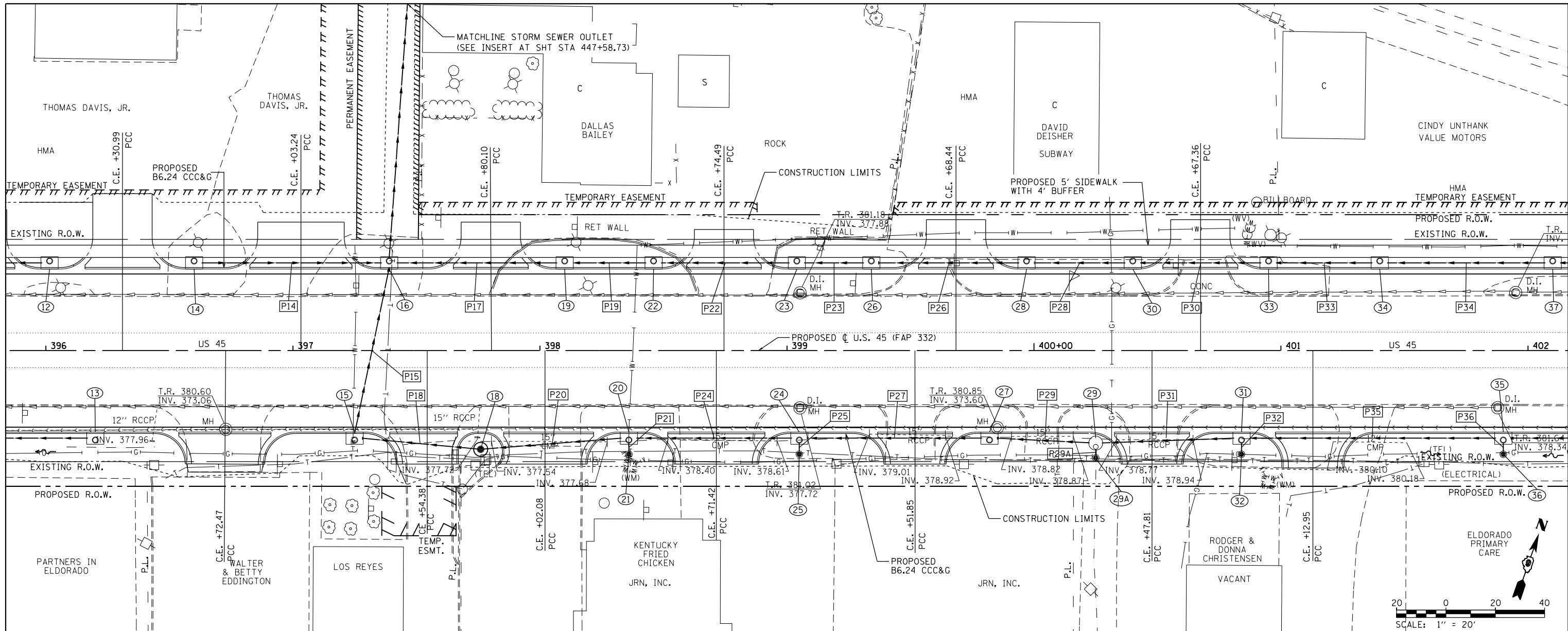
STATE OF ILLINOIS
DEPARTMENT OF TRANSPORTATION

DRAINAGE PLAN & PROFILE
U.S. 45 - STORM SEWER PROFILES

SCALE: 1" = 20' SHEET OF SHEETS STA. 390+00.00 TO STA. 396+00.00


PLAN	SURVEYED	DATE
	PLOTTED	
	GRADES CHECKED	
	ALIGNMENT CHECKED	
	STRUCTURE NOTATIONS CHECKED	
	NOTE BOOK NO.	
	FILE NAME	

PROFILE	SURVEYED	DATE
	PLOTTED	
	GRADES CHECKED	
	ALIGNMENT CHECKED	
	STRUCTURE NOTATIONS CHECKED	
	NOTE BOOK NO.	
	FILE NAME	

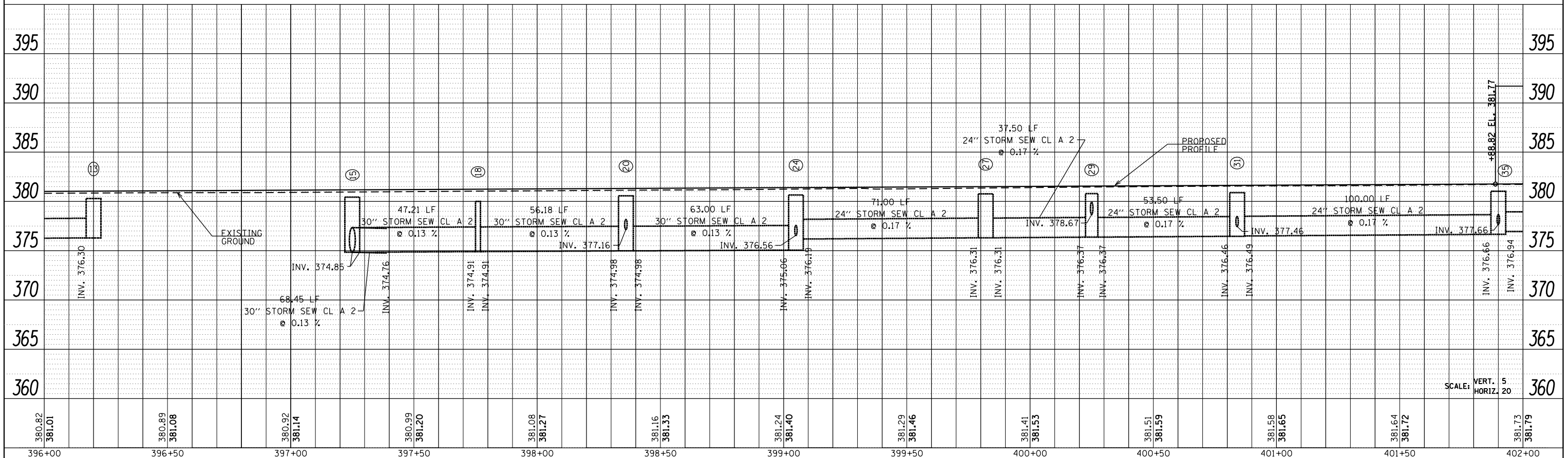


FILE NAME =	USER NAME = bemery	DESIGNED -	REVISED -	STATE OF ILLINOIS DEPARTMENT OF TRANSPORTATION	DRAINAGE PLAN & PROFILE U.S. 45	F.A.P. R.T.E. =	SECTION =	COUNTY =	TOTAL SHEETS =	SHEET NO. =	
P:\Projects\2011 Projects\11297 - I00T US45	Ph2\CV\CADD Sheets\0978077-sht-drain-US45-UDRAWN	CHECKED -	REVISED -			332	(29,30)R-1	SALINE	745	336	
Default	PLOT SCALE = 40.0000' / in.	DATE -	REVISED -			SCALE: 1" = 20'		SHEET OF SHEETS		STA. 396+00.00 TO STA. 402+00.00	
	PLOT DATE = 4/30/2014					ILLINOIS FED. AID PROJECT		CONTRACT NO. 78077			

PLAN	SURVEYED	DATE
	PLOTTED	
	GRADES CHECKED	
	ALIGNMENT CHECKED	
	STRUCTURE NOTATIONS CHECKED	
	NOTE BOOK NO.	
	CADD FILE NAME	



PROFILE	SURVEYED	DATE
	PLOTTED	
	GRADES CHECKED	
	STRUCTURE NOTATIONS CHECKED	
	NOTE BOOK NO.	
	CADD FILE NAME	

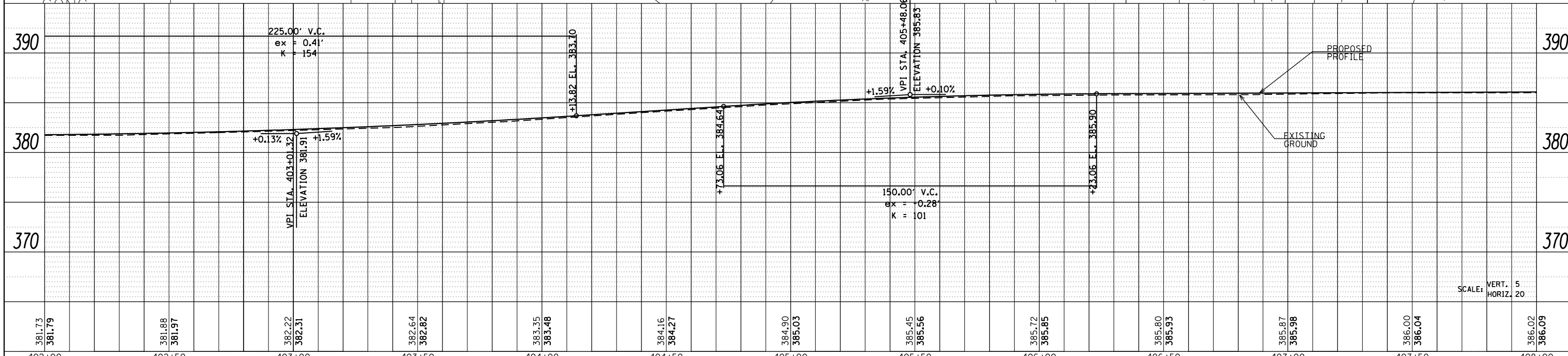
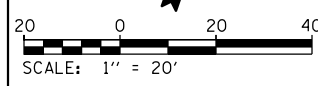
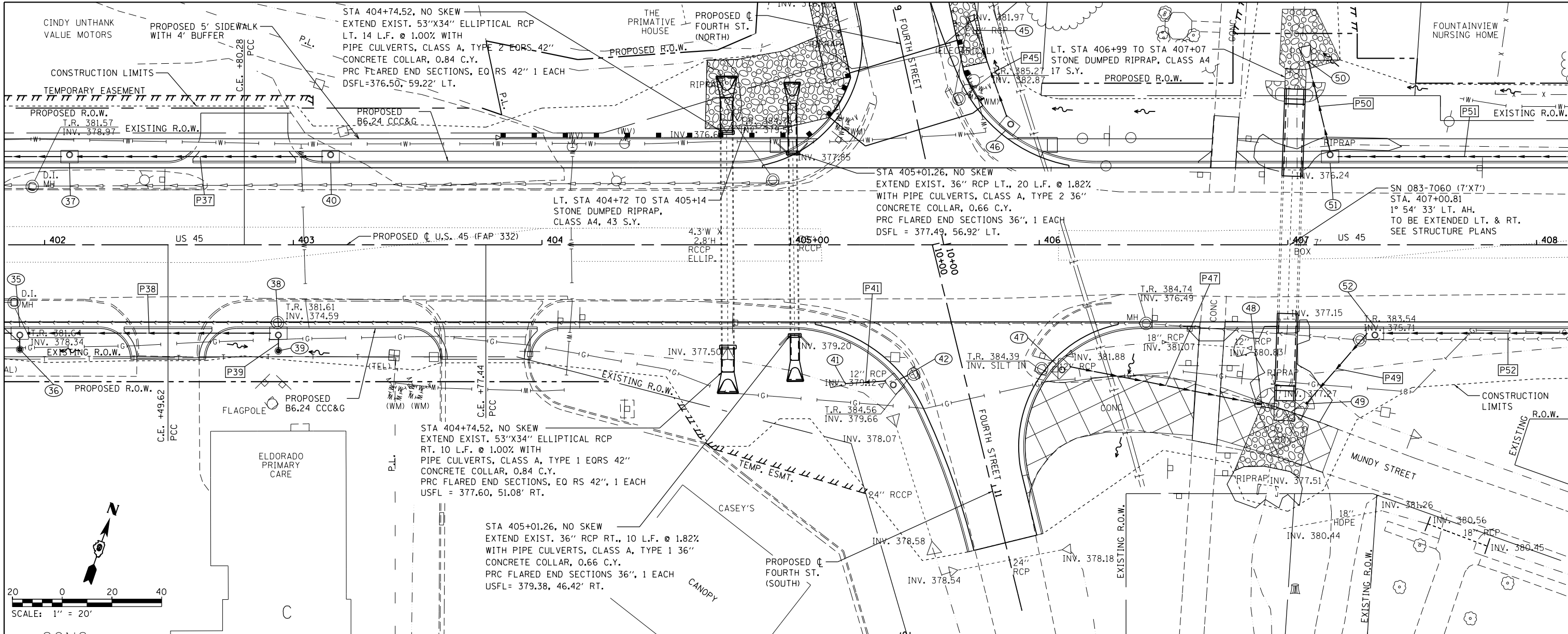


FILE NAME =	USER NAME = bemery	DESIGNED -	REVISED -	STATE OF ILLINOIS DEPARTMENT OF TRANSPORTATION	DRAINAGE PLAN & PROFILE U.S. 45 - STORM SEWER PROFILES	F.A.P. RTE.	SECTION	COUNTY	TOTAL SHEETS	SHEET NO.	
P:\Projects\2011 Projects\11297 - I00T US45	Ph2\CV\CADD Sheets\0978077-shd-drain-US45-UDRAWN	CHECKED -	REVISED -			332	(29,30)R-1	SALINE	745	337	
PLOT SCALE = 40.0000' / in.		DATE -	REVISED -			CONTRACT NO. 78077					
PLOT DATE = 4/30/2014						ILLINOIS FED. AID PROJECT					

SCALE: 1" = 20' SHEET OF SHEETS STA. 396+00.00 TO STA. 402+00.00

DATE	
BY	
PLAN	SURVEYED
	NOTED
	PLOTTED
	GRADES CHECKED
	STRUCTURE NOTATIONS CHECKED
	NO.

DATE	
BY	
PROFILE	SURVEYED
	NOTED
	PLOTTED
	GRADES CHECKED
	STRUCTURE NOTATIONS CHECKED
	NO.



381.73	381.79	381.88	381.97	382.22	382.31	382.64	382.82	383.35	383.48	384.16	384.27	384.90	385.03	385.45	385.56	385.72	385.85	385.80	385.93	385.87	385.98	386.00	386.04	386.02	386.09
402+00	402+50	403+00	403+50	404+00	404+50	405+00	405+50	406+00	406+50	407+00	407+50	408+00													

FILE NAME = P:\Projects\2011 Projects\11297 - I00T US45
 USER NAME = bemery
 Ph2\CV\CADD Sheets\0978077-sht-drain-US45-
 PLOT SCALE = 40.0000' / in.
 PLOT DATE = 4/30/2014

DESIGNED -
 CHECKED -
 DATE -

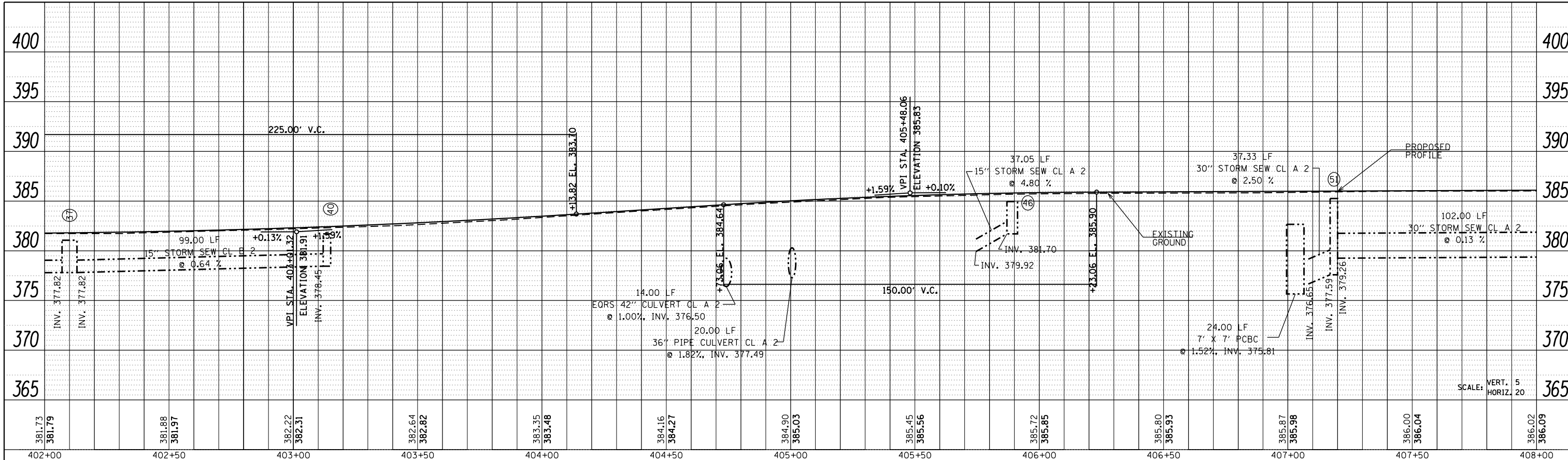
REVISED -
 REVISED -
 REVISED -
 REVISED -

**STATE OF ILLINOIS
 DEPARTMENT OF TRANSPORTATION**

DRAINAGE PLAN & PROFILE
U.S. 45
 SCALE: 1" = 20'
 SHEET OF SHEETS STA. 402+00.00 TO STA. 408+00.00

F.A.P. RTE.	SECTION	COUNTY	TOTAL SHEETS	SHEET NO.
332	(29,30)R-1	SALINE	745	338
CONTRACT NO. 78077			ILLINOIS FED. AID PROJECT	

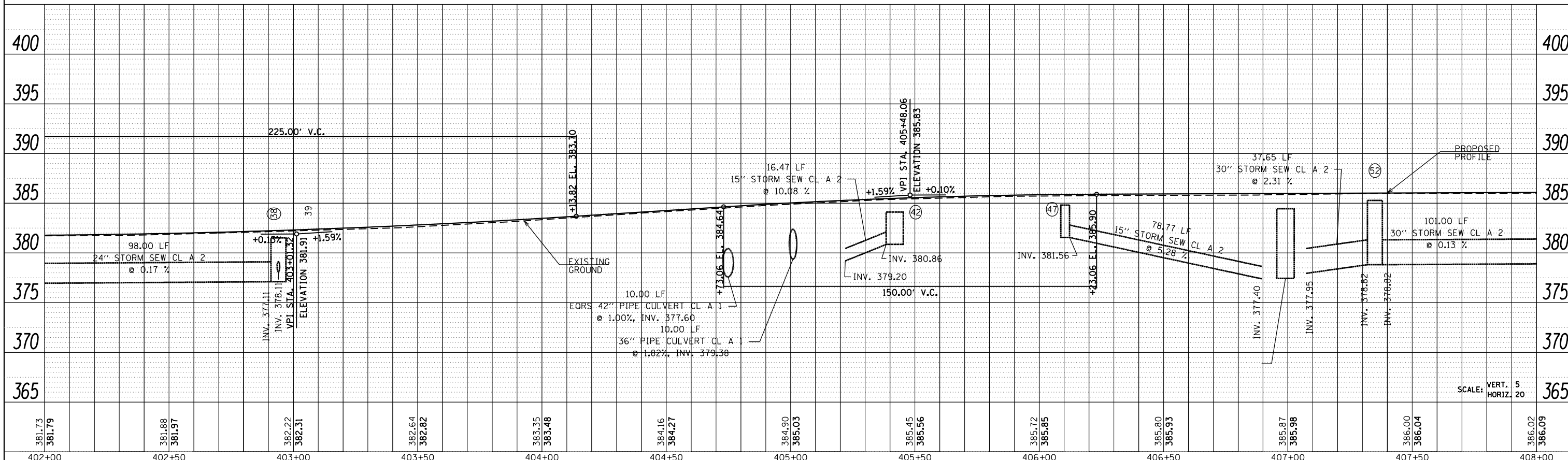
PLAN	SURVEYED	DATE
	PLOTTED	BY
	ALIGNED	
	CHECKED	
	DESIGNED	
	FILE NAME	
	NO.	



LEFT STORM SEWER PROFILE

RIGHT STORM SEWER PROFILE

PROFILE	SURVEYED	DATE
	PLOTTED	BY
	GRADES CHECKED	
	STRUCTURE NOTATIONS CHECKED	
	NO.	



SCALE: VERT. 5
HORIZ. 20

FILE NAME =	USER NAME = bemery	DESIGNED -	REVISED -
P:\Projects\2011 Projects\11297 - I00T US45	Ph2\CV\CADD Sheets\0978077-shr-drain-US45-UDRAWN	CHECKED -	REVISED -
		DATE -	REVISED -

STATE OF ILLINOIS
DEPARTMENT OF TRANSPORTATION

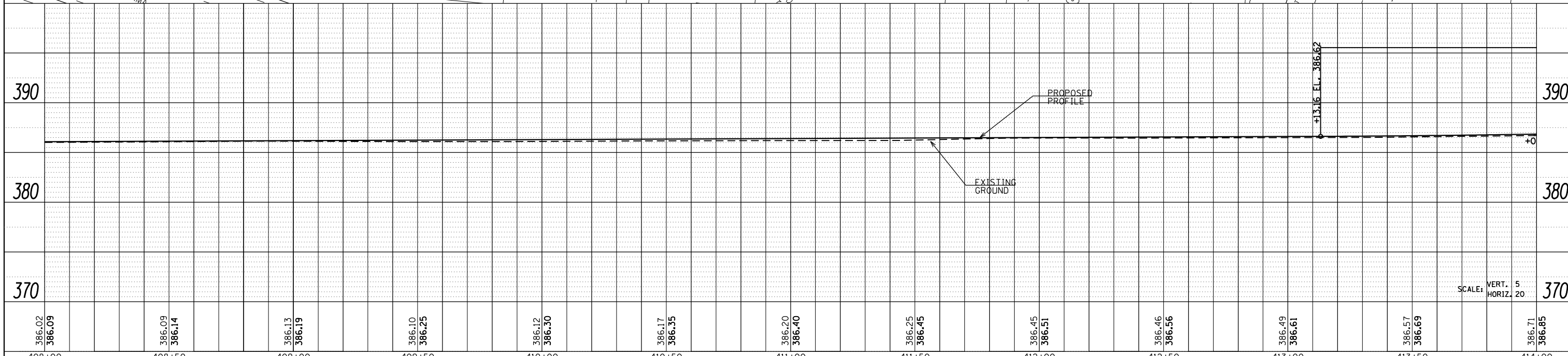
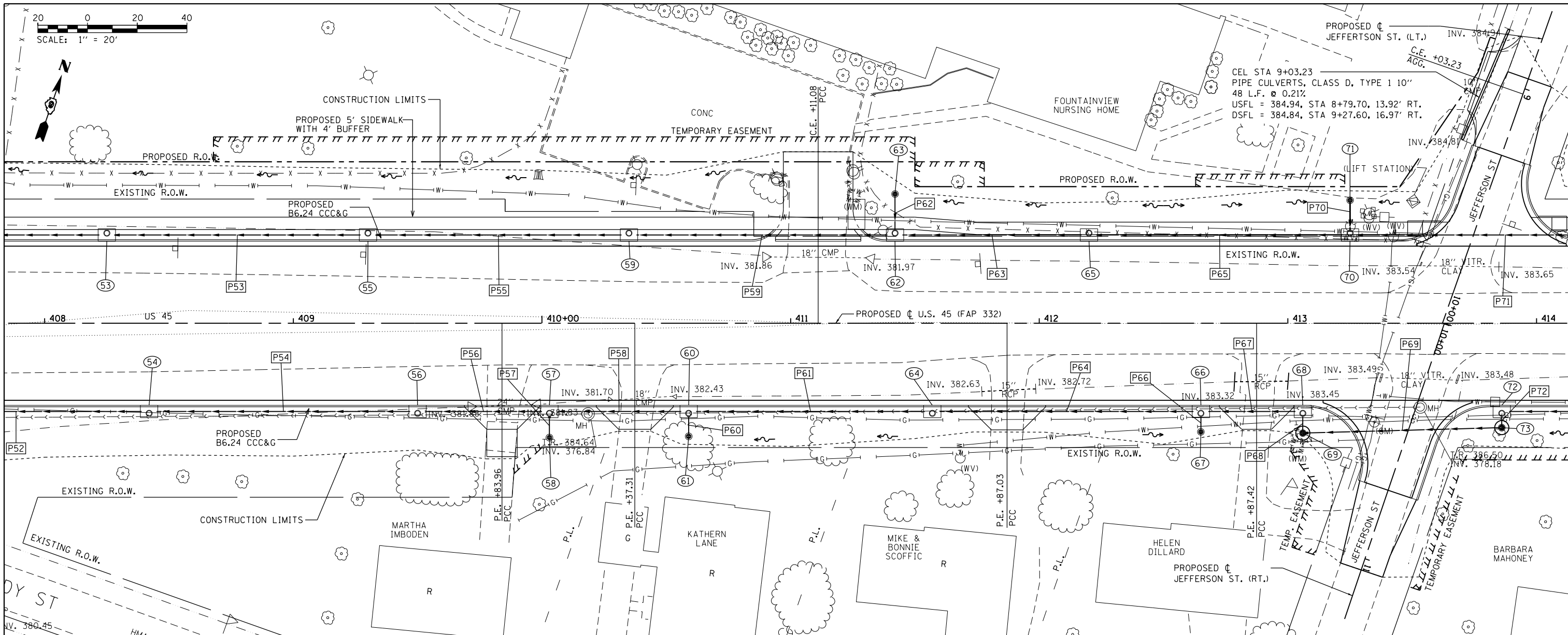
DRAINAGE PLAN & PROFILE
U.S. 45 - STORM SEWER PROFILES

SCALE: 1" = 20' SHEET OF SHEETS STA. 402+00.00 TO STA. 408+00.00

F.A.P. RTE.	SECTION	COUNTY	TOTAL SHEETS	SHEET NO.
332	(29,30)R-1	SALINE	745	339
CONTRACT NO. 78077				
ILLINOIS FED. AID PROJECT				

DATE	
BY	
SURVEYED	
PLOTTED	
ALIGNED	
CHECKED	
FILE NAME	
PLAN	
NOTE BOOK	
NO.	

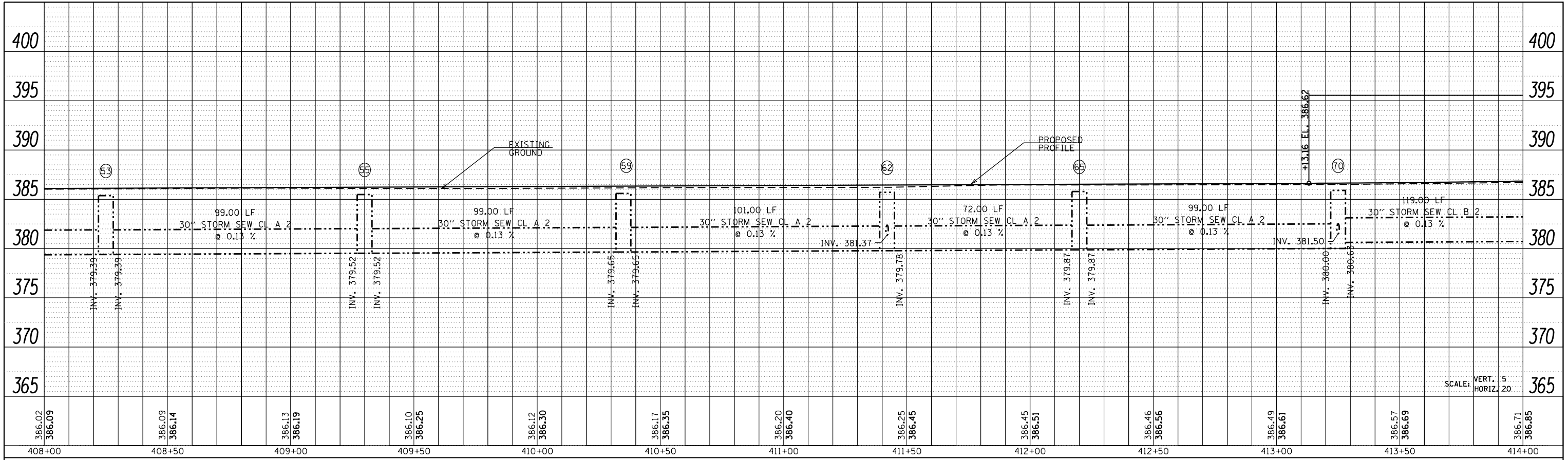
DATE	
BY	
SURVEYED	
PLOTTED	
GRADES CHECKED	
STRUCTURE	
NOTATIS CHFD	
PROFILE	
NOTE BOOK	
NO.	



FILE NAME =	USER NAME = bemery	DESIGNED -	REVISED -	STATE OF ILLINOIS DEPARTMENT OF TRANSPORTATION	DRAINAGE PLAN & PROFILE U.S. 45	F.A.P. R.T.E.	SECTION	COUNTY	TOTAL SHEETS	SHEET NO.
P:\Projects\2011 Projects\11297 - I00T US45	Ph2\CV\CADD Sheets\0978077-shd-drain-US45	DRAWN -	REVISED -			332	(29,30)R-1	SALINE	745	340
Default	PLOT SCALE = 40.0000' / in.	CHECKED -	REVISED -			CONTRACT NO. 78077				
	PLOT DATE = 4/30/2014	DATE -	REVISED -			ILLINOIS FED. AID PROJECT				

SCALE: 1" = 20' SHEET OF SHEETS STA. 408+00.00 TO STA. 414+00.00

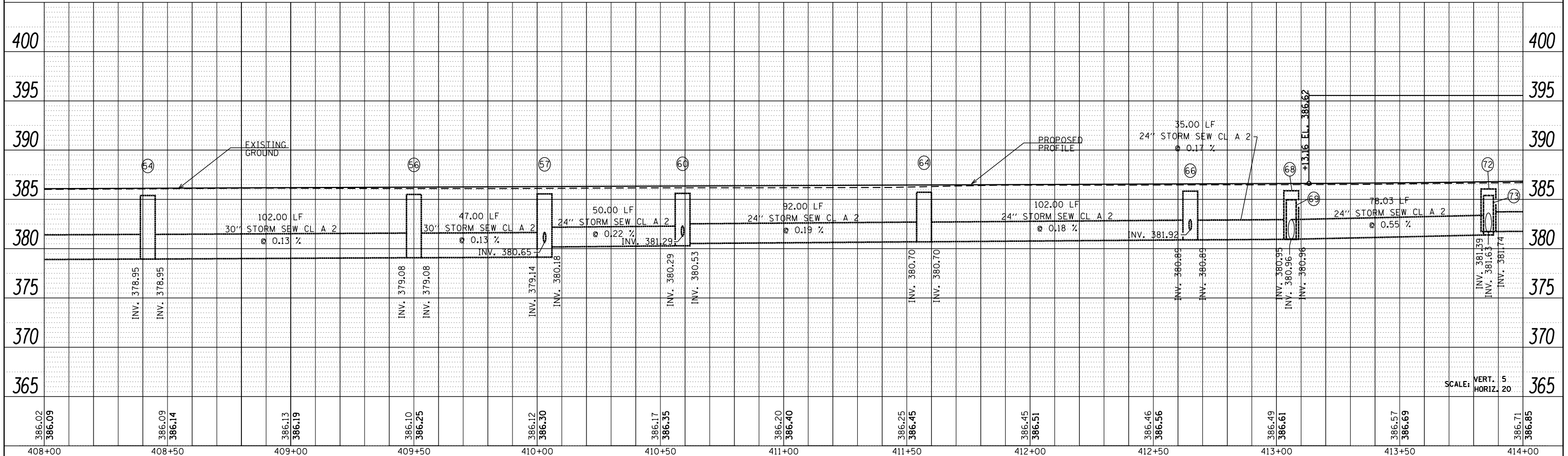
PLAN	SURVEYED	DATE
	PLOTTED	BY
	ALIGNED	
	CHECKED	
	FILE NAME	
	NO.	



LEFT STORM SEWER PROFILE

RIGHT STORM SEWER PROFILE

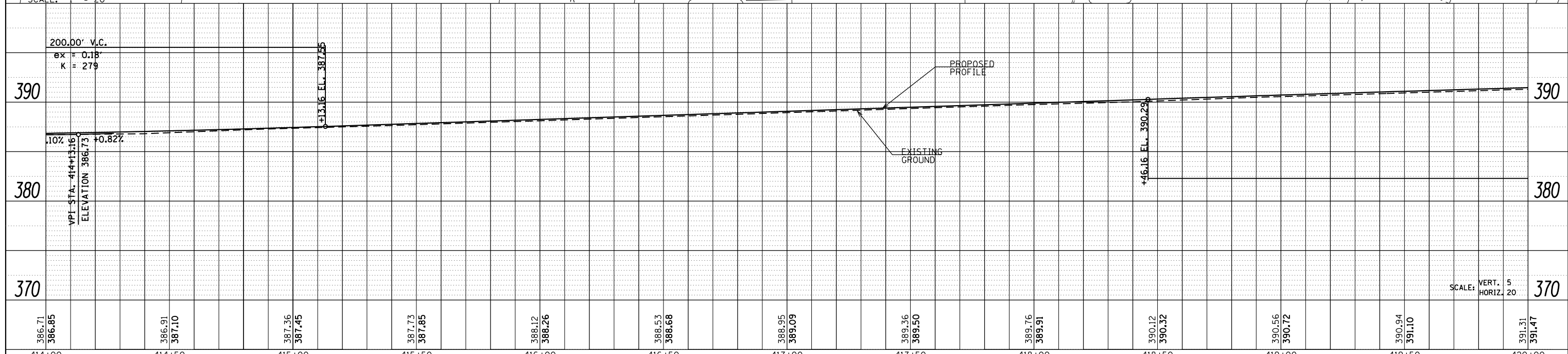
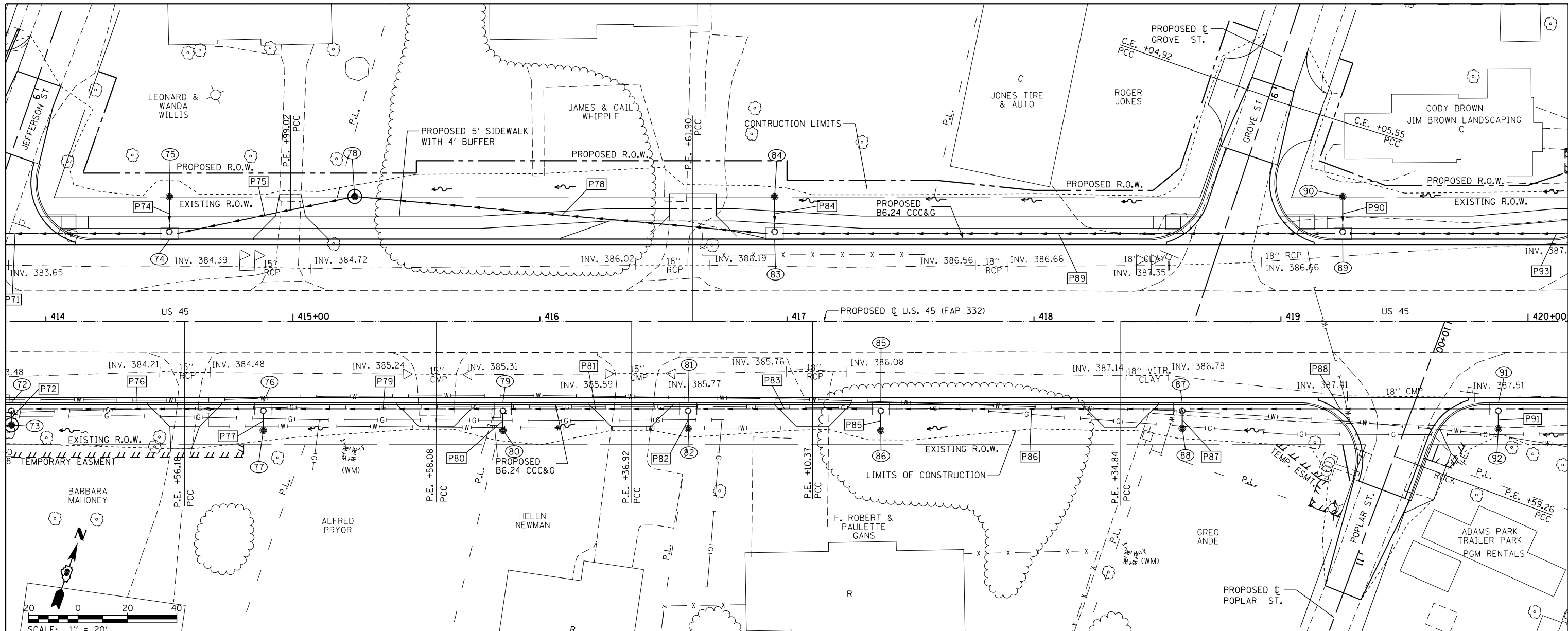
PROFILE	SURVEYED	DATE
	PLOTTED	BY
	GRADES CHECKED	
	STRUCTURE NOTATIONS CHECKED	
	NO.	



FILE NAME =	USER NAME = bemory	DESIGNED -	REVISED -	<p align="center">STATE OF ILLINOIS DEPARTMENT OF TRANSPORTATION</p> <p align="center">DRAINAGE PLAN & PROFILE U.S. 45 - STORM SEWER PROFILES</p> <p>SCALE: 1" = 20' SHEET OF SHEETS STA. 408+00.00 TO STA. 414+00.00</p>	F.A.P. RTE. 332	SECTION (29,30)R-1	COUNTY SALINE	TOTAL SHEETS 745	SHEET NO. 341
PLOT SCALE = 40.0000' / in.	CHECKED -	REVISED -	CONTRACT NO. 78077		ILLINOIS FED. AID PROJECT				
PLOT DATE = 4/30/2014	DATE -	REVISED -							

DATE	
BY	
SURVEYED	
PLANNED	
NOTED	
FILE NAME	

DATE	
BY	
SURVEYED	
PLANNED	
NOTED	
FILE NAME	



FILE NAME =	USER NAME = bemery	DESIGNED -	REVISED -
P:\Projects\2011 Projects\11297 - 100T US45	Ph2\CV\CADD Sheets\0978077-shd-drain-US45	DRAWN -	REVISED -
Default	PLOT SCALE = 40.0000' / in.	CHECKED -	REVISED -
	PLOT DATE = 4/30/2014	DATE -	REVISED -

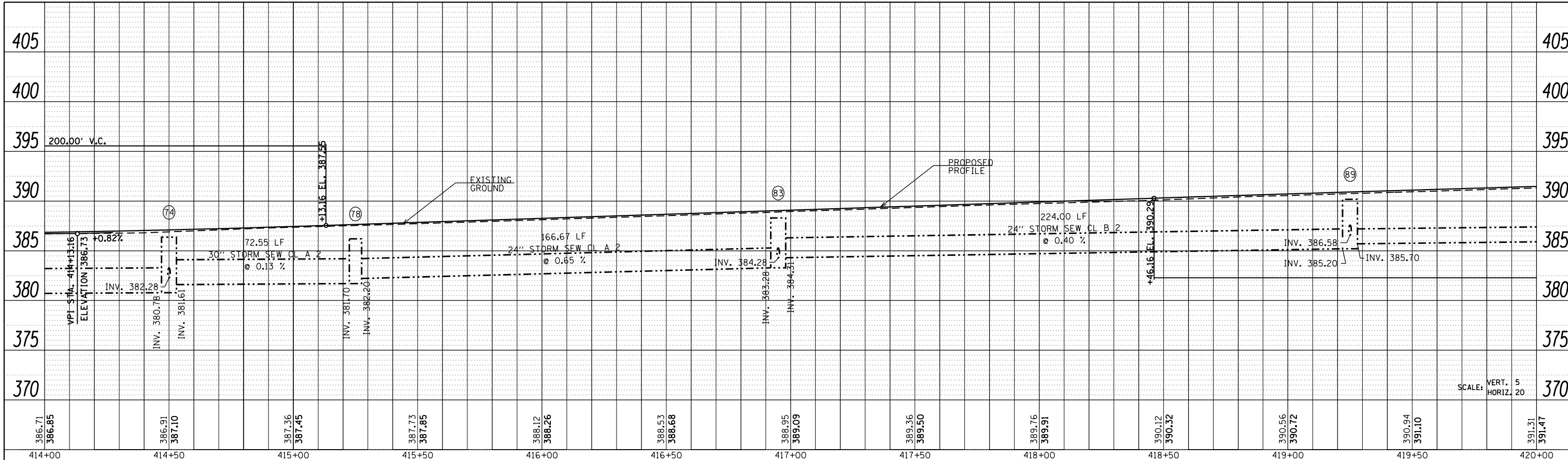
**STATE OF ILLINOIS
DEPARTMENT OF TRANSPORTATION**

**DRAINAGE PLAN & PROFILE
U.S. 45**

SCALE: 1" = 20' SHEET OF SHEETS STA. 414+00.00 TO STA. 420+00.00

F.A.P. RTE.	SECTION	COUNTY	TOTAL SHEETS	SHEET NO.
332	(29,30)R-1	SALINE	745	342
CONTRACT NO. 78077			ILLINOIS FED. AID PROJECT	

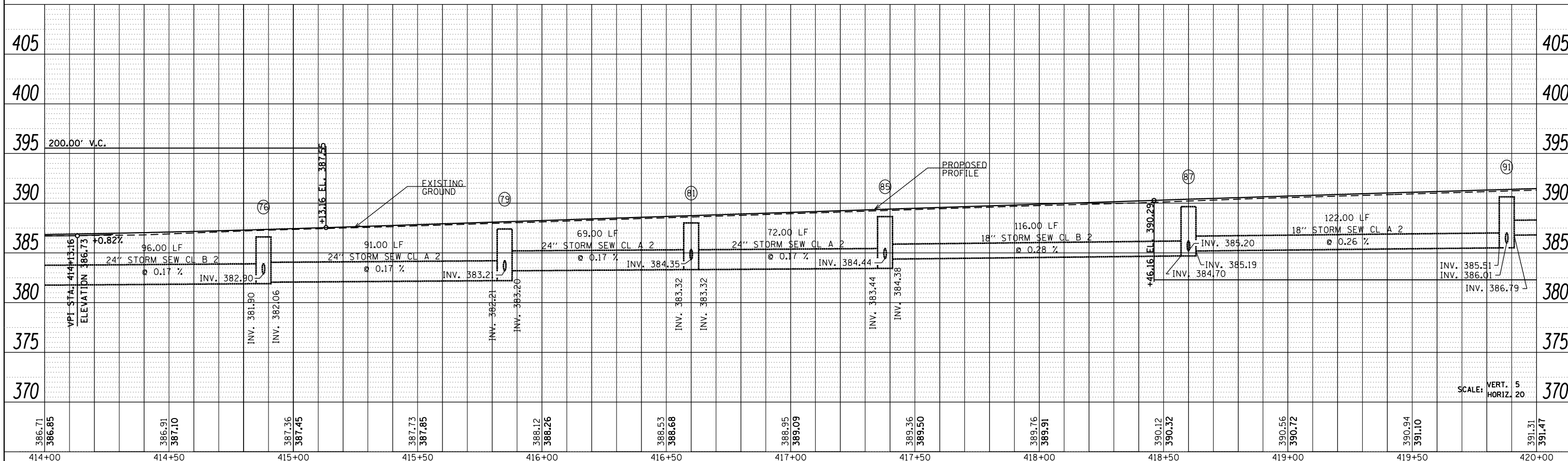
PLAN	SURVEYED	BY	DATE
	PLOTTED		
	NOTE BOOK		
	NO.		
	CHECKED		
	ALIGNMENT		
	FILE NAME		



LEFT STORM SEWER PROFILE

RIGHT STORM SEWER PROFILE

PROFILE	SURVEYED	BY	DATE
	PLOTTED		
	GRADES CHECKED		
	STRUCTURE		
	NOTATIONS CHECKED		
	NO.		



SCALE: VERT. 5
HORIZ. 20

FILE NAME =	USER NAME = bemery	DESIGNED -	REVISED -
P:\Projects\2011 Projects\11297 - I00T US45	Ph2\CV\CADD Sheets\0978077-shd-drain-US45-UDRAWN	CHECKED -	REVISED -
	PLOT SCALE = 40.0000' / in.	DATE -	REVISED -
	PLOT DATE = 4/30/2014		

STATE OF ILLINOIS
DEPARTMENT OF TRANSPORTATION

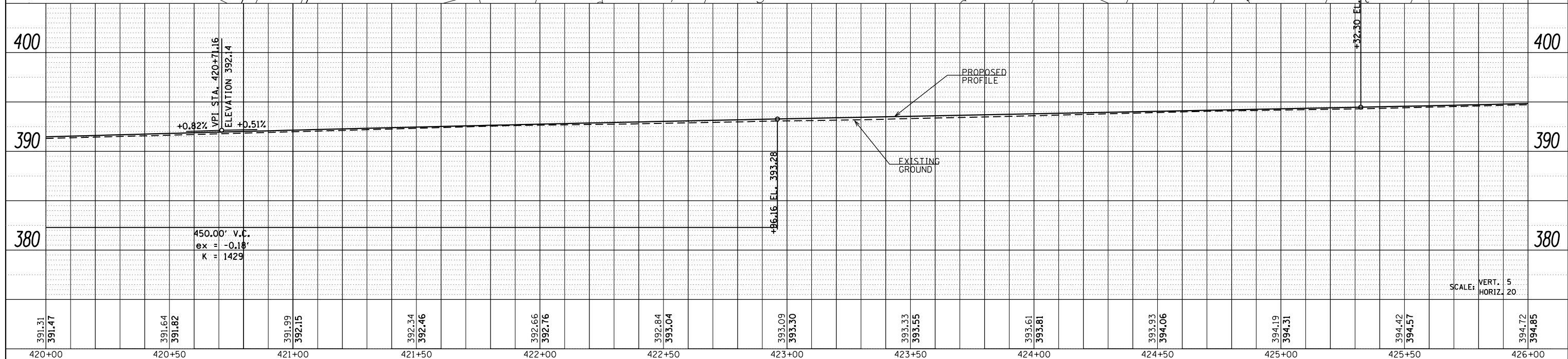
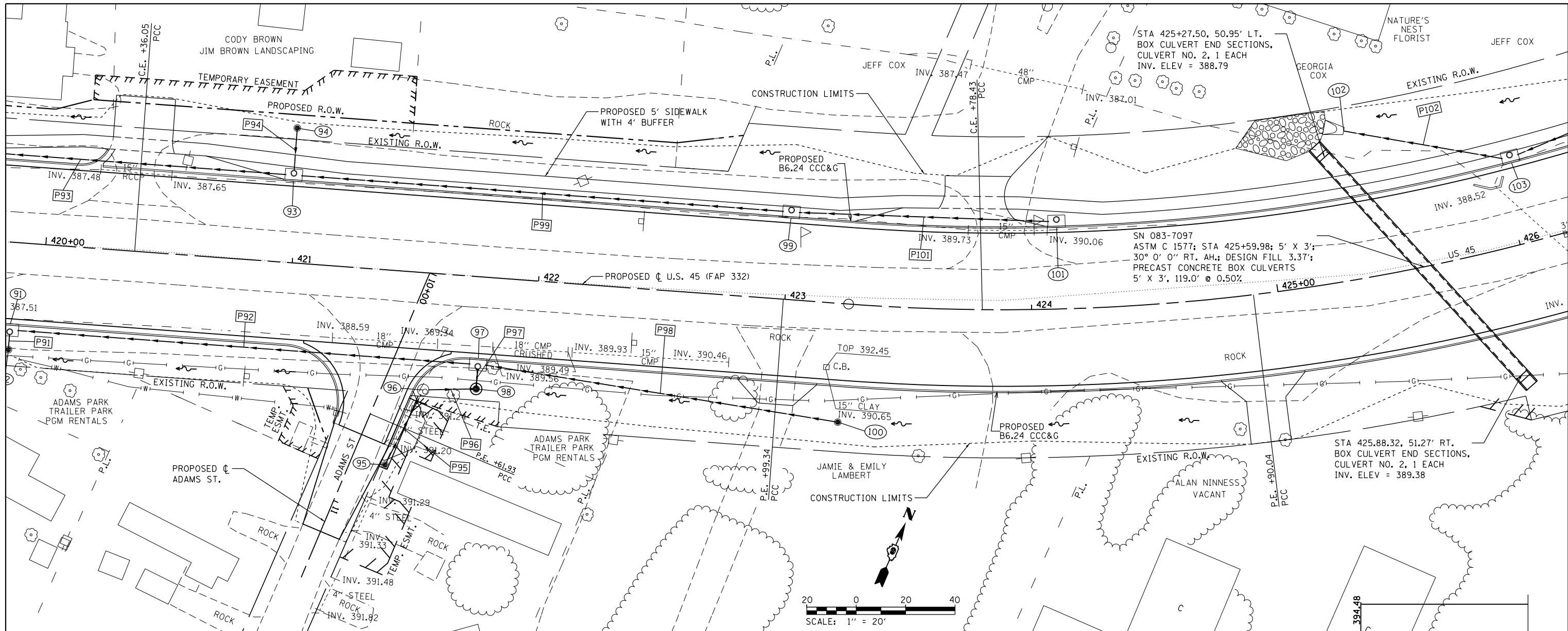
DRAINAGE PLAN & PROFILE
U.S. 45 - STORM SEWER PROFILES

SCALE: 1" = 20' SHEET OF SHEETS STA. 414+00.00 TO STA. 420+00.00

F.A.P. RTE.	SECTION	COUNTY	TOTAL SHEETS	SHEET NO.
332	(29,30)R-1	SALINE	745	343
CONTRACT NO. 78077			ILLINOIS FED. AID PROJECT	

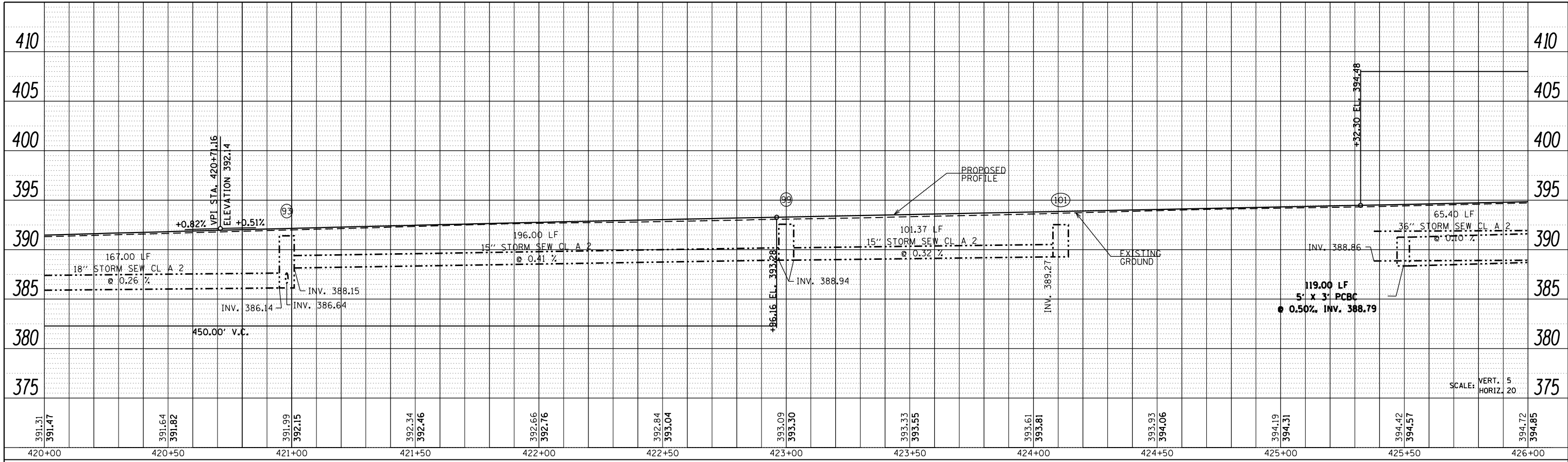
DATE	
BY	
PLAN	SURVEYED
	PLOTTED
	ALIGNED
	CHECKED
	DESIGNED
	FILE NAME
	NO.

DATE	
BY	
PROFILE	SURVEYED
	PLOTTED
	GRADES
	CHECKED
	STRUCTURE
	NOTATIONS
	CHPND
	NO.



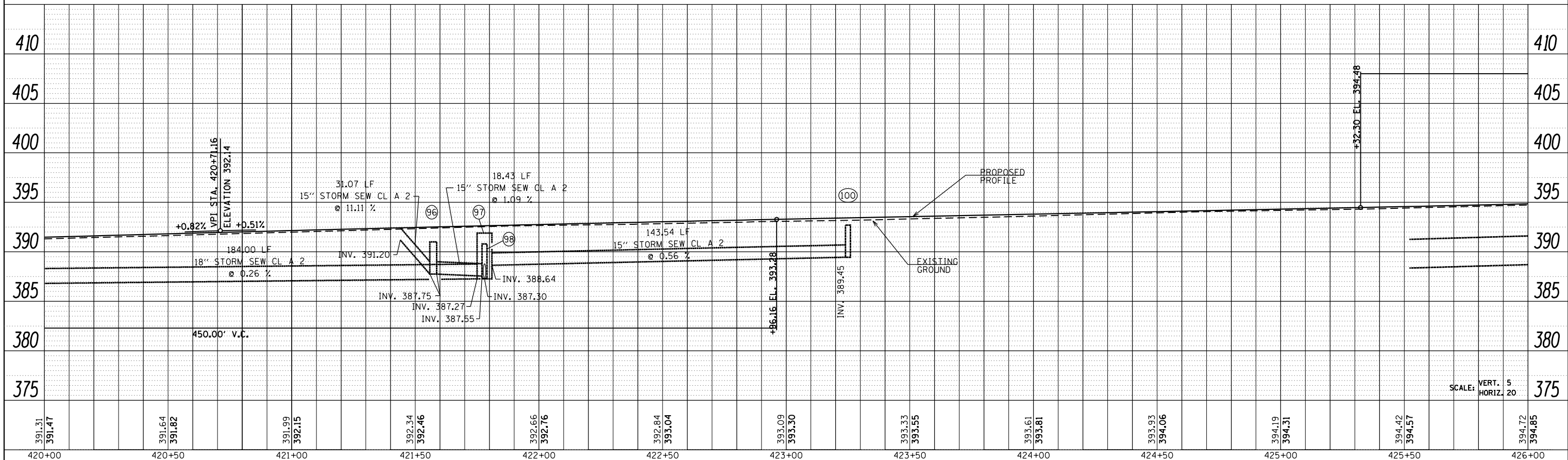
FILE NAME =	USER NAME = bemery	DESIGNED -	REVISED -	STATE OF ILLINOIS DEPARTMENT OF TRANSPORTATION	DRAINAGE PLAN & PROFILE U.S. 45	F.A.P. RTE.	SECTION	COUNTY	TOTAL SHEETS	SHEET NO.	
P:\Projects\2011 Projects\11297 - I00T US45	Ph2\CV\CADD Sheets\0978077-shd-drain-US45-UDRAWN	CHECKED -	REVISED -			332	(29,30)R-1	SALINE	745	344	
Default	PLOT SCALE = 40.0000' / in.	DATE -	REVISED -			CONTRACT NO. 78077		ILLINOIS FED. AID PROJECT			
	PLOT DATE = 4/30/2014					SCALE: 1" = 20'	SHEET OF SHEETS	STA. 420+00.00 TO STA. 426+00.00			

PLAN	SURVEYED	BY	DATE
	PLOTTED		
	ALIGNED		
	CHECKED		
	DESIGNED		
	FILE NAME		
	NO.		



LEFT STORM SEWER PROFILE

PROFILE	SURVEYED	BY	DATE
	PLOTTED		
	GRADES CHECKED		
	STRUCTURE NOTATIONS CHECKED		
	NO.		

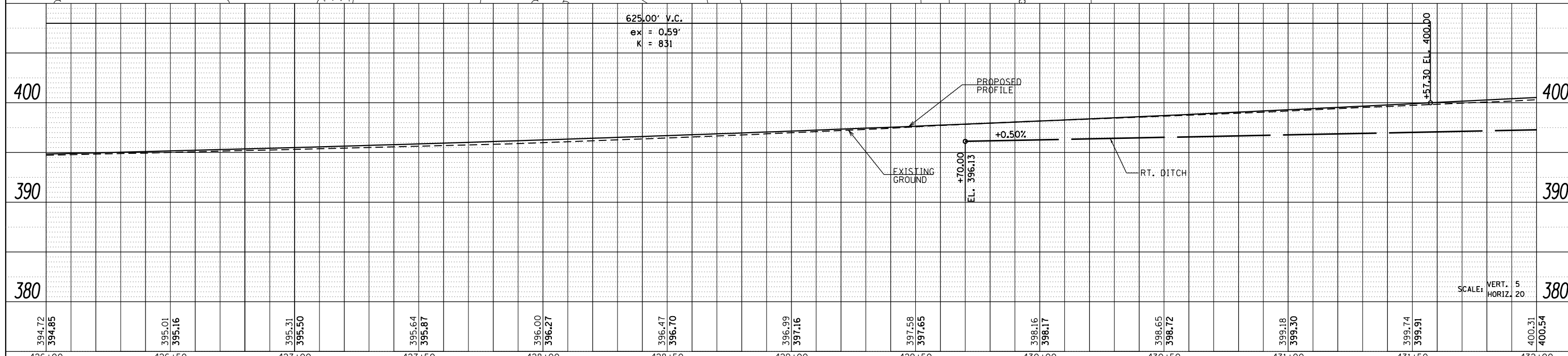
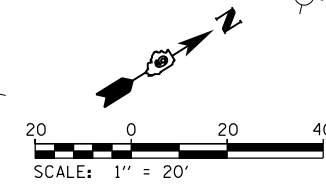
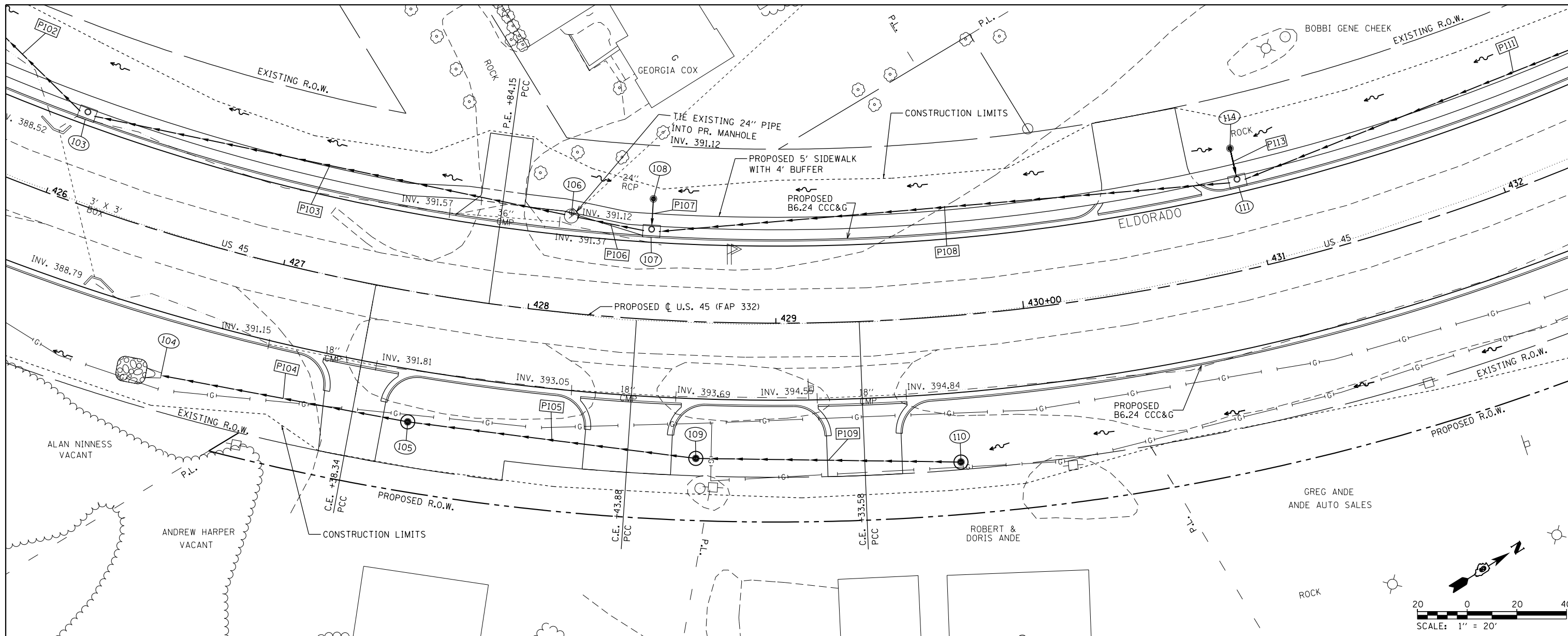


RIGHT STORM SEWER PROFILE

FILE NAME =	USER NAME = bemery	DESIGNED -	REVISED -	STATE OF ILLINOIS DEPARTMENT OF TRANSPORTATION	DRAINAGE PLAN & PROFILE U.S. 45 - STORM SEWER PROFILES	F.A.P. RTE.	SECTION	COUNTY	TOTAL SHEETS	SHEET NO.	
P:\Projects\2011 Projects\11297 - I00T US45	Ph2\CV\CADD Sheets\0978077-sh-t-drain-US45-DRAWN	CHECKED -	REVISED -			332	(29,30)R-1	SALINE	745	345	
PLOT SCALE = 40.0000' / in.	DATE = 4/30/2014	DATE -	REVISED -			CONTRACT NO. 78077					
SCALE: 1" = 20'						SHEET OF SHEETS		STA. 420+00.00 TO STA. 426+00.00		ILLINOIS FED. AID PROJECT	

PLAN	SURVEYED	DATE
	PLOTTED	
	ALIGNED	
	CHECKED	
	FILED	
	NO.	

PROFILE	SURVEYED	DATE
	PLOTTED	
	GRADES	
	CHECKED	
	STRUCTURE	
	NOTATIONS	
	CHPND	
	NO.	



FILE NAME =	USER NAME = bemory	DESIGNED -	REVISED -
P:\Projects\2011 Projects\11297 - 100T US45	Ph2\CV\CADD Sheets\0978077-shd-drain-US45	DRAWN -	REVISED -
Default	PLOT SCALE = 40.0000' / in.	CHECKED -	REVISED -
	PLOT DATE = 4/30/2014	DATE -	REVISED -

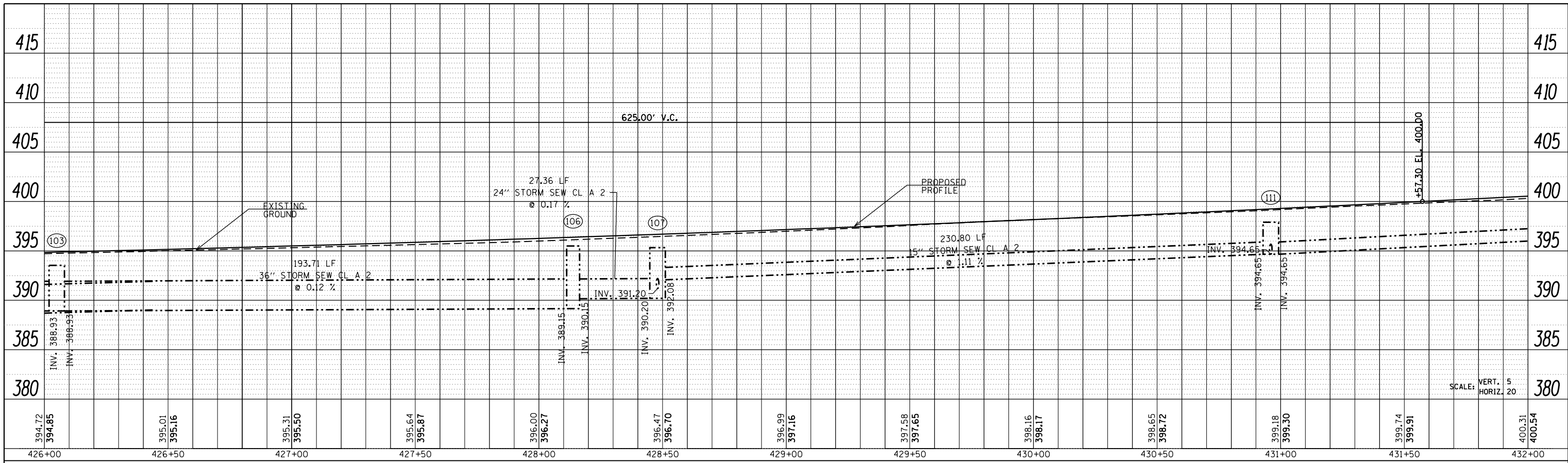
**STATE OF ILLINOIS
DEPARTMENT OF TRANSPORTATION**

**DRAINAGE PLAN & PROFILE
U.S. 45**

SCALE: 1" = 20' SHEET OF SHEETS STA. 426+00.00 TO STA. 432+00.00

F.A.P. RTE.	SECTION	COUNTY	TOTAL SHEETS	SHEET NO.
332	(29,30)R-1	SALINE	745	346
CONTRACT NO. 78077			ILLINOIS FED. AID PROJECT	

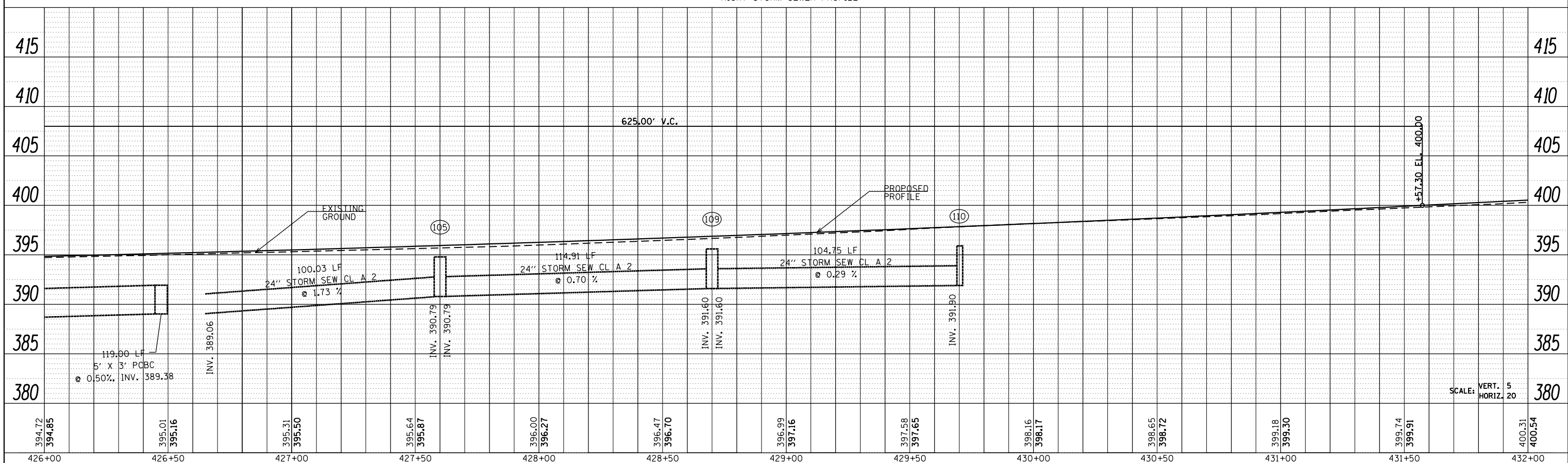
PLAN	SURVEYED	BY	DATE
	PLOTTED		
	GRADES CHECKED		
	ALIGNMENT CHECKED		
	STRUCTURE NOTATIONS CHECKED		
	NOTE BOOK NO.		
	CADD FILE NAME		



LEFT STORM SEWER PROFILE

RIGHT STORM SEWER PROFILE

PROFILE	SURVEYED	BY	DATE
	PLOTTED		
	GRADES CHECKED		
	ALIGNMENT CHECKED		
	STRUCTURE NOTATIONS CHECKED		
	NOTE BOOK NO.		
	CADD FILE NAME		



SCALE: VERT. 5
HORIZ. 20

FILE NAME =	USER NAME = bemery	DESIGNED -	REVISED -
P:\Projects\2011 Projects\11297 - I00T US45	Ph2\CV\CADD Sheets\0978077-shr-drain-US45-DRAWN	CHECKED -	REVISED -
		DATE -	REVISED -

**STATE OF ILLINOIS
DEPARTMENT OF TRANSPORTATION**

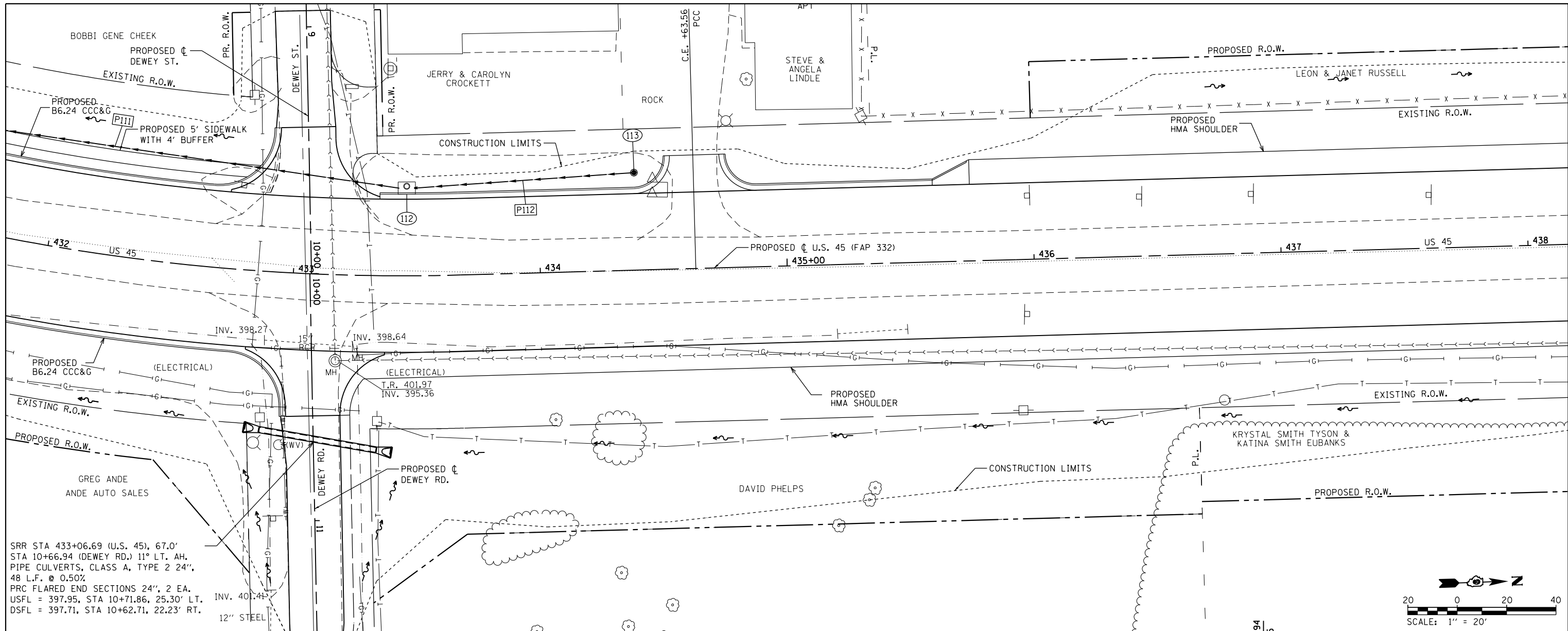
**DRAINAGE PLAN & PROFILE
U.S. 45 - STORM SEWER PROFILES**

SCALE: 1" = 20' SHEET OF SHEETS STA. 426+00.00 TO STA. 432+00.00

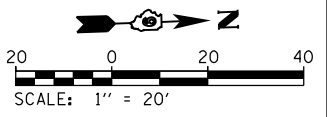
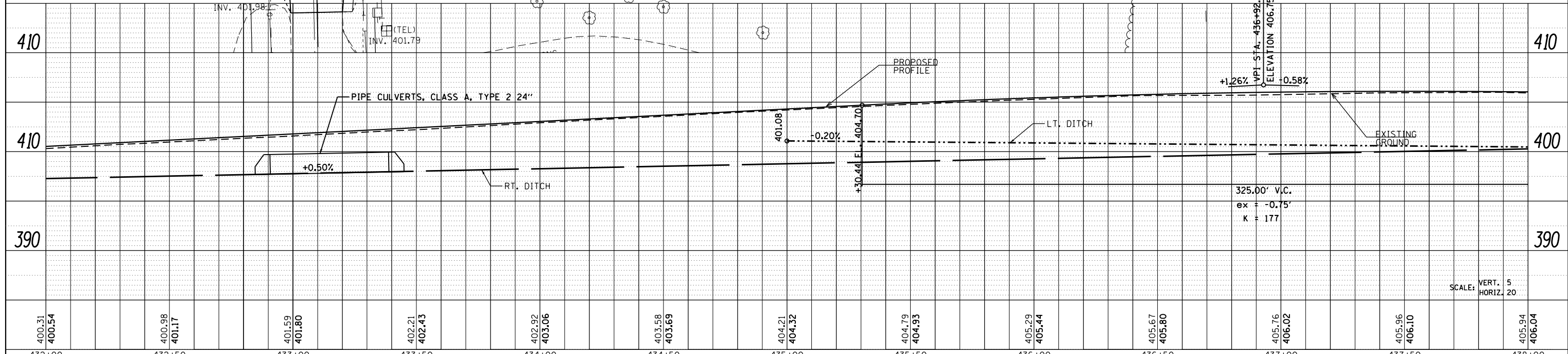
F.A.P. RTE.	SECTION	COUNTY	TOTAL SHEETS	SHEET NO.
332	(29,30)R-1	SALINE	745	347
CONTRACT NO. 78077			ILLINOIS FED. AID PROJECT	

DATE	
BY	
SURVEYED	
PLOTTED	
ALIGNED	
CHECKED	
FILE NAME	
NO.	
PLAN	
NOTE BOOK	

DATE	
BY	
SURVEYED	
PLOTTED	
GRADES CHECKED	
STRUCTURE	
NOTATIONS CHECKED	
NO.	
PROFILE	
NOTE BOOK	



SRR STA 433+06.69 (U.S. 45), 67.0'
 STA 10+66.94 (DEWEY RD.) 11° LT. AH.
 PIPE CULVERTS, CLASS A, TYPE 2 24",
 48 L.F. @ 0.50%
 PRC FLARED END SECTIONS 24", 2 EA.
 USFL = 397.95, STA 10+71.86, 25.30' LT.
 DSFL = 397.71, STA 10+62.71, 22.23' RT.



400.31	400.54	400.98	401.17	401.59	401.80	402.21	402.43	402.92	403.06	403.58	403.69	404.21	404.32	404.79	404.93	405.29	405.44	405.67	405.80	405.76	406.02	405.96	406.10	405.94	406.04	
432+00	432+50	433+00	433+50	434+00	434+50	435+00	435+50	436+00	436+50	437+00	437+50	438+00														

FILE NAME =
 P:\Projects\2011 Projects\11297 - I00T US45

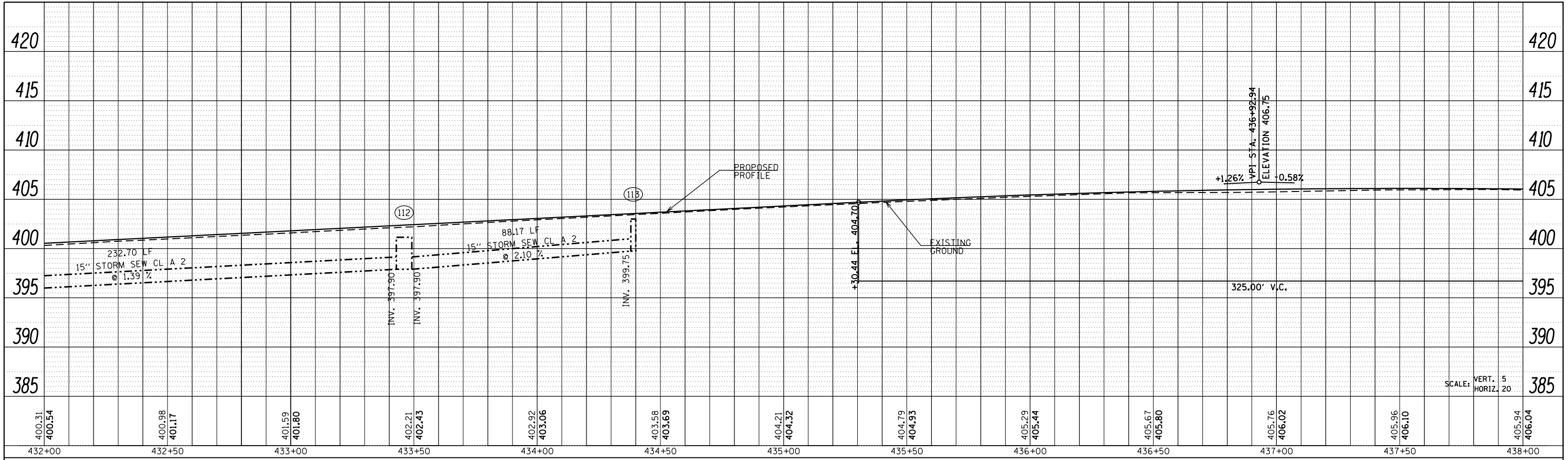
USER NAME = bemory	DESIGNED -	REVISED -
Ph2\CV\CADD Sheets\0978077-shd-drain-US45-UDRAWN	DRAWN -	REVISED -
PLOT SCALE = 40.0000' / in.	CHECKED -	REVISED -
PLOT DATE = 4/30/2014	DATE -	REVISED -

**STATE OF ILLINOIS
 DEPARTMENT OF TRANSPORTATION**

**DRAINAGE PLAN & PROFILE
 U.S. 45**
 SCALE: 1" = 20' SHEET OF SHEETS STA. 432+00.00 TO STA. 438+00.00

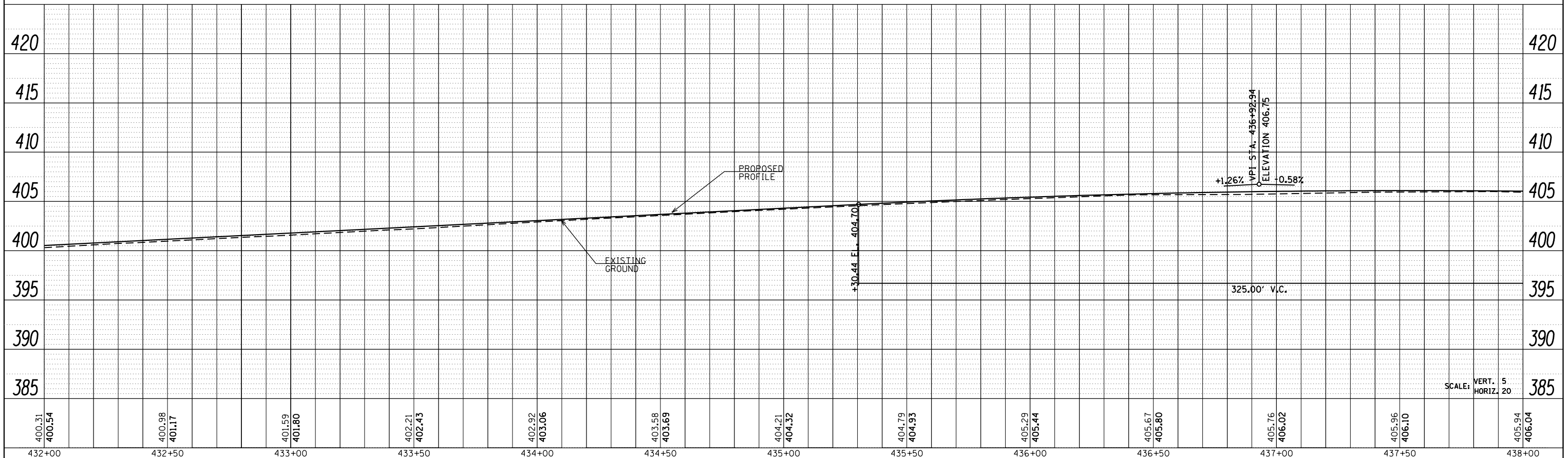
F.A.P. RTE.	SECTION	COUNTY	TOTAL SHEETS	SHEET NO.
332	(29,30)R-1	SALINE	745	348
CONTRACT NO. 78077			ILLINOIS FED. AID PROJECT	

PLAN	SURVEYED	BY	DATE
	PLOTTED		
	NOTE BOOK		
	NO.		
	CHECKED		
	FILE NAME		



LEFT STORM SEWER PROFILE

PROFILE	SURVEYED	BY	DATE
	GRADES CHECKED		
	NOTE BOOK		
	NO.		
	STRUCTURE		
	NOTATIS		
	CHKD		

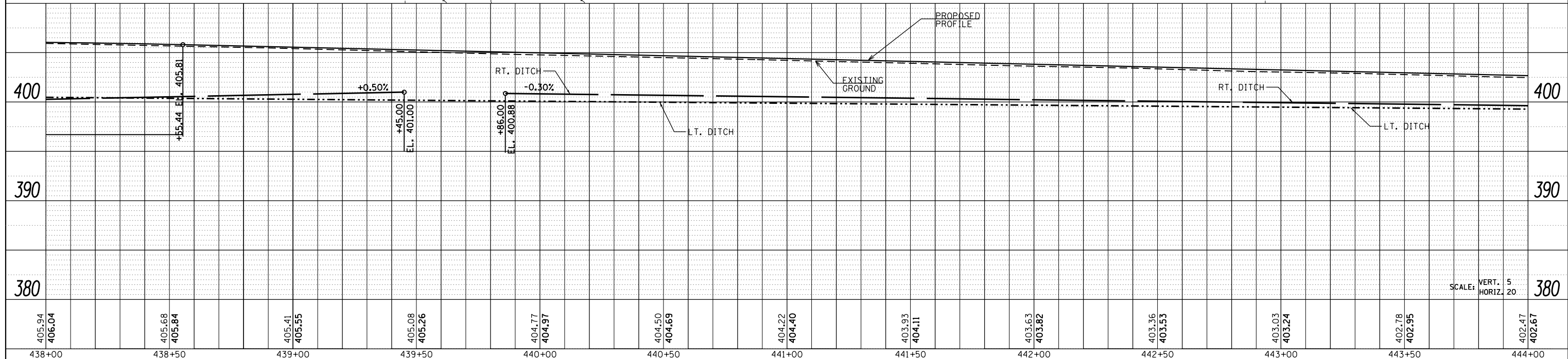
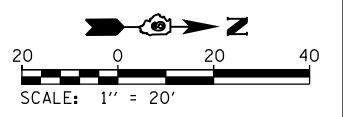
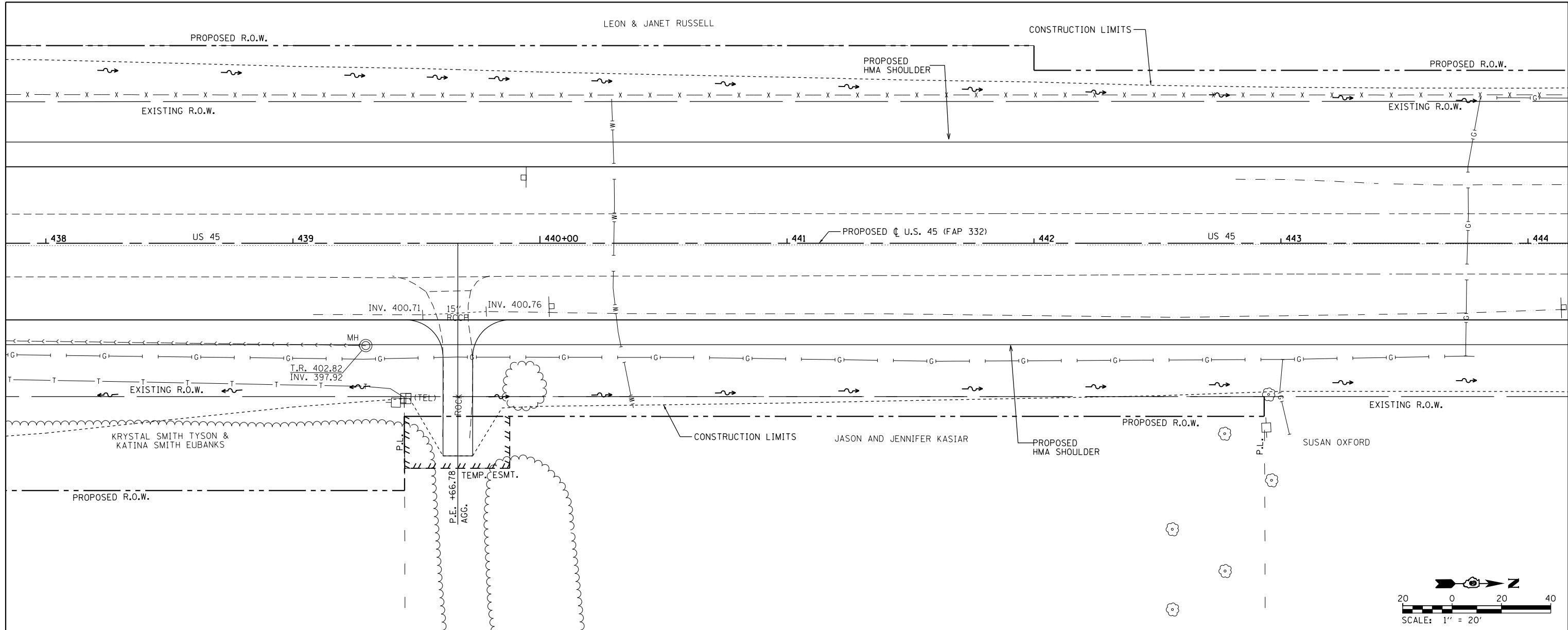


RIGHT STORM SEWER PROFILE

FILE NAME =	USER NAME = bemory	DESIGNED -	REVISED -	<p align="center">STATE OF ILLINOIS DEPARTMENT OF TRANSPORTATION</p>	<p align="center">DRAINAGE PLAN & PROFILE U.S. 45 - STORM SEWER PROFILES</p>			F.A.P. RTE.	SECTION	COUNTY	TOTAL SHEETS	SHEET NO.	
P:\Projects\2011 Projects\11297 - I00T US45	Ph2\CV\CADD Sheets\0978077-shr-drain-US45-DRAWN	CHECKED -	REVISED -		SCALE: 1" = 20'	SHEET	OF	SHEETS	STA. 432+00.00	TO STA. 438+00.00	SALINE	745	349
PLOT SCALE = 40.0000' / in.	CHECKED -	REVISED -	REVISED -		CONTRACT NO. 78077								
PLOT DATE = 4/30/2014	DATE -	REVISED -	REVISED -		ILLINOIS FED. AID PROJECT								

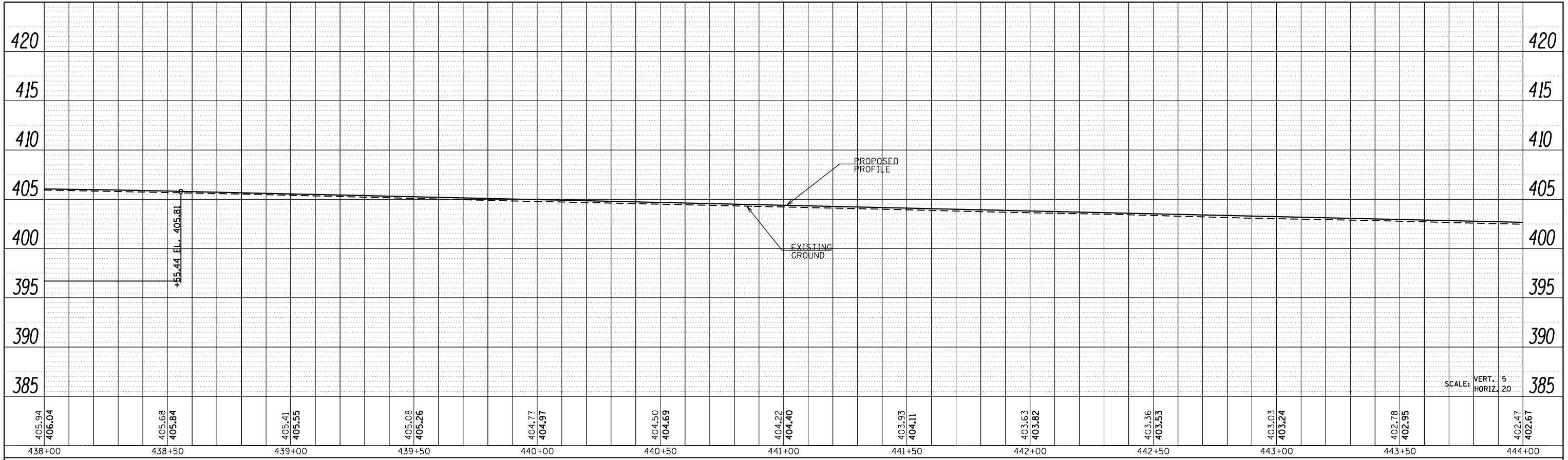
PLAN	SURVEYED	DATE
	PLOTTED	BY
	GRADES CHECKED	
	STRUCTURE NOTATIONS CHECKED	
	NOTE BOOK NO.	
	FILE NAME	

PROFILE	SURVEYED	DATE
	PLOTTED	BY
	GRADES CHECKED	
	STRUCTURE NOTATIONS CHECKED	
	NOTE BOOK NO.	
	FILE NAME	



FILE NAME =	USER NAME = bemory	DESIGNED -	REVISED -	STATE OF ILLINOIS DEPARTMENT OF TRANSPORTATION	DRAINAGE PLAN & PROFILE U.S. 45		F.A.P. R.E. = 332	SECTION = (29,30)R-1	COUNTY = SALINE	TOTAL SHEETS = 745	SHEET NO. = 350	
P:\Projects\2011 Projects\11297 - I00T US45	Ph2\CV\CADD Sheets\0978077-shd-drain-US45-UDRAWN	CHECKED -	REVISED -		SCALE: 1" = 20'	SHEET OF SHEETS	STA. 438+00.00 TO STA. 444+00.00	CONTRACT NO. 78077				
Default	PLOT SCALE = 40.0000' / in.	DATE -	REVISED -		ILLINOIS FED. AID PROJECT							
	PLOT DATE = 4/30/2014											

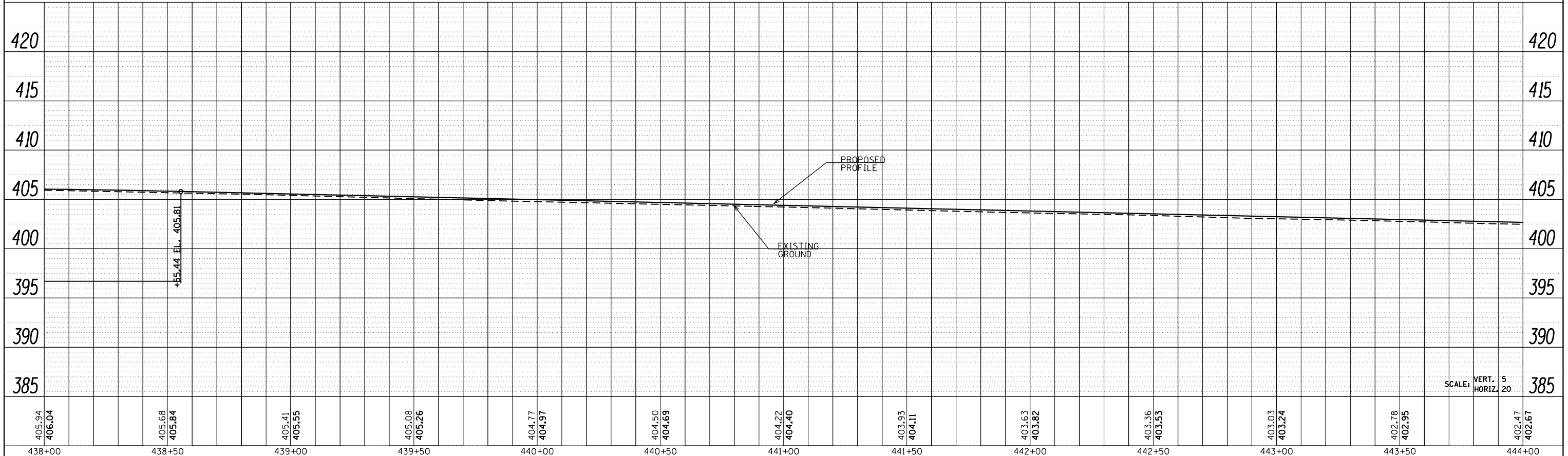
PLAN	SURVEYED	BY	DATE
	PLOTTED		
	ALIGNMENT	CHECKED	
	NOTE BOOK	NO.	
	CADD FILE NAME		



LEFT STORM SEWER PROFILE

RIGHT STORM SEWER PROFILE

PROFILE	SURVEYED	BY	DATE
	PLOTTED		
	GRADES CHECKED		
	NOTE BOOK	NO.	
	STRUCTURE	NOTATIS	CPAD



SCALE: VERT. 5
HORIZ. 20

FILE NAME =	USER NAME = bemory	DESIGNED -	REVISED -
P:\Projects\2011 Projects\11297 - I00T US45	Ph2\CV\CADD Sheets\0978077-shr-drain-US45	DRAWN -	REVISED -
		CHECKED -	REVISED -
		DATE -	REVISED -

STATE OF ILLINOIS
DEPARTMENT OF TRANSPORTATION

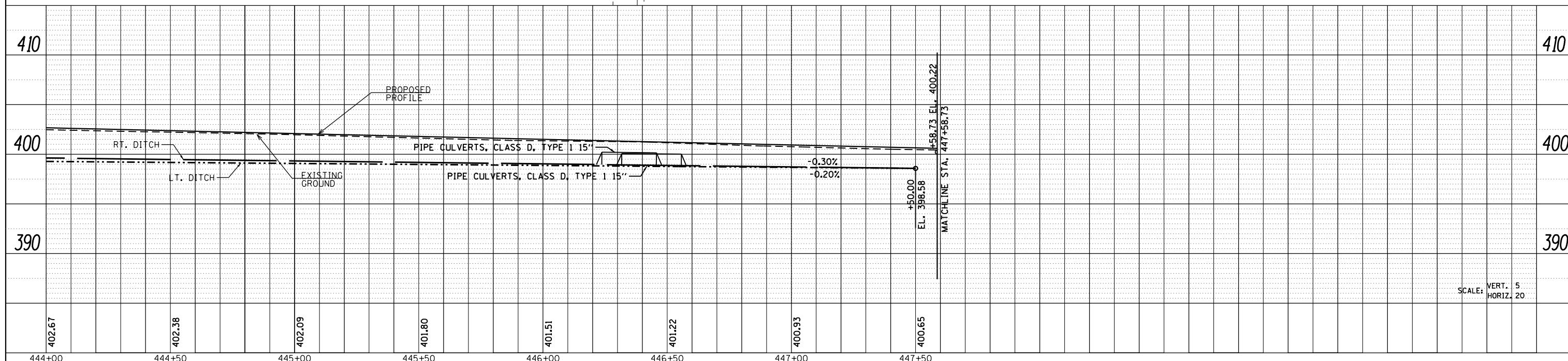
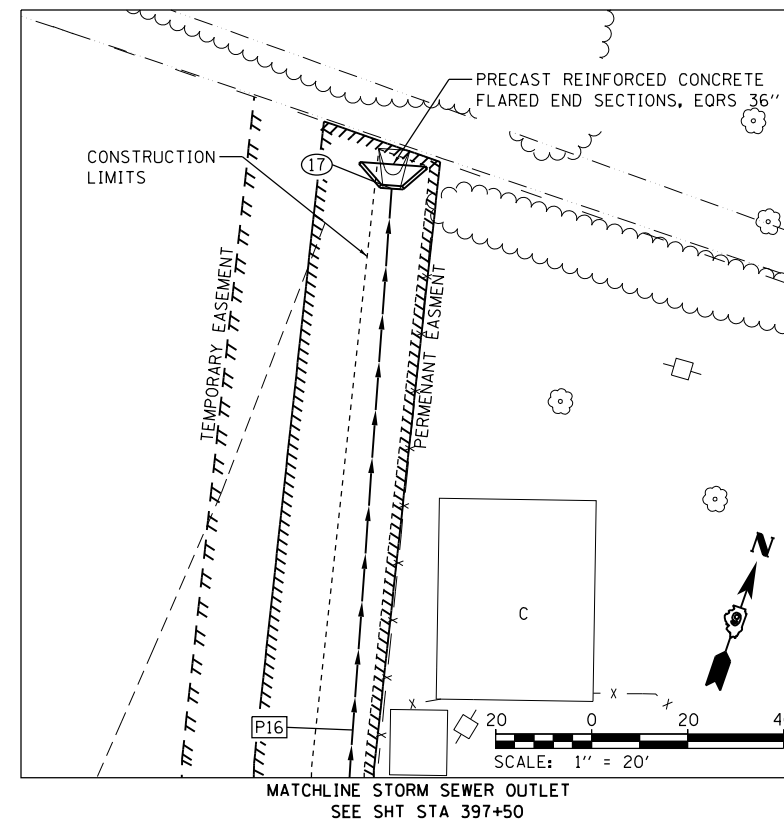
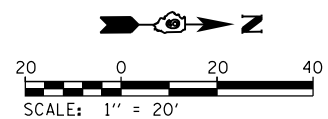
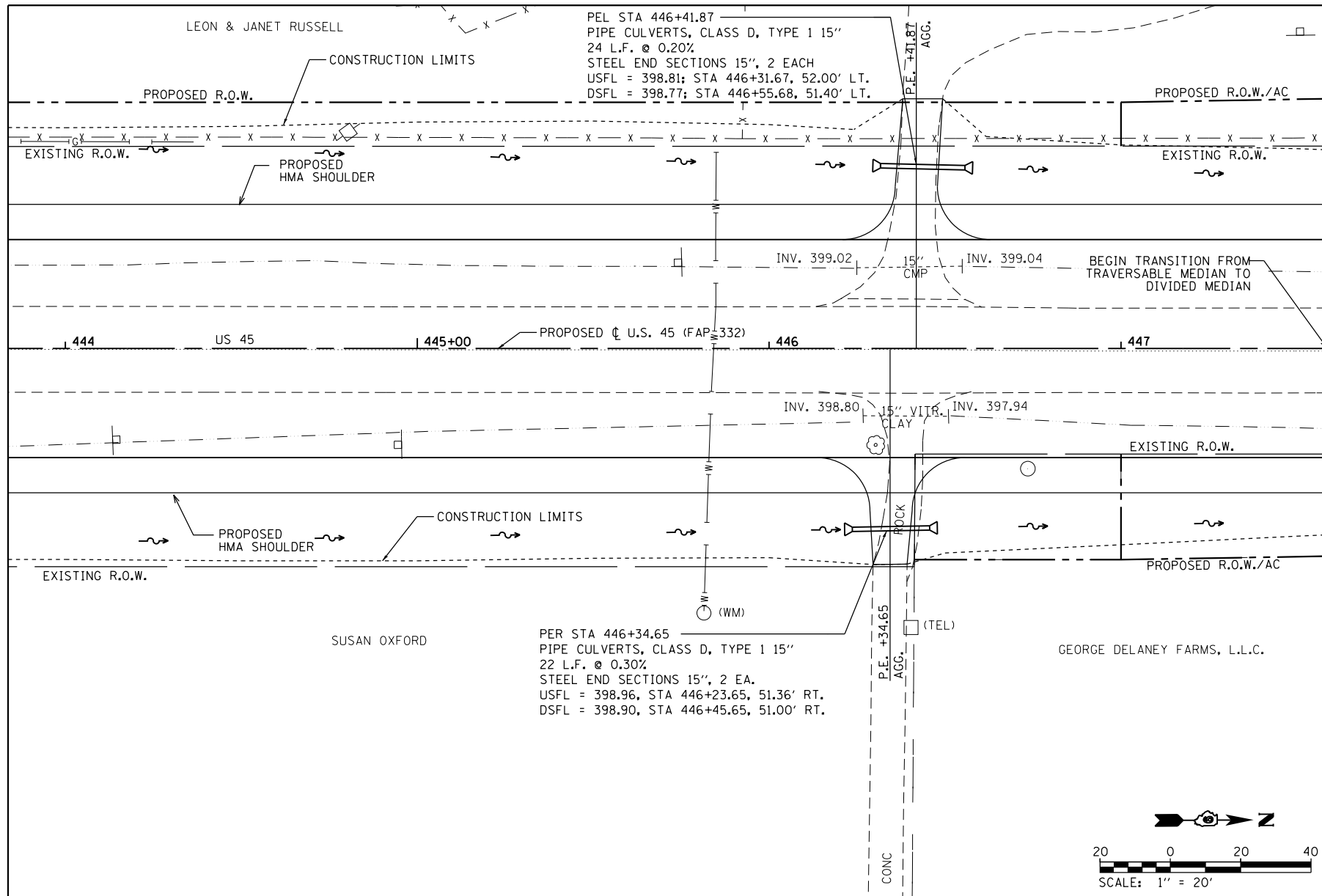
DRAINAGE PLAN & PROFILE
U.S. 45 - STORM SEWER PROFILES

SCALE: 1" = 20' SHEET OF SHEETS STA. 438+00.00 TO STA. 444+00.00

F.A.P. RTE.	SECTION	COUNTY	TOTAL SHEETS	SHEET NO.
332	(29,30)R-1	SALINE	745	351
CONTRACT NO. 78077			ILLINOIS FED. AID PROJECT	

PLAN	SURVEYED	DATE
	PLOTTED	BY
	GRADES CHECKED	
	STRUCTURE NOTATIONS CHECKED	
	NOTE BOOK NO.	
	CADD FILE NAME	

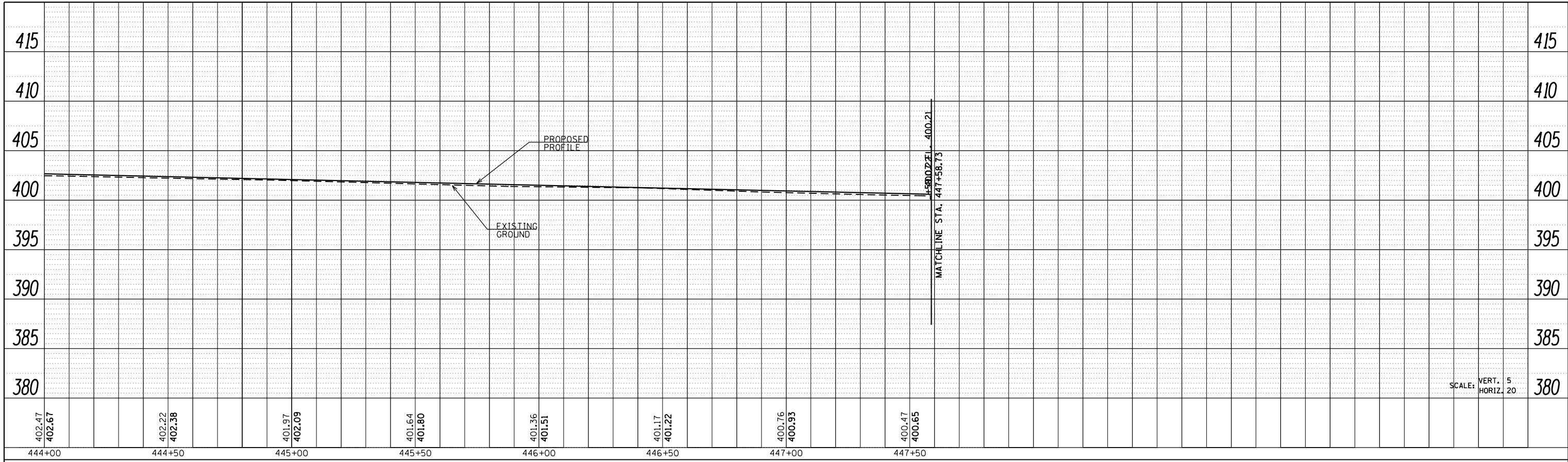
PROFILE	SURVEYED	DATE
	PLOTTED	BY
	GRADES CHECKED	
	STRUCTURE NOTATIONS CHECKED	
	NOTE BOOK NO.	
	CADD FILE NAME	



FILE NAME =	USER NAME = bemory	DESIGNED -	REVISED -	STATE OF ILLINOIS DEPARTMENT OF TRANSPORTATION	DRAINAGE PLAN & PROFILE U.S. 45	F.A.P. RTE.	SECTION	COUNTY	TOTAL SHEETS	SHEET NO.
P:\Projects\2011 Projects\11297 - I00T US45	Ph2\CV\CADD Sheets\0978077-shd-drain-US45-UDRAWN	CHECKED -	REVISED -			332	(29,30)R-1	SALINE	745	352
Default	PLOT SCALE = 40.0000' / in.	DATE -	REVISED -			CONTRACT NO. 78077				
	PLOT DATE = 4/30/2014					SCALE: 1" = 20'		SHEET OF SHEETS		STA. 444+00.00 TO STA. 447+58.73

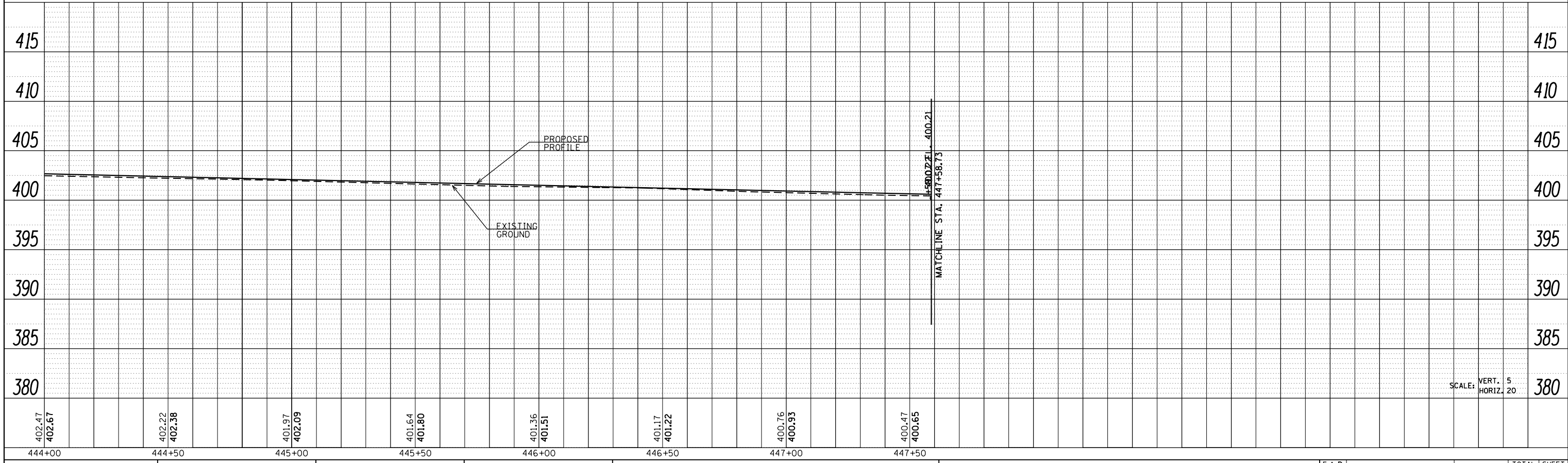
ILLINOIS FED. AID PROJECT

PLAN	SURVEYED	BY	DATE
	PLOTTED		
	ALIGNED		
	CHECKED		
	FILED		
NOTE BOOK NO.	CARD FILE NAME		



LEFT STORM SEWER PROFILE

RIGHT STORM SEWER PROFILE



PROFILE	SURVEYED	BY	DATE
	PLOTTED		
	GRADES CHECKED		
	STRUCTURE NOTATIONS CHECKED		
NOTE BOOK NO.	NOTATIS CHECKED		

SCALE: VERT. 5
HORIZ. 20

SCALE: VERT. 5
HORIZ. 20

FILE NAME =	USER NAME = bemy	DESIGNED -	REVISIED -
P:\Projects\2011 Projects\11297 - I00T US45	Ph2\CV\CADD Sheets\0978077-sh-t-drain-US45	DRAWN -	REVISIED -
	PLOT SCALE = 40.0000' / in.	CHECKED -	REVISIED -
	PLOT DATE = 4/30/2014	DATE -	REVISIED -

STATE OF ILLINOIS
DEPARTMENT OF TRANSPORTATION

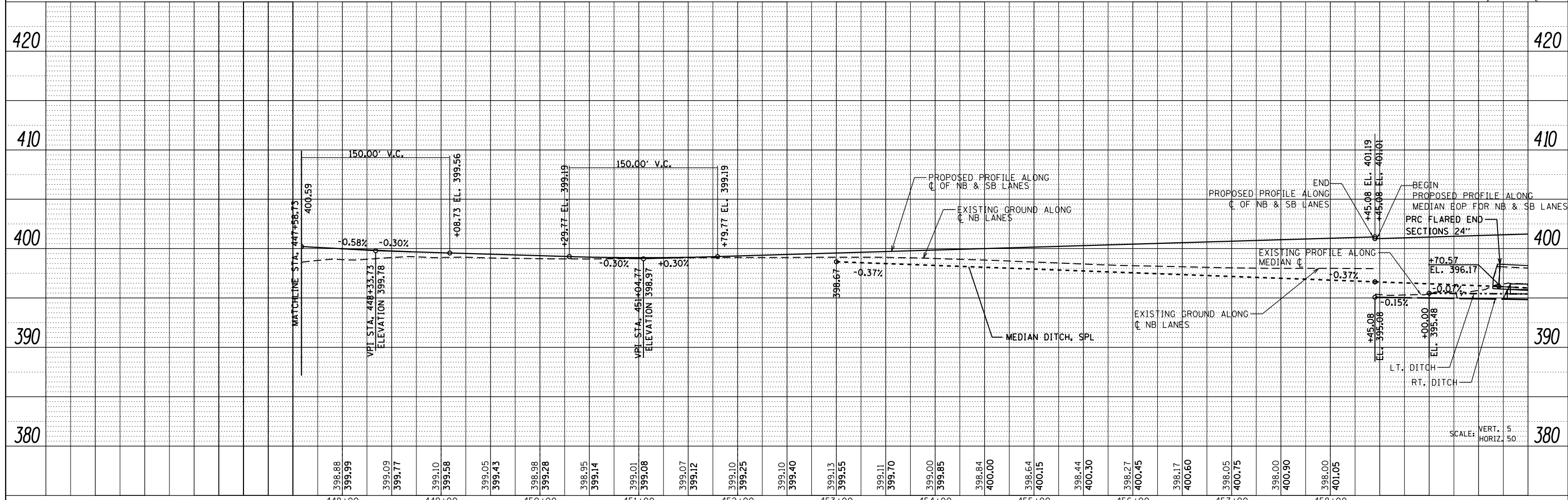
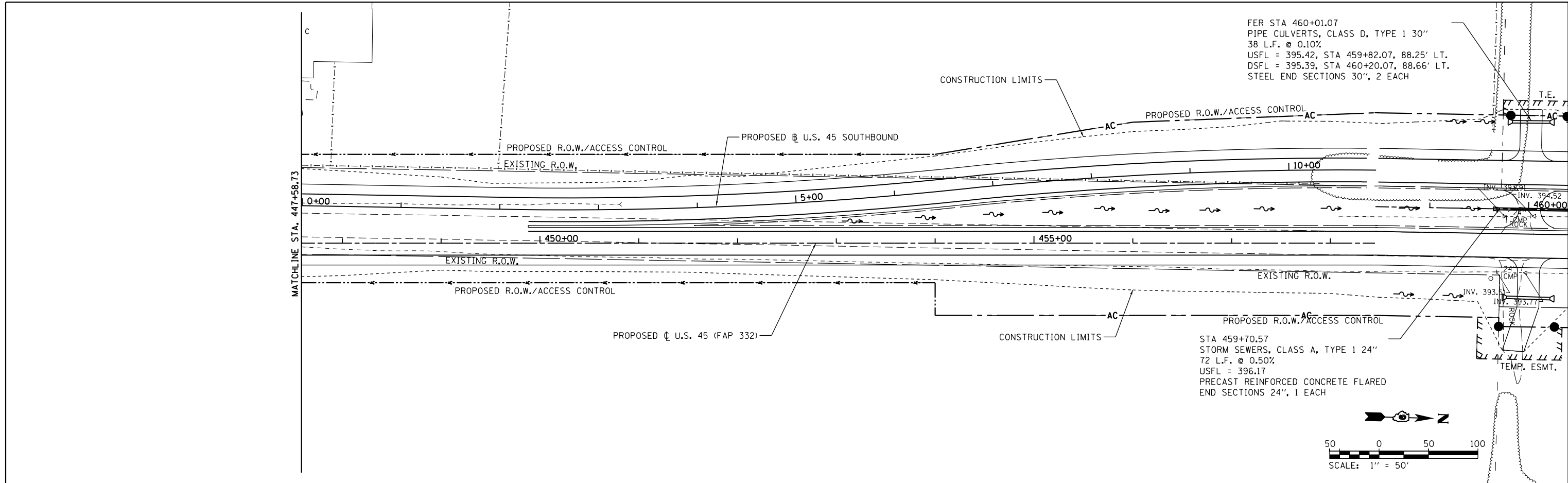
DRAINAGE PLAN & PROFILE
U.S. 45 - STORM SEWER PROFILES

SCALE: 1" = 20' SHEET OF SHEETS STA. 444+00.00 TO STA. 447+58.73

F.A.P. RTE.	SECTION	COUNTY	TOTAL SHEETS	SHEET NO.
332	(29,30)R-1	SALINE	745	353
CONTRACT NO. 78077			ILLINOIS FED. AID PROJECT	

PLAN	SURVEYED	DATE
	PLOTTED	
	GRADES CHECKED	
	ALIGNMENT CHECKED	
	STRUCTURE NOTATIONS CHECKED	
	NOTE BOOK NO.	
	CADD FILE NAME	

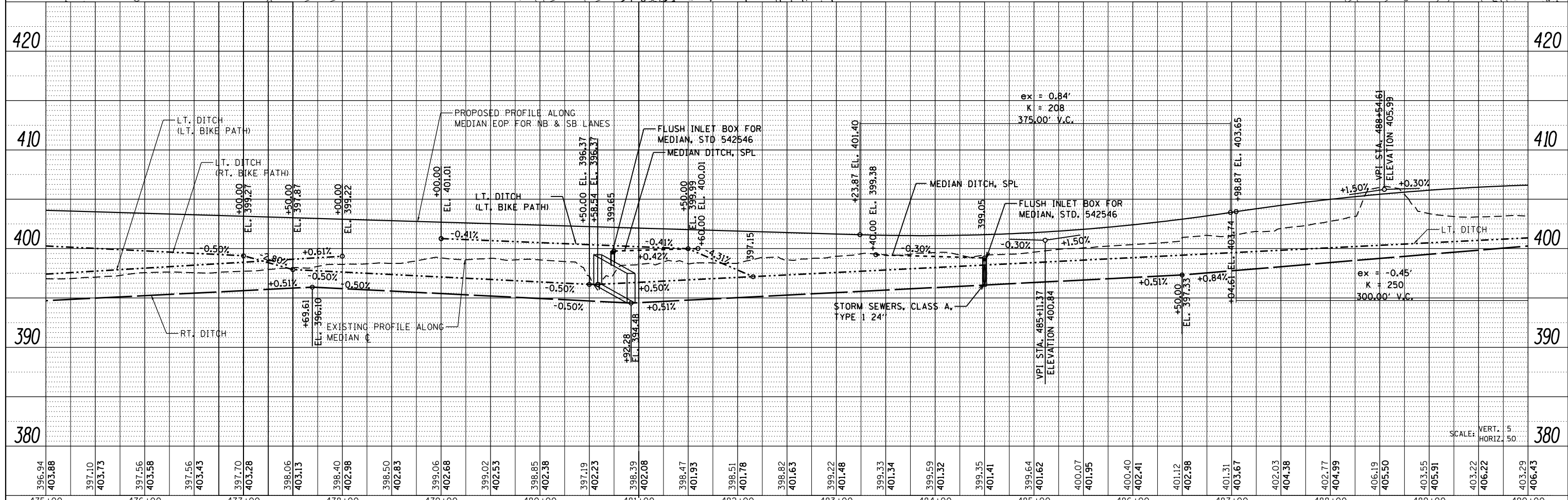
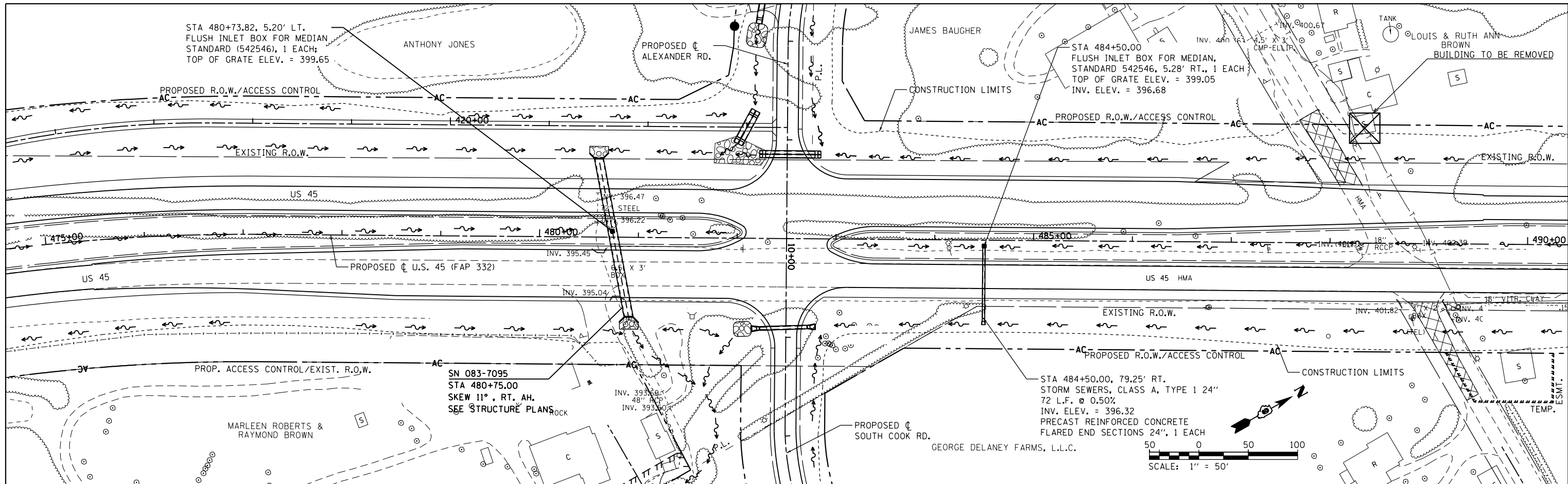
PROFILE	SURVEYED	DATE
	PLOTTED	
	GRADES CHECKED	
	ALIGNMENT CHECKED	
	STRUCTURE NOTATIONS CHECKED	
	NOTE BOOK NO.	
	CADD FILE NAME	



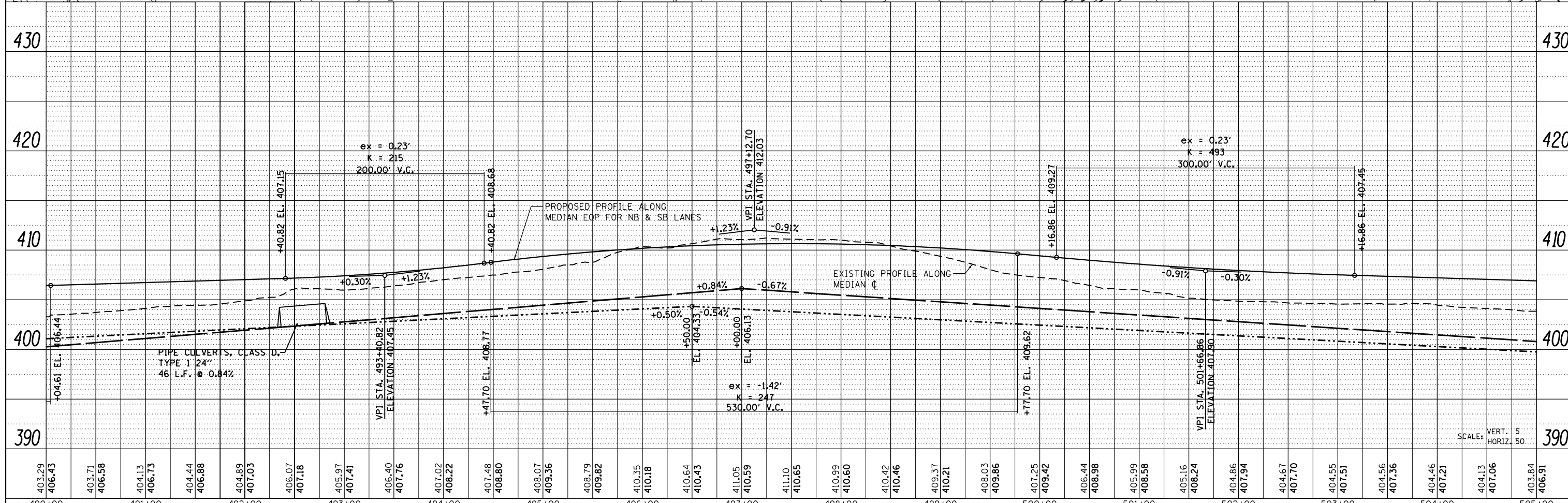
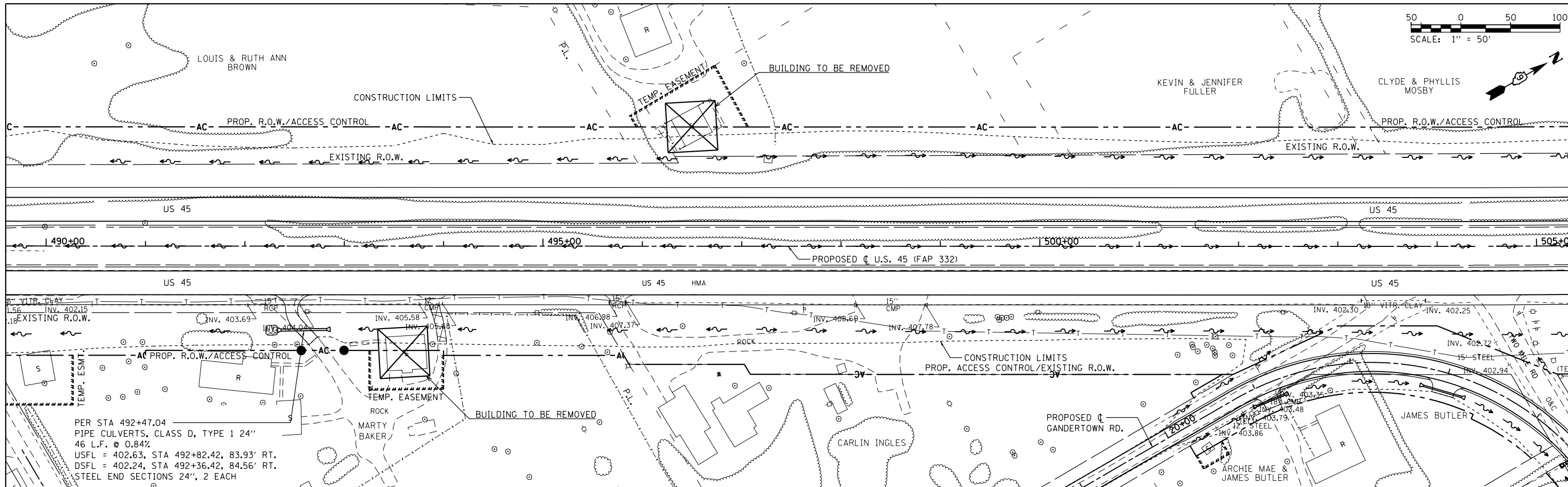
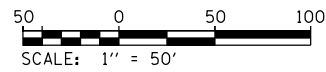
FILE NAME =	USER NAME = bemory	DESIGNED -	REVISED -	STATE OF ILLINOIS DEPARTMENT OF TRANSPORTATION	DRAINAGE PLAN & PROFILE U.S. 45			F.A.P. RTE. = 332	SECTION = (29,30)R-1	COUNTY = SALINE	TOTAL SHEETS = 745	SHEET NO. = 354
PLOT SCALE = 100.0000' / in.	CHECKED -	REVISED -	REVISED -		SCALE: 1"=50'	SHEET NO. OF SHEETS	STA. 447+58.73 TO STA. 460+00.00	CONTRACT NO. 78077				
PLOT DATE = 4/30/2014	DATE -	REVISED -	REVISED -		ILLINOIS FED. AID PROJECT							

PLAN	SURVEYED	DATE
NOTE BOOK	ALIGNED	
NO.	CHECKED	
	FILE NAME	

PROFILE	SURVEYED	DATE
NOTE BOOK	GRADES	
NO.	CHECKED	
	STRUCTURE	
	NOTATIONS	



FILE NAME =	USER NAME = bemery	DESIGNED -	REVISED -	STATE OF ILLINOIS DEPARTMENT OF TRANSPORTATION	DRAINAGE PLAN & PROFILE U.S. 45	F.A.P. R.T.E. = 332	SECTION = (29,30)R-1	COUNTY = SALINE	TOTAL SHEETS = 745	SHEET NO. = 356		
P:\Projects\2011 Projects\11297 - I00T US45	Ph2\CV\CADD Sheets\0978077-shd-drain-US45-RD	CHECKED -	REVISED -			SCALE: 1"=50'	SHEET NO. OF SHEETS	STA. 475+00.00 TO STA. 490+00.00	CONTRACT NO. 78077			
PLOT SCALE = 100.0000' / in.		DATE -	REVISED -			ILLINOIS FED. AID PROJECT						
PLOT DATE = 4/30/2014												



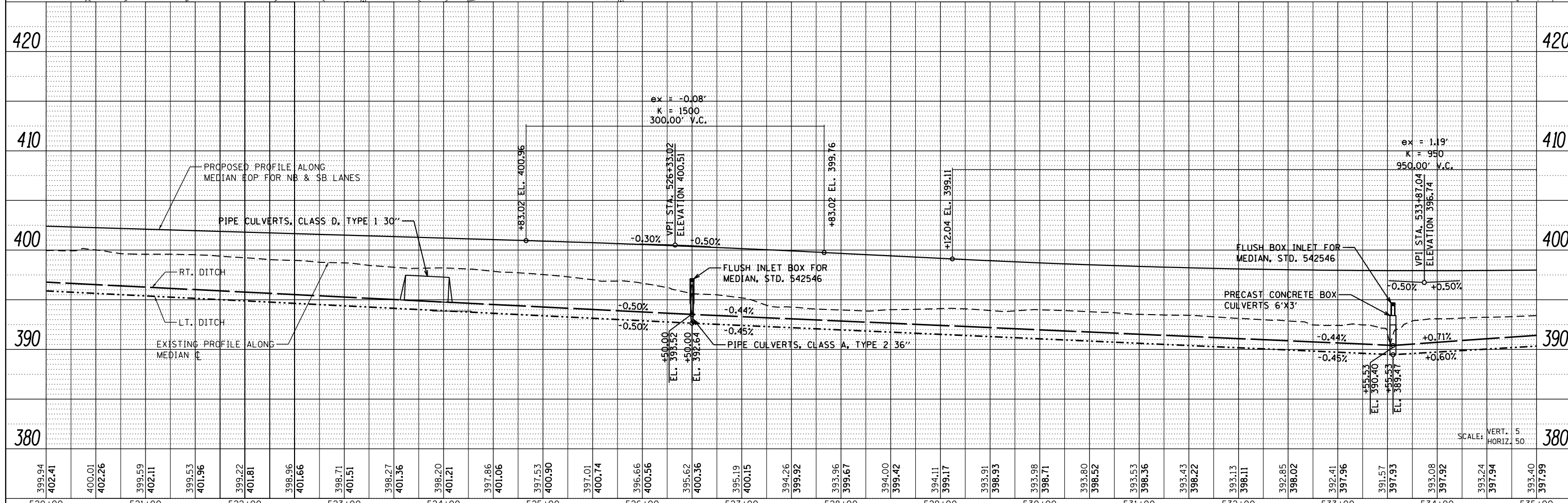
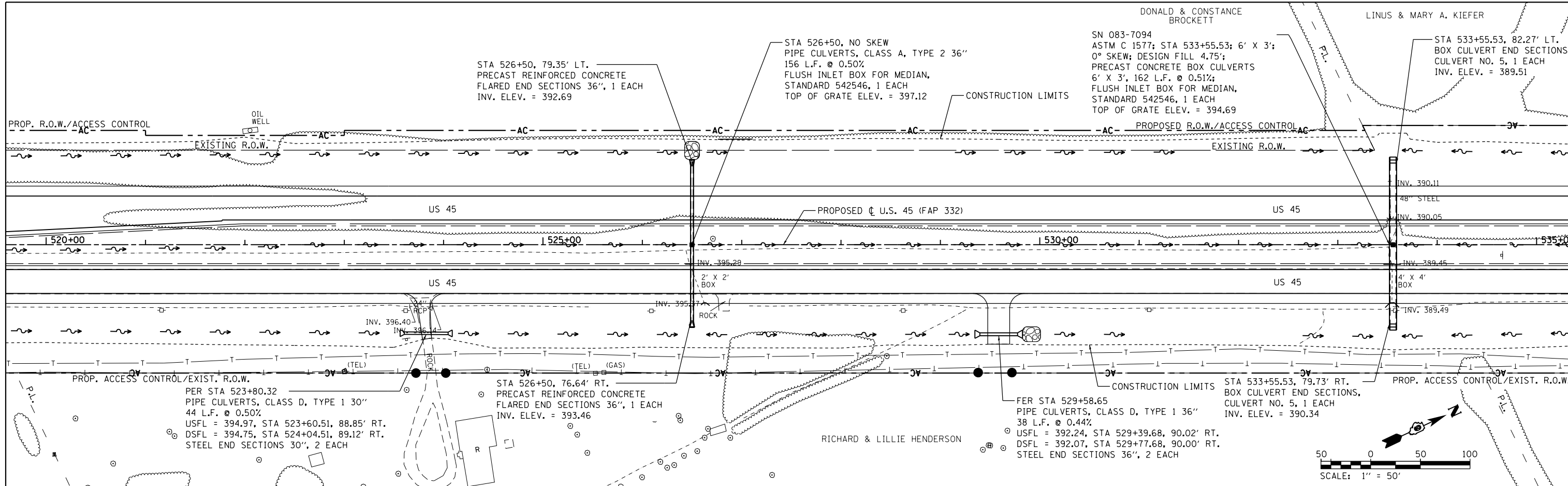
DATE	
BY	
PLAN	SURVEYED
	PLOTTED
	NOTE BOOK
	ALIGNED
	CHECKED
	NO. _____
	FILE NAME
	NO. _____

DATE	
BY	
PROFILE	SURVEYED
	PLOTTED
	GRADES CHECKED
	STRUCTURE
	NOTATIONS OK'D
	NO. _____

FILE NAME =	USER NAME = bemory	DESIGNED -	REVISED -	STATE OF ILLINOIS DEPARTMENT OF TRANSPORTATION	DRAINAGE PLAN & PROFILE U.S. 45		F.A.P. RTE.	SECTION	COUNTY	TOTAL SHEETS	SHEET NO.	
P:\Projects\2011 Projects\11297 - I00T US45	Ph2\CV\CADD Sheets\0978077-sht-drain-US45-RD	DRAWN -	REVISED -		SCALE: 1"=50'	SHEET NO.	OF SHEETS	STA. 490+00.00 TO STA. 505+00.00	332	(29,30)R-1	SALINE	745 357
		CHECKED -	REVISED -		CONTRACT NO. 78077		ILLINOIS FED. AID PROJECT					
		DATE -	REVISED -									

DATE	
BY	
PLAN	SURVEYED
	NOTED
	PLOTTED
	ALIGNED
	CHECKED
	DESIGNED
	FILE NAME
	NO.

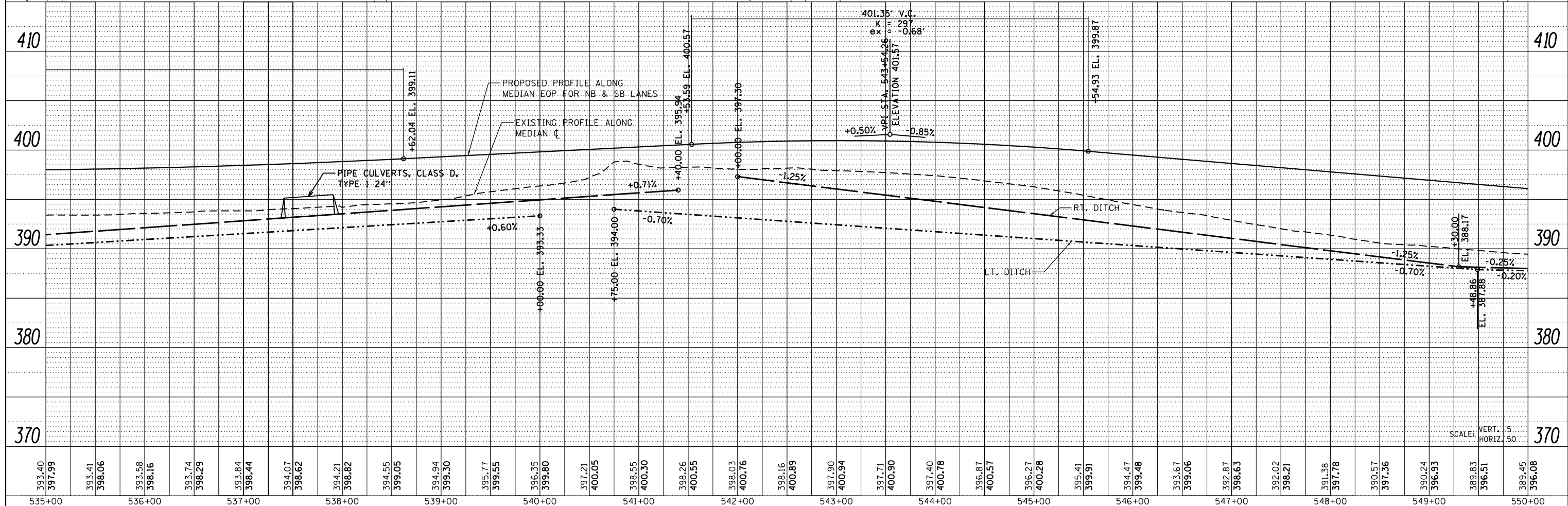
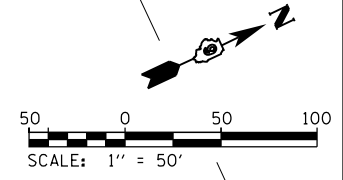
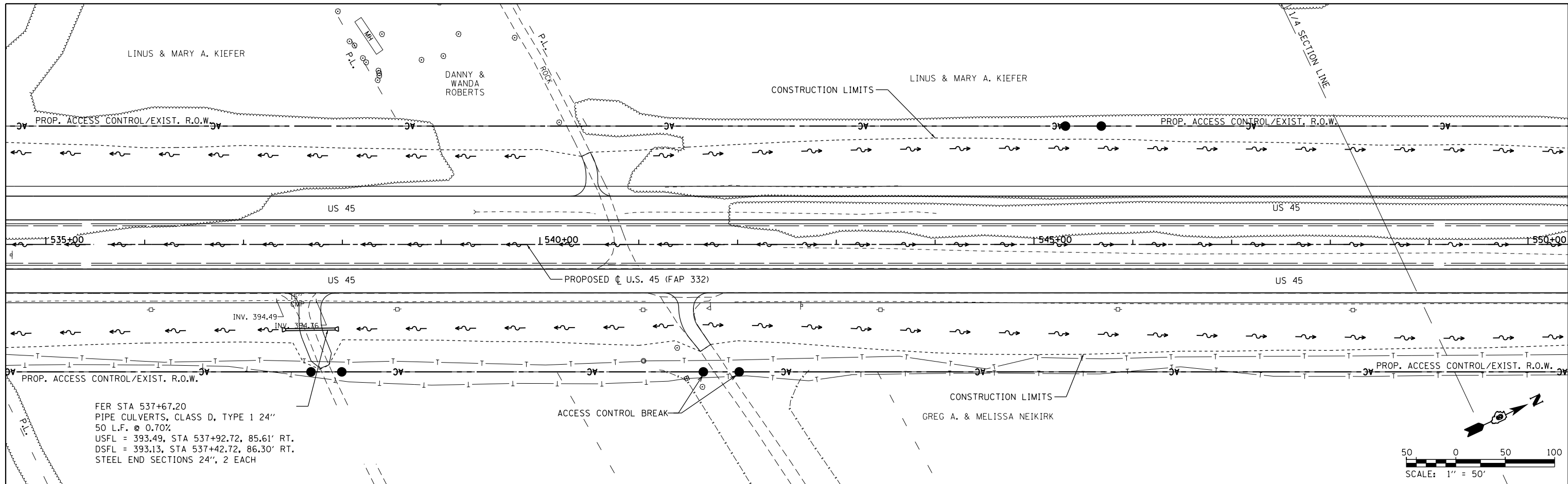
DATE	
BY	
PROFILE	SURVEYED
	NOTED
	PLOTTED
	GRADES
	CHECKED
	STRUCTURE
	NOT AT THIS OFFICE
	NO.



FILE NAME =	USER NAME = bemory	DESIGNED -	REVISED -	STATE OF ILLINOIS DEPARTMENT OF TRANSPORTATION	DRAINAGE PLAN & PROFILE U.S. 45	F.A.P. RTE.	SECTION	COUNTY	TOTAL SHEETS	SHEET NO.
Pi:\Projects\2011 Projects\11297 - 100T US45	Ph2\CV\CADD Sheets\0978077-shd-drain-US45-RD	CHECKED -	REVISED -			332	(29,30)R-1	SALINE	745	359
PLOT SCALE = 100.0000' / in.	DATE -	REVISED -	REVISED -			CONTRACT NO. 78077			ILLINOIS FED. AID PROJECT	
PLOT DATE = 4/30/2014		REVISED -	REVISED -			SCALE: 1"=50'	SHEET NO.	OF SHEETS	STA. 520+00.00 TO STA. 535+00.00	

PLAN	SURVEYED	DATE
	PLOTTED	BY
	NOTE BOOK	
	NO.	
	ALIGNED	
	CHECKED	
	FILE NAME	
	NO.	

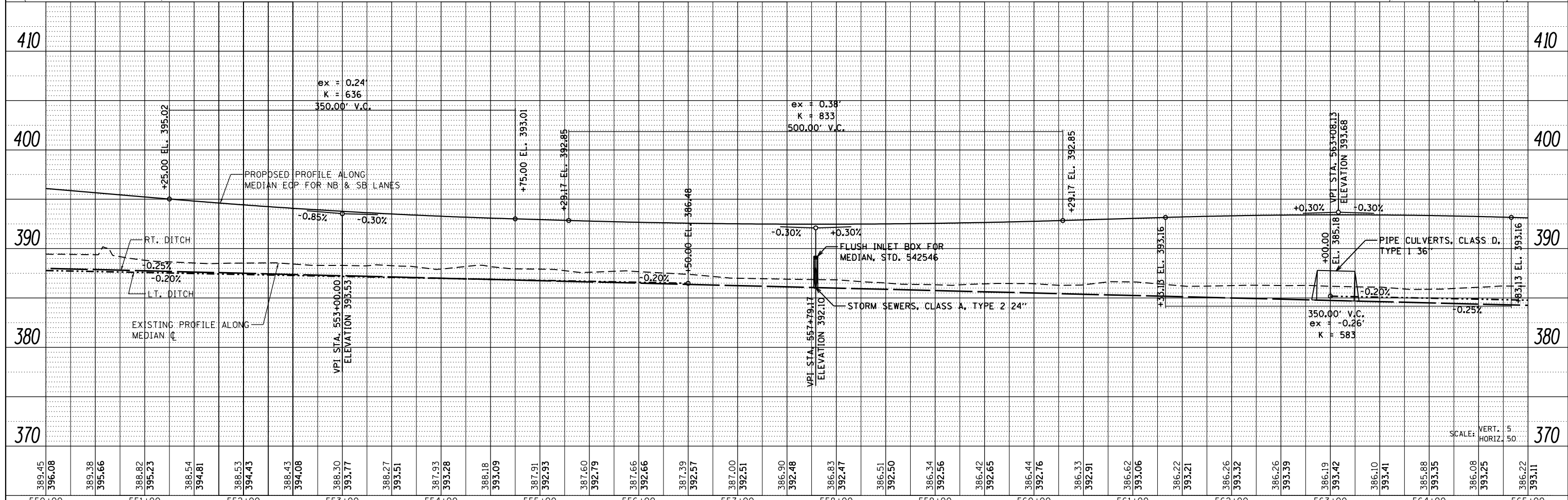
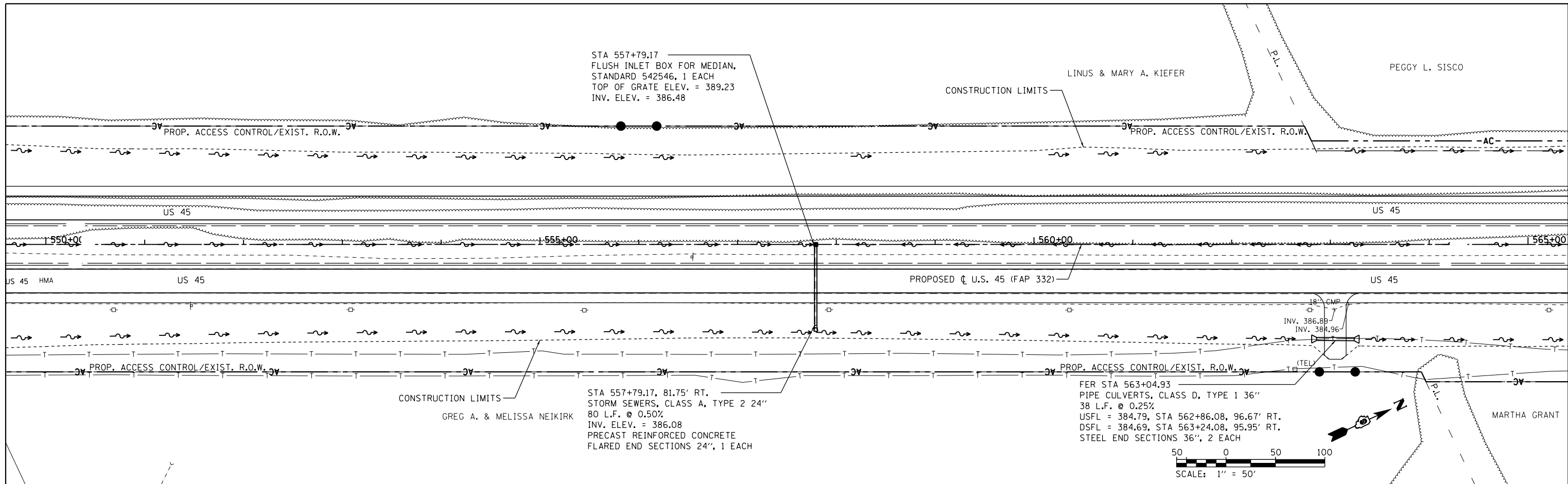
PROFILE	SURVEYED	DATE
	PLOTTED	BY
	GRADES CHECKED	
	STRUCTURE	
	NOT AT THIS OFFICE	
	NO.	



FILE NAME =	USER NAME = bemery	DESIGNED -	REVISED -	STATE OF ILLINOIS DEPARTMENT OF TRANSPORTATION	DRAINAGE PLAN & PROFILE U.S. 45	F.A.P. RTE.	SECTION	COUNTY	TOTAL SHEETS	SHEET NO.
P:\Projects\2011 Projects\11297 - 100T US45	Ph2\CV\CADD Sheets\0978077-shr-drain-US45	DRAWN -	REVISED -			332	(29,30)R-1	SALINE	745	360
PLOT SCALE = 100.0000' / in.	CHECKED -	REVISED -	REVISED -			CONTRACT NO. 78077				
PLOT DATE = 4/30/2014	DATE -	REVISED -	REVISED -			ILLINOIS FED. AID PROJECT				

PLAN	SURVEYED	DATE
	PLOTTED	BY
	GRADES CHECKED	
	ALIGNMENT CHECKED	
	STRUCTURE NOTATIONS CHECKED	
	NOTE BOOK NO.	
	CADD FILE NAME	

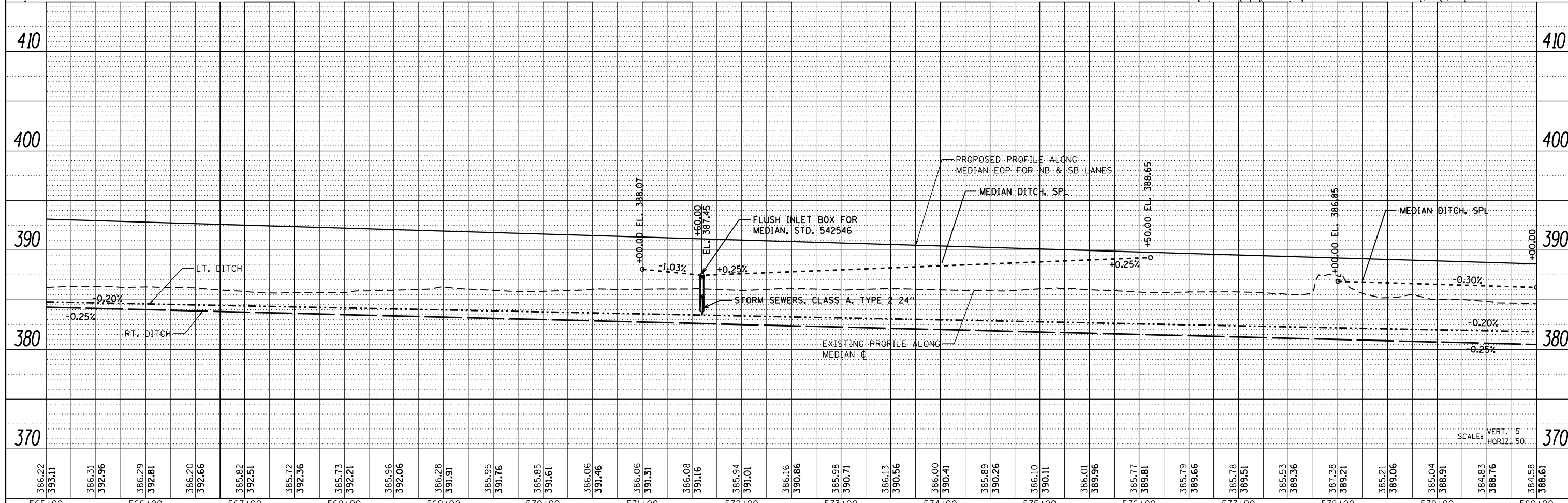
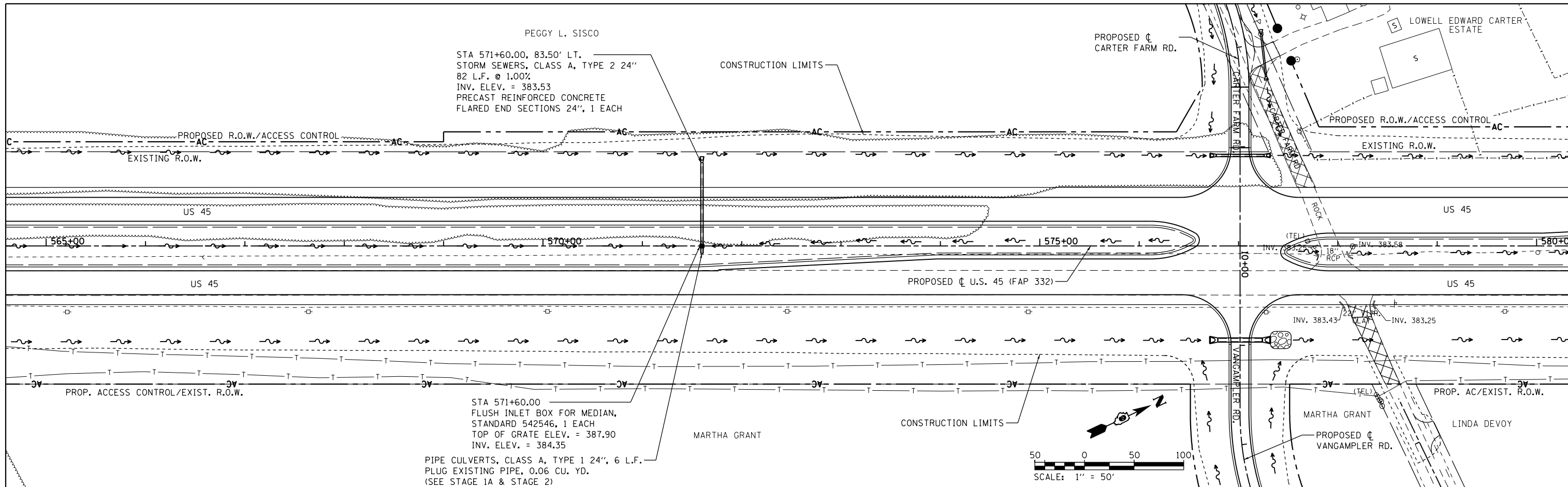
PROFILE	SURVEYED	DATE
	PLOTTED	BY
	GRADES CHECKED	
	ALIGNMENT CHECKED	
	STRUCTURE NOTATIONS CHECKED	
	NOTE BOOK NO.	
	CADD FILE NAME	



FILE NAME =	USER NAME = bemory	DESIGNED -	REVISED -	STATE OF ILLINOIS DEPARTMENT OF TRANSPORTATION	DRAINAGE PLAN & PROFILE U.S. 45	F.A.P. RTE.	SECTION	COUNTY	TOTAL SHEETS	SHEET NO.
P:\Projects\2011 Projects\11297 - I00T US45	Ph2\CV\CADD Sheets\0978077-shd-drain-US45-RD	REVISION	REVISED -			332	(29,30)R-1	SALINE	745	361
PLOT SCALE = 100.0000' / in.	CHECKED -	REVISED -	REVISED -			CONTRACT NO. 78077				
PLOT DATE = 4/30/2014	DATE -	REVISED -	REVISED -			ILLINOIS FED. AID PROJECT				

DATE	
BY	
SURVEYED	
PLANNED	
NOTED	
NO.	

DATE	
BY	
SURVEYED	
PLANNED	
NOTED	
NO.	



FILE NAME =	USER NAME = bemery	DESIGNED -	REVISED -
P:\Projects\2011 Projects\11297 - I00T US45	Ph2\CV\CADD Sheets\0978077-shd-drain-US45-RD	DRAWN -	REVISED -
PLOT SCALE = 100.0000' / in.	CHECKED -	REVISED -	REVISED -
PLOT DATE = 4/30/2014	DATE -	REVISED -	REVISED -

**STATE OF ILLINOIS
DEPARTMENT OF TRANSPORTATION**

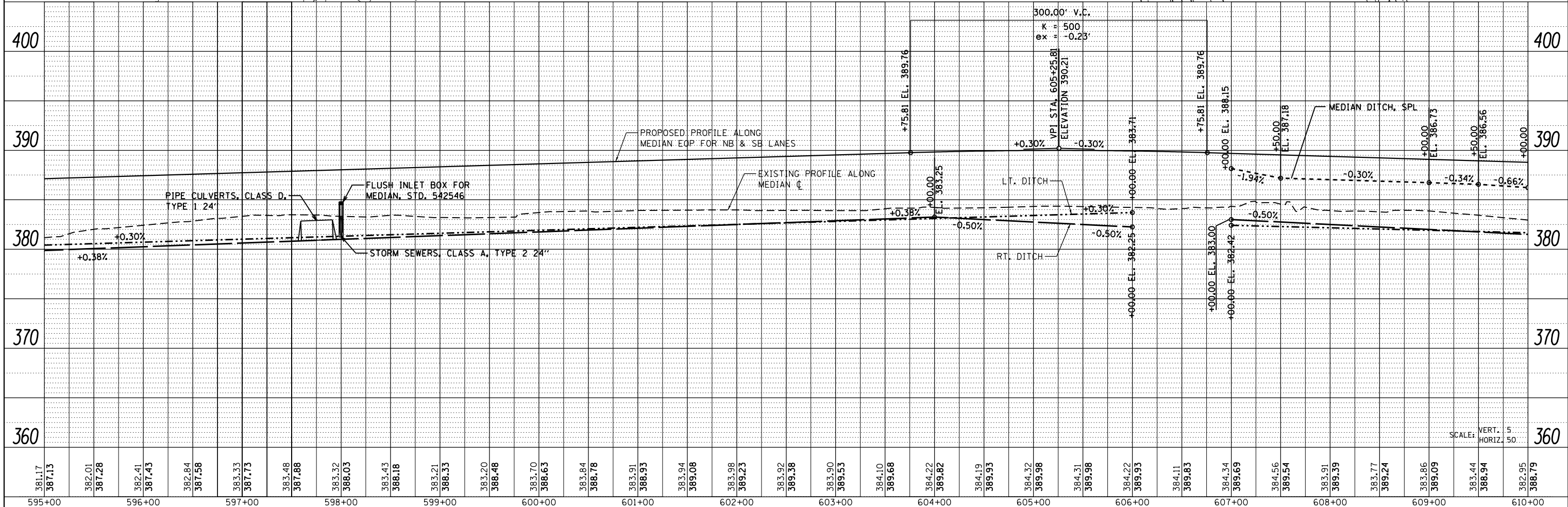
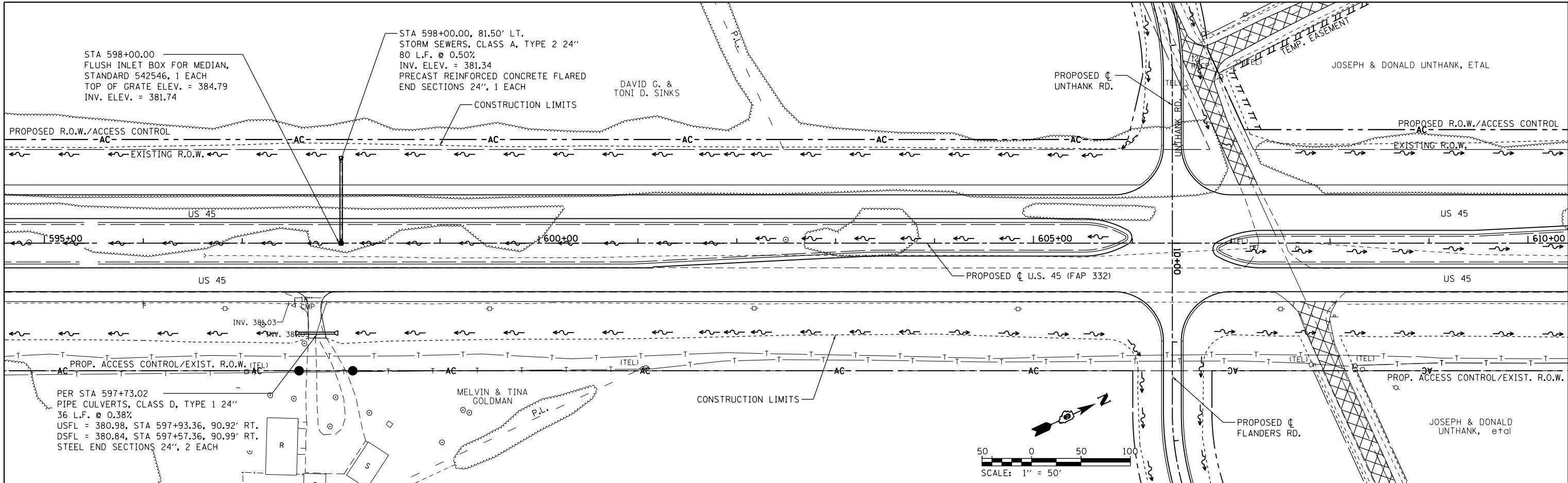
**DRAINAGE PLAN & PROFILE
U.S. 45**

SCALE: 1"=50' SHEET NO. OF SHEETS STA. 565+00.00 TO STA. 580+00.00

F.A.P. RTE.	SECTION	COUNTY	TOTAL SHEETS	SHEET NO.
332	(29,30)R-1	SALINE	745	362
CONTRACT NO. 78077			ILLINOIS FED. AID PROJECT	

DATE	
BY	
SURVEYED	
PLOTTED	
ALIGNMENT CHECKED	
NOTE BOOK NO.	
FILE NAME	

DATE	
BY	
SURVEYED	
PLOTTED	
GRADES CHECKED	
NOTE BOOK NO.	
FILE NAME	



FILE NAME =	USER NAME = bemery	DESIGNED -	REVISED -
P:\Projects\2011 Projects\11297 - I00T US45	Ph2\CV\CADD Sheets\0978077-shd-drain-US45	DRAWN -	REVISED -
PLOT SCALE = 100.0000' / 1"		CHECKED -	REVISED -
PLOT DATE = 4/30/2014		DATE -	REVISED -

**STATE OF ILLINOIS
DEPARTMENT OF TRANSPORTATION**

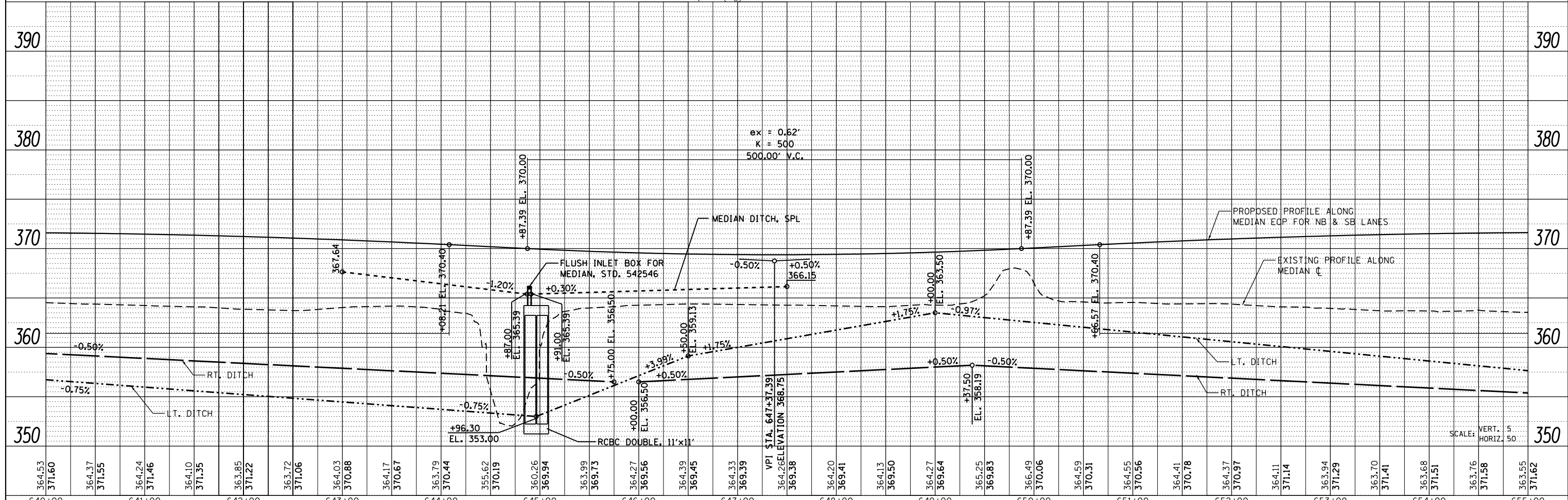
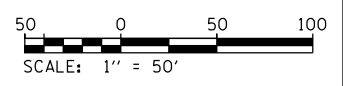
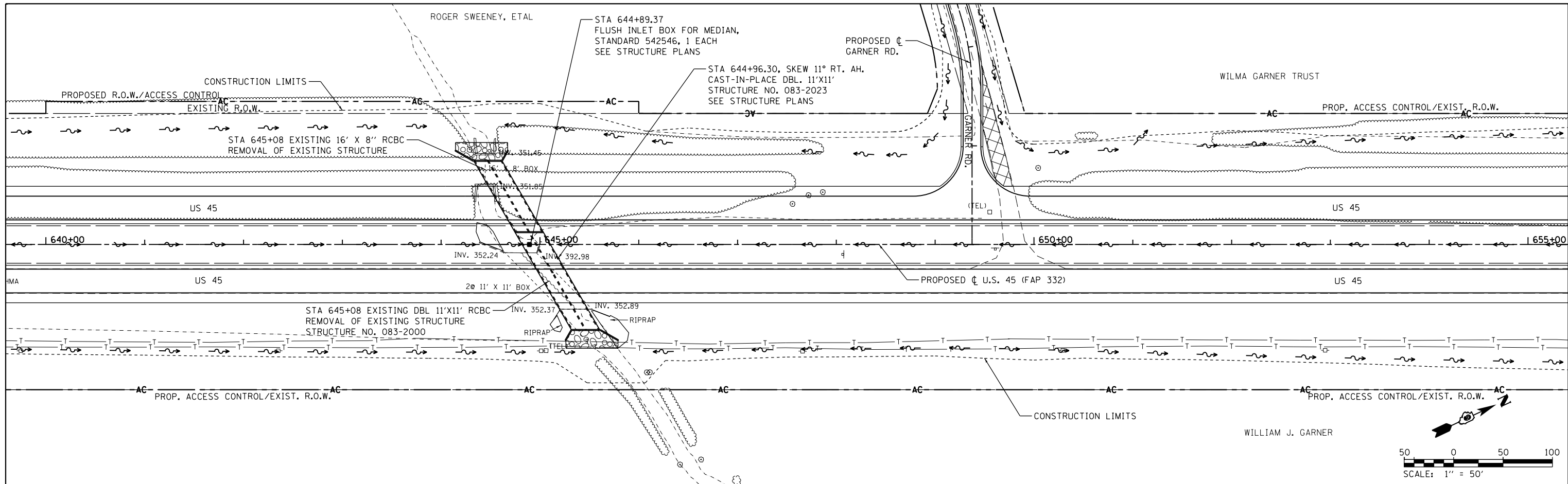
**DRAINAGE PLAN & PROFILE
U.S. 45**

SCALE: 1"=50' SHEET NO. OF SHEETS STA. 595+00.00 TO STA. 610+00.00

F.A.P. RTE.	SECTION	COUNTY	TOTAL SHEETS	SHEET NO.
332	(29,30)R-1	SALINE	745	364
CONTRACT NO. 78077			ILLINOIS FED. AID PROJECT	

PLAN	SURVEYED	DATE
	PLOTTED	BY
	ALIGNMENT CHECKED	
	STRUCTURE CHECKED	
	ROAD FILE NAME	
	NO.	

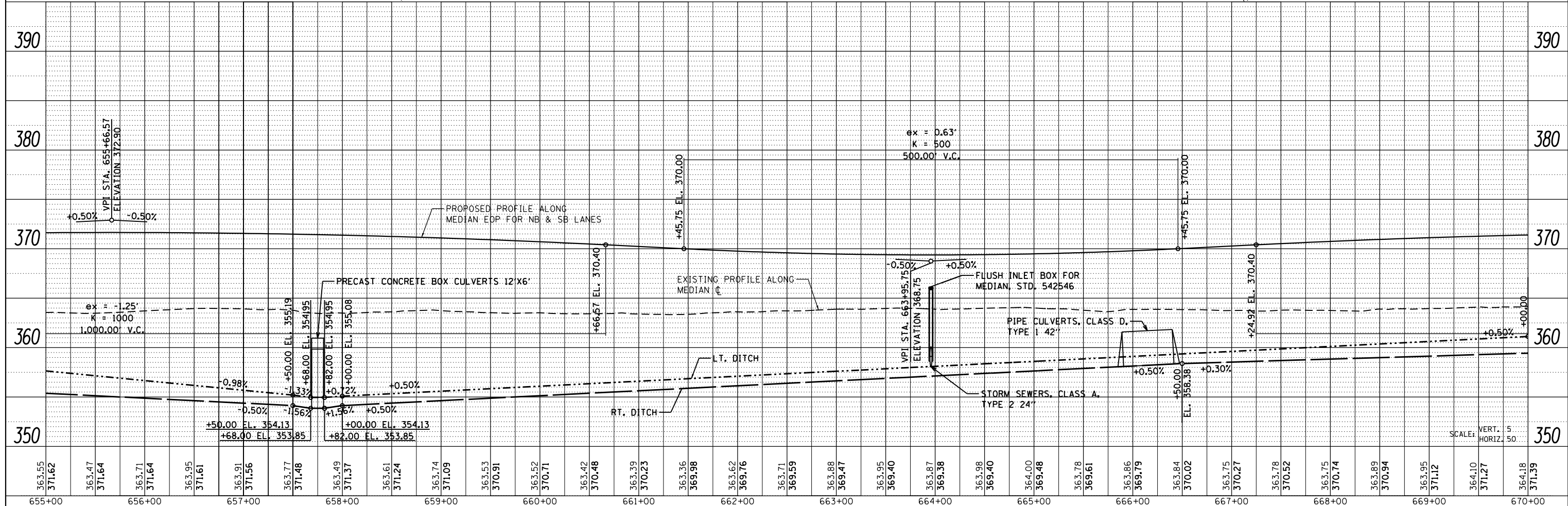
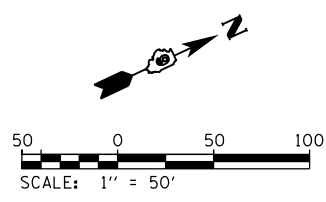
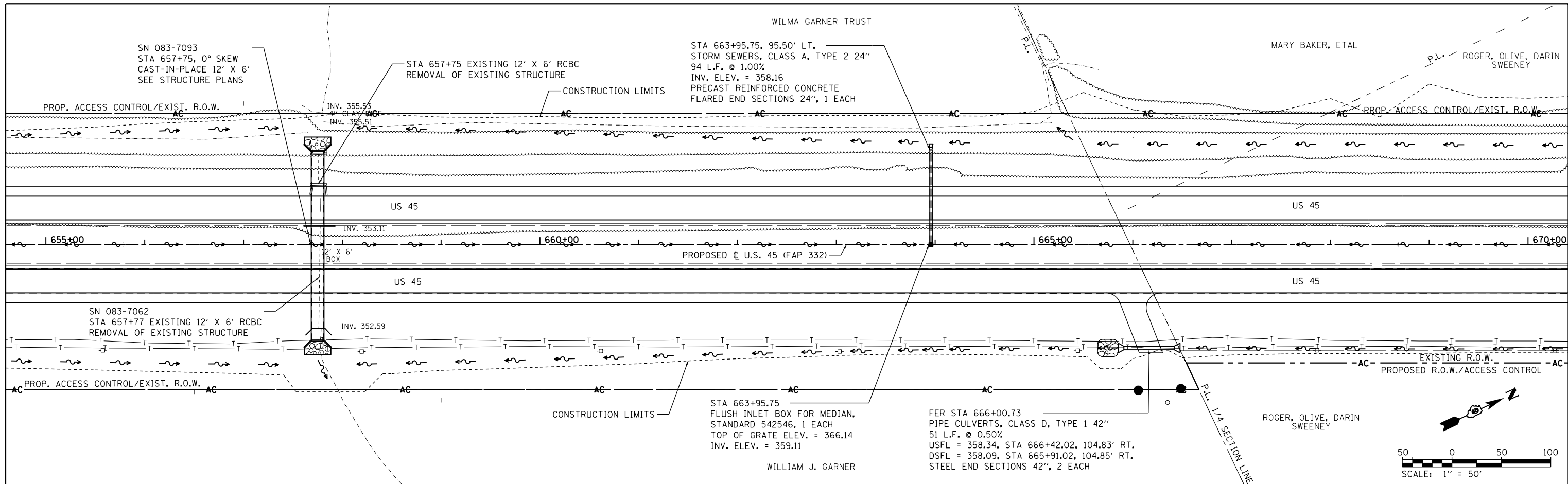
PROFILE	SURVEYED	DATE
	PLOTTED	BY
	GRADES CHECKED	
	STRUCTURE NOTATIONS CHECKED	
	NO.	



FILE NAME =	USER NAME = bemery	DESIGNED -	REVISED -	STATE OF ILLINOIS DEPARTMENT OF TRANSPORTATION	DRAINAGE PLAN & PROFILE U.S. 45	F.A.P. RTE. =	SECTION =	COUNTY =	TOTAL SHEETS =	SHEET NO. =
P:\Projects\2011 Projects\11297 - I00T US45	Ph2\CV\CADD Sheets\0978077-shd-drain-US45-RD.DWG	CHECKED -	REVISED -			332	(29,30)R-1	SALINE	745	367
PLOT SCALE = 100.0000' / 1"		DATE -	REVISED -			CONTRACT NO. 78077			ILLINOIS FED. AID PROJECT	
PLOT DATE = 4/30/2014						SCALE: 1"=50'		SHEET NO. OF SHEETS	STA. 640+00.00 TO STA. 655+00.00	

PLAN	SURVEYED	DATE
	PLOTTED	BY
	GRADES CHECKED	
	STRUCTURE NOTATIONS CHECKED	
	NOTE BOOK NO.	
	CADD FILE NAME	

PROFILE	SURVEYED	DATE
	PLOTTED	BY
	GRADES CHECKED	
	STRUCTURE NOTATIONS CHECKED	
	NOTE BOOK NO.	
	CADD FILE NAME	



FILE NAME =	USER NAME = bemory	DESIGNED -	REVISED -	STATE OF ILLINOIS DEPARTMENT OF TRANSPORTATION	DRAINAGE PLAN & PROFILE U.S. 45	F.A.P. R.T.E. =	SECTION	COUNTY	TOTAL SHEETS	SHEET NO.
P:\Projects\2011 Projects\11297 - I00T US45	Ph2\CV\CADD Sheets\0978077-shd-drain-US45	CHECKED -	REVISED -			332	(29,30)R-1	SALINE	745	368
PLOT SCALE = 100.0000' / 1"		DATE	REVISED -			CONTRACT NO. 78077				
PLOT DATE = 4/30/2014						ILLINOIS FED. AID PROJECT				

ROGER, OLIVE, DARIN
SWEENEY

CONSTRUCTION LIMITS

STA 680+54.10
FLUSH INLET BOX FOR MEDIAN,
STANDARD 542546, 1 EACH
TOP OF GRATE ELEV. = 366.13
INV. ELEV. = 363.02

TEMPORARY EASEMENT

PROP. ACCESS CONTROL/EXIST. R.O.W.

PROP. ACCESS CONTROL/EXIST. R.O.W.

US 45

US 45

PROPOSED U.S. 45 (FAP 332)

US 45

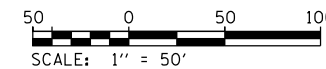
EXISTING R.O.W.
PROP. R.O.W./ACCESS CONTROL

EXISTING R.O.W.
PROP. R.O.W./ACCESS CONTROL

CONSTRUCTION LIMITS

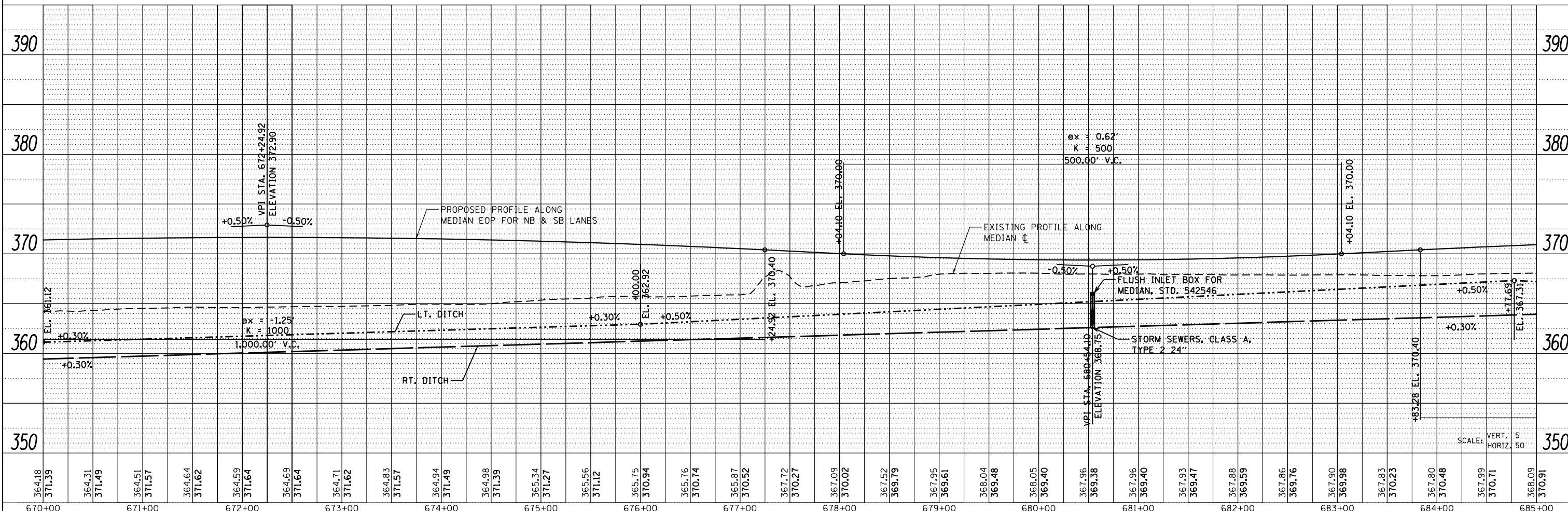
ROGER, OLIVE, DARIN
SWEENEY

STA 680+54.10, 81.50' RT.
STORM SEWERS, CLASS A, TYPE 2 24"
80 L.F. @ 0.50%
INV. ELEV. = 362.62
PRECAST REINFORCED CONCRETE
FLARED END SECTIONS 24", 1 EACH



PLAN	SURVEYED	DATE
NOTE BOOK	PLOTTED	BY
NO.	ALIGNED	
	CHECKED	
	FILED	
	NO.	

PROFILE	SURVEYED	DATE
GRADES CHECKED	PLOTTED	BY
STRUCTURE	ALIGNED	
NOTATIS CHFD	CHECKED	
	FILED	
	NO.	



FILE NAME =	USER NAME = bemory	DESIGNED -	REVISED -
P:\Projects\2011 Projects\11297 - I00T US45	Ph2\CV\CADD Sheets\0978077-shit-drain-US45-RD	DRAWN -	REVISED -
	PLOT SCALE = 100.0000' / in.	CHECKED -	REVISED -
	PLOT DATE = 4/30/2014	DATE -	REVISED -

STATE OF ILLINOIS
DEPARTMENT OF TRANSPORTATION

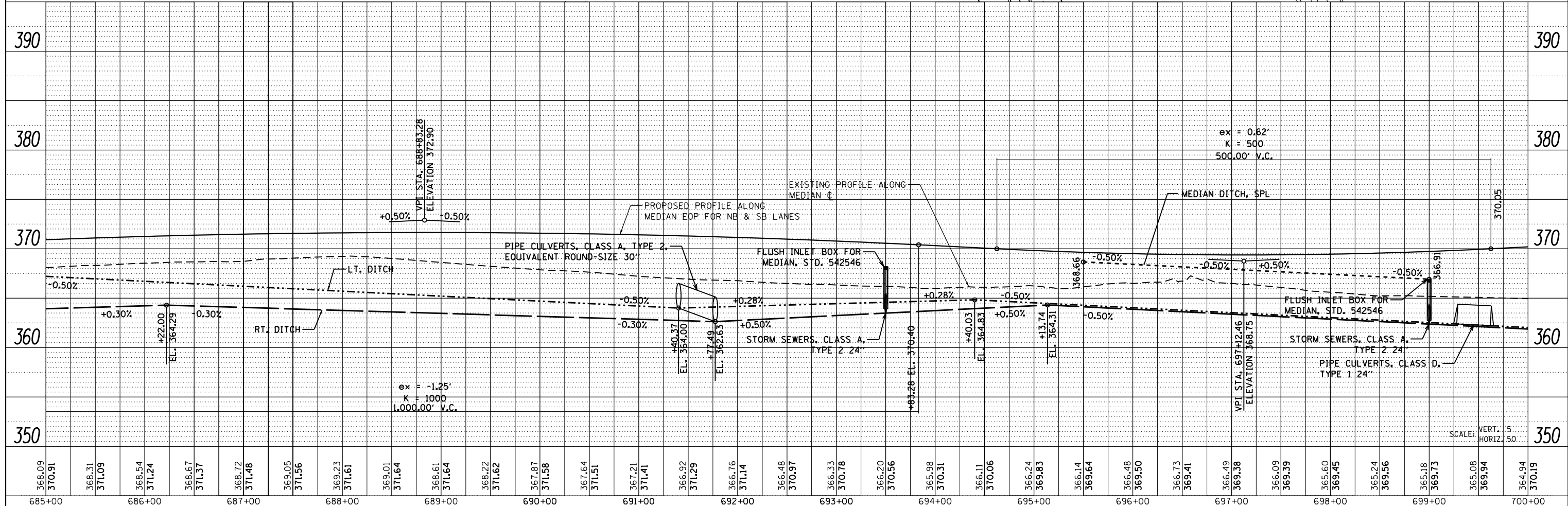
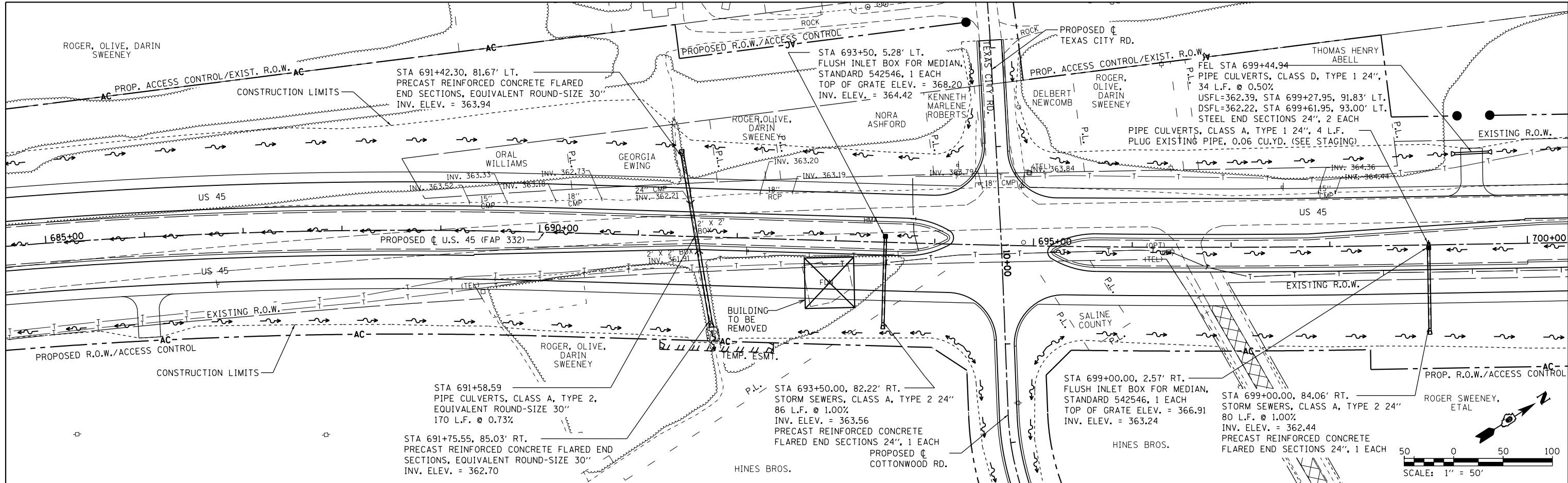
DRAINAGE PLAN & PROFILE
U.S. 45

SCALE: 1"=50' SHEET NO. OF SHEETS STA. 670+00.00 TO STA. 685+00.00

F.A.P. RTE.	SECTION	COUNTY	TOTAL SHEETS	SHEET NO.
332	(29,30)R-1	SALINE	745	369
CONTRACT NO. 78077			ILLINOIS FED. AID PROJECT	

PLAN	SURVEYED	DATE
	PLOTTED	BY
	ALIGNED	
	CHECKED	
	FILED	
	NO. _____	
	DATE _____	

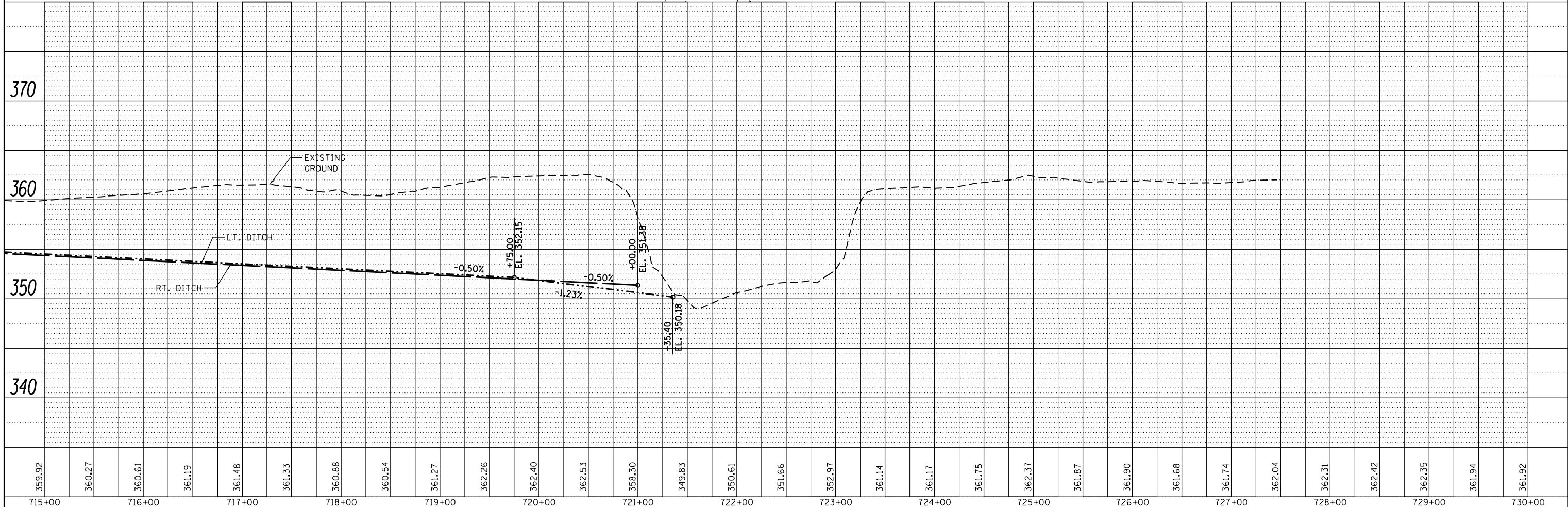
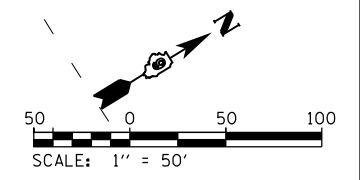
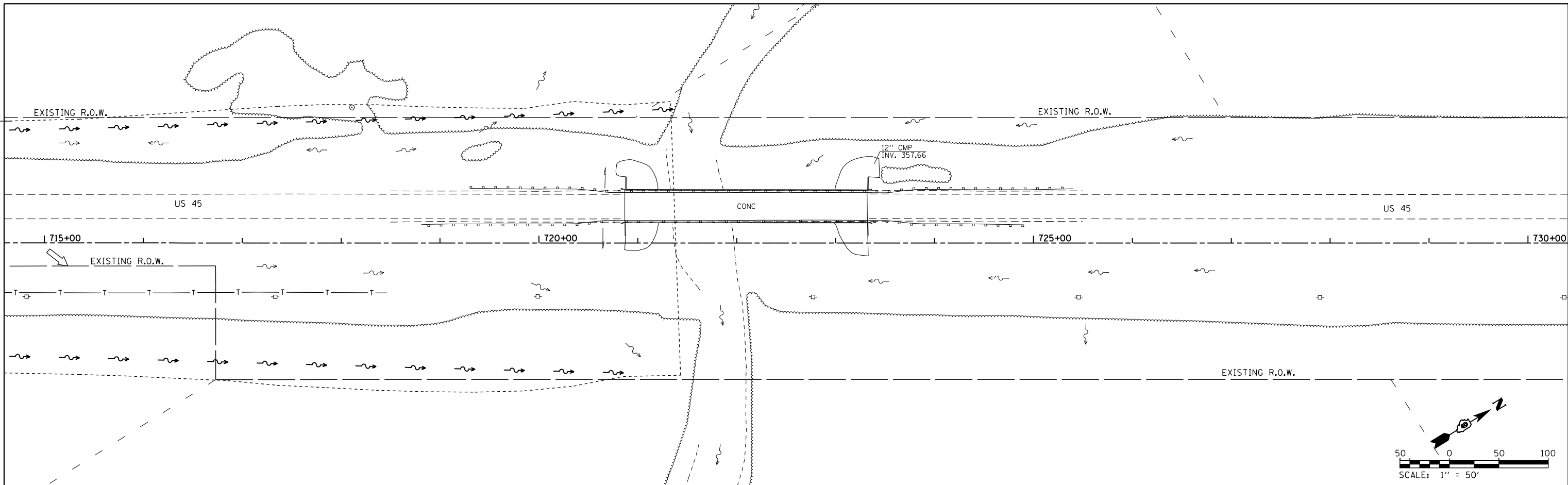
PROFILE	SURVEYED	DATE
	PLOTTED	BY
	GRADES CHECKED	
	STRUCTURE NOTATIONS CHECKED	
	NO. _____	
	DATE _____	



FILE NAME =	USER NAME = bemery	DESIGNED -	REVISED -	STATE OF ILLINOIS DEPARTMENT OF TRANSPORTATION	DRAINAGE PLAN & PROFILE U.S. 45	F.A.P. RTE.	SECTION	COUNTY	TOTAL SHEETS	SHEET NO.
P2\Projects\2011 Projects\11297 - I00T US45	Ph2\CV\CADD Sheets\0978077-shd-drain-US45-RD	CHECKED -	REVISED -			332	(29,30)R-1	SALINE	745	370
PLOT SCALE = 100.0000' / 1" =	DATE -	REVISED -	REVISED -			CONTRACT NO. 78077				
PLOT DATE = 4/30/2014		REVISED -	REVISED -			ILLINOIS FED. AID PROJECT				

PLAN	SURVEYED	DATE
	PLOTTED	
	GRADES CHECKED	
	STRUCTURE NOTATIONS CHECKED	
	NOTE BOOK NO.	
	CADD FILE NAME	

PROFILE	SURVEYED	DATE
	PLOTTED	
	GRADES CHECKED	
	STRUCTURE NOTATIONS CHECKED	
	NOTE BOOK NO.	
	CADD FILE NAME	



FILE NAME =	USER NAME = bemory	DESIGNED -	REVISED -
P:\Projects\2011 Projects\11297 - I00T US45	Ph2\CV\CADD Sheets\0978077-shd-drain-US45-RD	DRAWN -	REVISED -
	PLOT SCALE = 100.0000' / 1"	CHECKED -	REVISED -
	PLOT DATE = 4/30/2014	DATE -	REVISED -

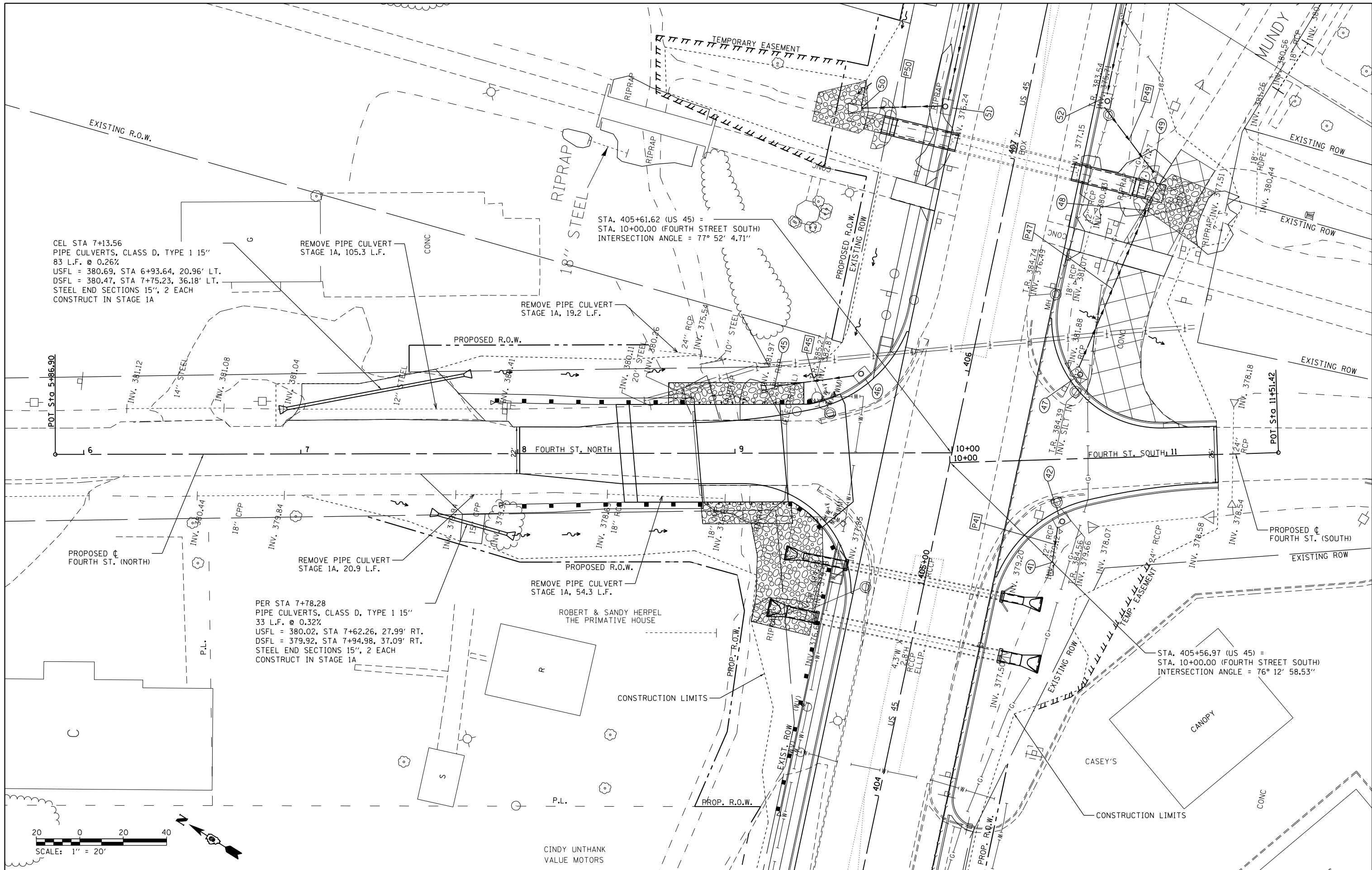
STATE OF ILLINOIS
DEPARTMENT OF TRANSPORTATION

DRAINAGE PLAN & PROFILE
U.S. 45

SCALE: SHEET OF SHEETS STA. TO STA.

F.A.P. RTE.	SECTION	COUNTY	TOTAL SHEETS	SHEET NO.
332	(29,30)R-1	SALINE	745	372
CONTRACT NO. 78077				

ILLINOIS FED. AID PROJECT



CEL STA 7+13.56
 PIPE CULVERTS, CLASS D, TYPE 1 15"
 83 L.F. @ 0.26%
 USFL = 380.69, STA 6+93.64, 20.96' LT.
 DSFL = 380.47, STA 7+75.23, 36.18' LT.
 STEEL END SECTIONS 15', 2 EACH
 CONSTRUCT IN STAGE 1A

REMOVE PIPE CULVERT
 STAGE 1A, 105.3 L.F.

REMOVE PIPE CULVERT
 STAGE 1A, 19.2 L.F.

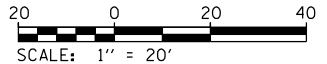
REMOVE PIPE CULVERT
 STAGE 1A, 20.9 L.F.

REMOVE PIPE CULVERT
 STAGE 1A, 54.3 L.F.

PER STA 7+78.28
 PIPE CULVERTS, CLASS D, TYPE 1 15"
 33 L.F. @ 0.32%
 USFL = 380.02, STA 7+62.26, 27.99' RT.
 DSFL = 379.92, STA 7+94.98, 37.09' RT.
 STEEL END SECTIONS 15', 2 EACH
 CONSTRUCT IN STAGE 1A

STA. 405+61.62 (US 45) =
 STA. 10+00.00 (FOURTH STREET SOUTH)
 INTERSECTION ANGLE = 77° 52' 4.71"

STA. 405+56.97 (US 45) =
 STA. 10+00.00 (FOURTH STREET SOUTH)
 INTERSECTION ANGLE = 76° 12' 58.53"



FILE NAME =	USER NAME = bemery	DESIGNED -	REVISED -
P:\Projects\2011 Projects\11297 - IDOT US 45 Ph2\CV\CADD Sheets\0978077-sht-drain-Cross	DRWING	REVISED -	REVISED -
PLOT SCALE = 40.0000' / in.	CHECKED -	REVISED -	REVISED -
PLOT DATE = 4/30/2014	DATE -	REVISED -	REVISED -

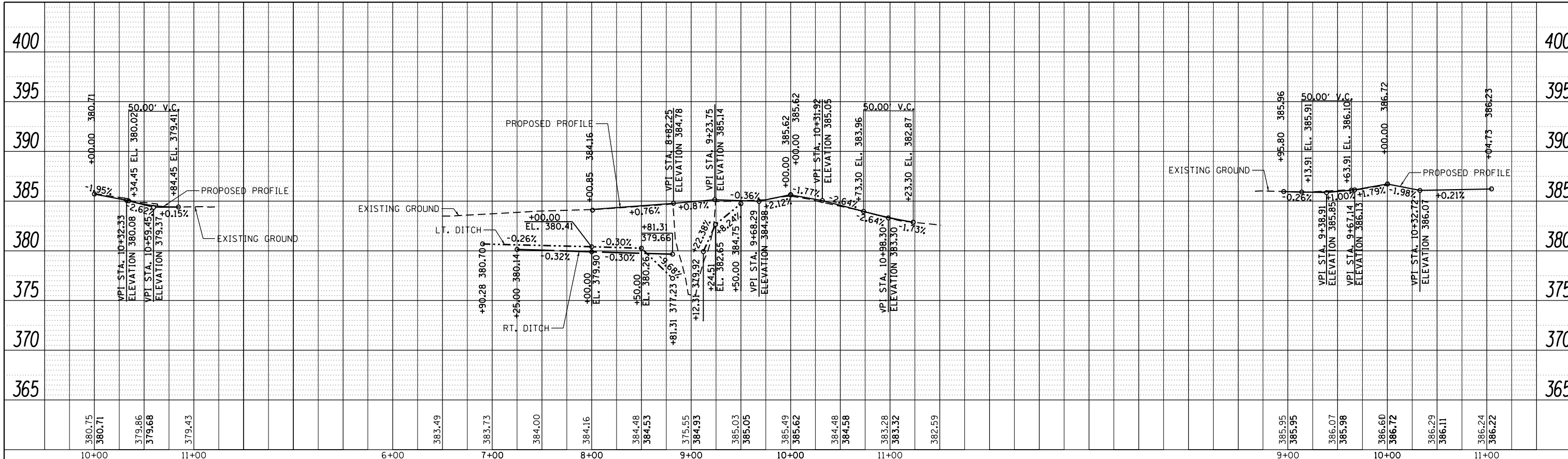
**STATE OF ILLINOIS
 DEPARTMENT OF TRANSPORTATION**

**DRAINAGE PLAN
 FOURTH STREET**

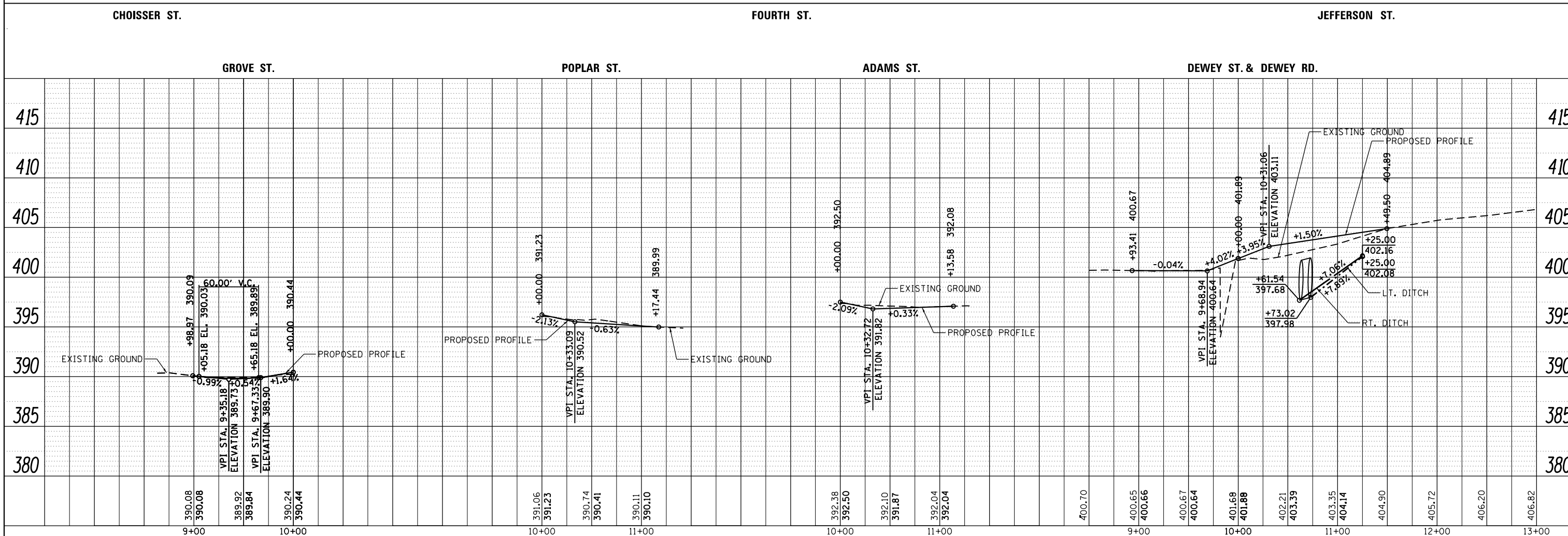
SCALE: 1" = 20' SHEET OF SHEETS STA. 5+86.90 TO STA. 11+51.42

F.A.P. RTE.	SECTION	COUNTY	TOTAL SHEETS	SHEET NO.
332	(29,30)R-1	SALINE	745	373
CONTRACT NO. 78077				
ILLINOIS FED. AID PROJECT				

PLAN	SURVEYED	BY	DATE
	PLOTTED		
	GRADES CHECKED		
	ALIGNMENT CHECKED		
	STRUCTURE NOTATIONS CHECKED		
	NOTE BOOK NO.		
	CADD FILE NAME		

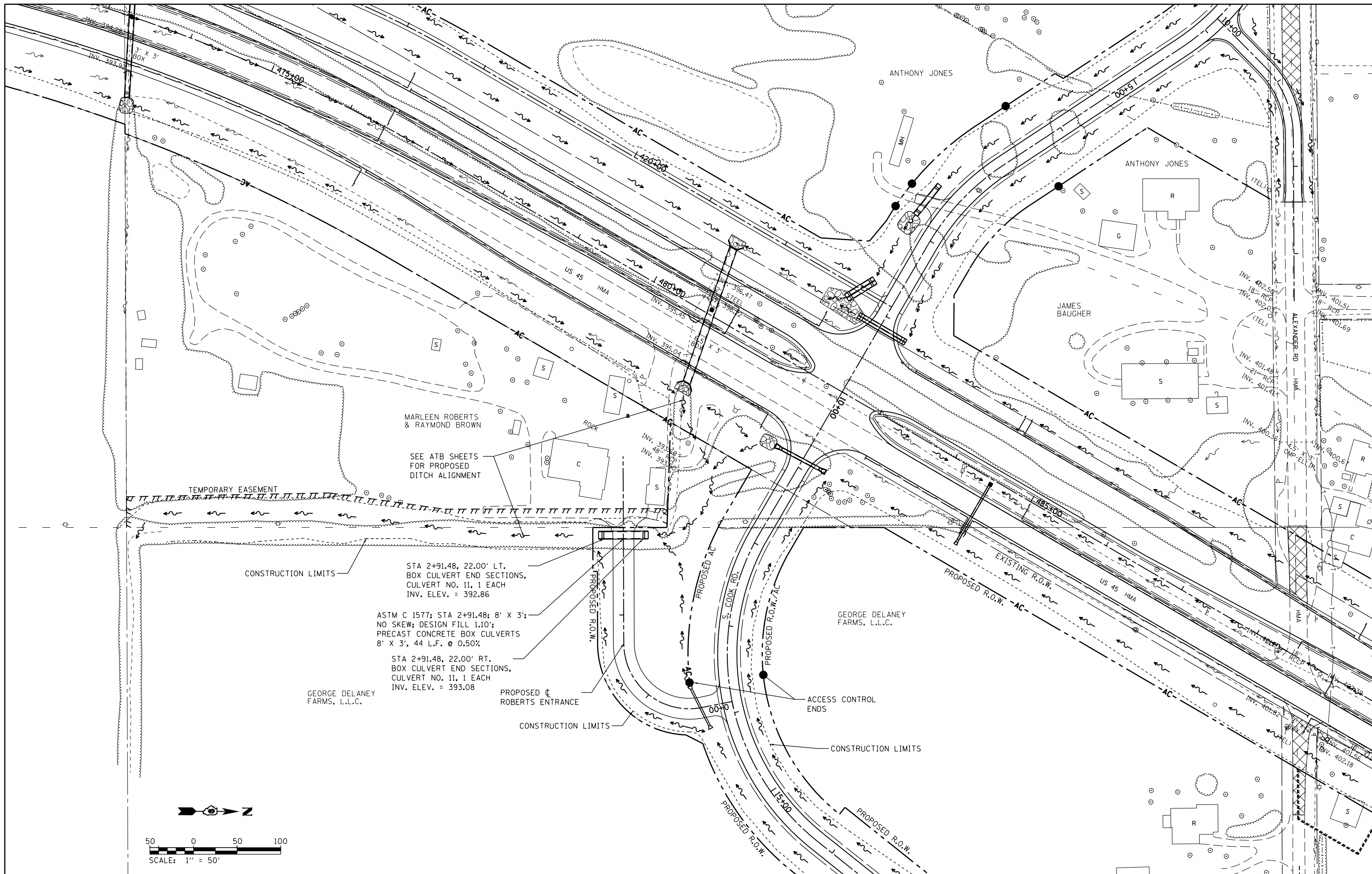


PROFILE	SURVEYED	BY	DATE
	PLOTTED		
	GRADES CHECKED		
	ALIGNMENT CHECKED		
	STRUCTURE NOTATIONS CHECKED		
	NOTE BOOK NO.		
	CADD FILE NAME		



FILE NAME =	USER NAME = bemery	DESIGNED -	REVISED -	STATE OF ILLINOIS DEPARTMENT OF TRANSPORTATION	DRAINAGE PLAN & PROFILE URBAN ROADS			F.A.P. R.T.E.	SECTION	COUNTY	TOTAL SHEETS	SHEET NO.
PLOT SCALE = 100.0000' / in.	Ph2\CV\CADD Sheets\0978077-shd-drain-Cross-DRAWN	CHECKED -	REVISED -					332	(29,30)R-1	SALINE	745	374
PLOT DATE = 4/30/2014		DATE -	REVISED -					CONTRACT NO. 78077				
								ILLINOIS FED. AID PROJECT				

SCALE: 1" = 50' SHEET NO. OF SHEETS STA. TO STA.



MARLEEN ROBERTS & RAYMOND BROWN
 SEE ATB SHEETS FOR PROPOSED DITCH ALIGNMENT

STA 2+91.48, 22.00' LT. BOX CULVERT END SECTIONS, CULVERT NO. 11, 1 EACH
 INV. ELEV. = 392.86

ASTM C 1577; STA 2+91.48; 8' X 3'; NO SKEW; DESIGN FILL 1.10'; PRECAST CONCRETE BOX CULVERTS 8' X 3', 44 L.F. @ 0.50%

STA 2+91.48, 22.00' RT. BOX CULVERT END SECTIONS, CULVERT NO. 11, 1 EACH
 INV. ELEV. = 393.08

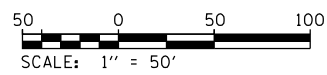
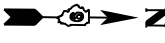
GEORGE DELANEY FARMS, L.L.C.

PROPOSED ROBERTS ENTRANCE

GEORGE DELANEY FARMS, L.L.C.

ACCESS CONTROL ENDS

CONSTRUCTION LIMITS



FILE NAME =	USER NAME = lavenderba	DESIGNED -	REVISED -
et:\pw\work\p\idot\lavenderba\d0395921\07780777-sht-drain-Crossroads.dgn		DRAWN -	REVISED -
Default	PLOT SCALE = 100.0000' / in.	CHECKED -	REVISED -
	PLOT DATE = 5/2/2014	DATE -	REVISED -

**STATE OF ILLINOIS
 DEPARTMENT OF TRANSPORTATION**

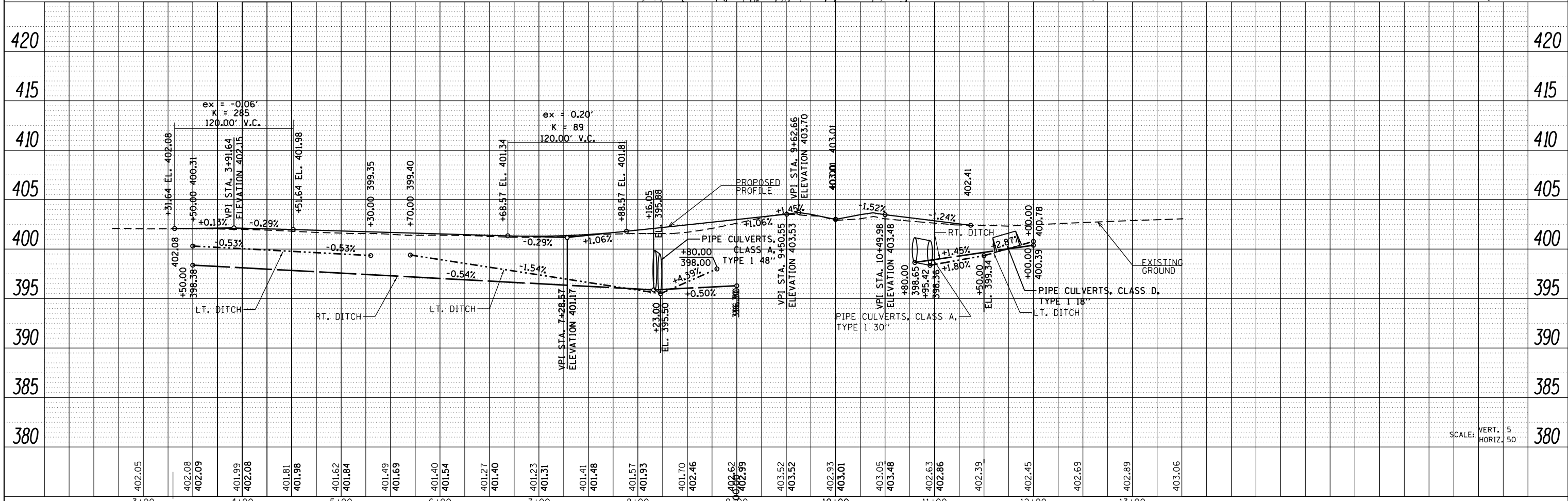
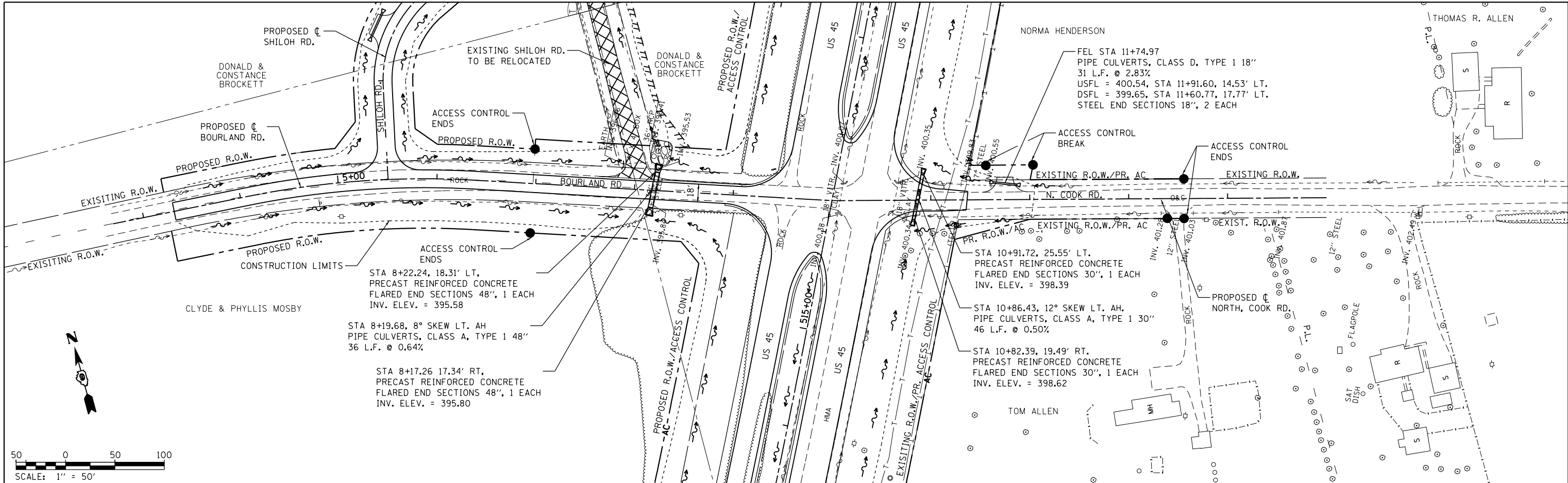
**DRAINAGE PLAN
 ROBERTS & DELANEY DITCH**

SCALE: 1" = 50' SHEET OF SHEETS STA. TO STA.

F.A.P. RTE.	SECTION	COUNTY	TOTAL SHEETS	SHEET NO.
332	(29,30)R-1	SALINE	745	375A
CONTRACT NO. 78077			ILLINOIS FED. AID PROJECT	

PLAN	SURVEYED	DATE
	PLOTTED	
	GRADES CHECKED	
	STRUCTURE NOTATIONS CHECKED	
	NOTE BOOK NO.	
	FILE NAME	

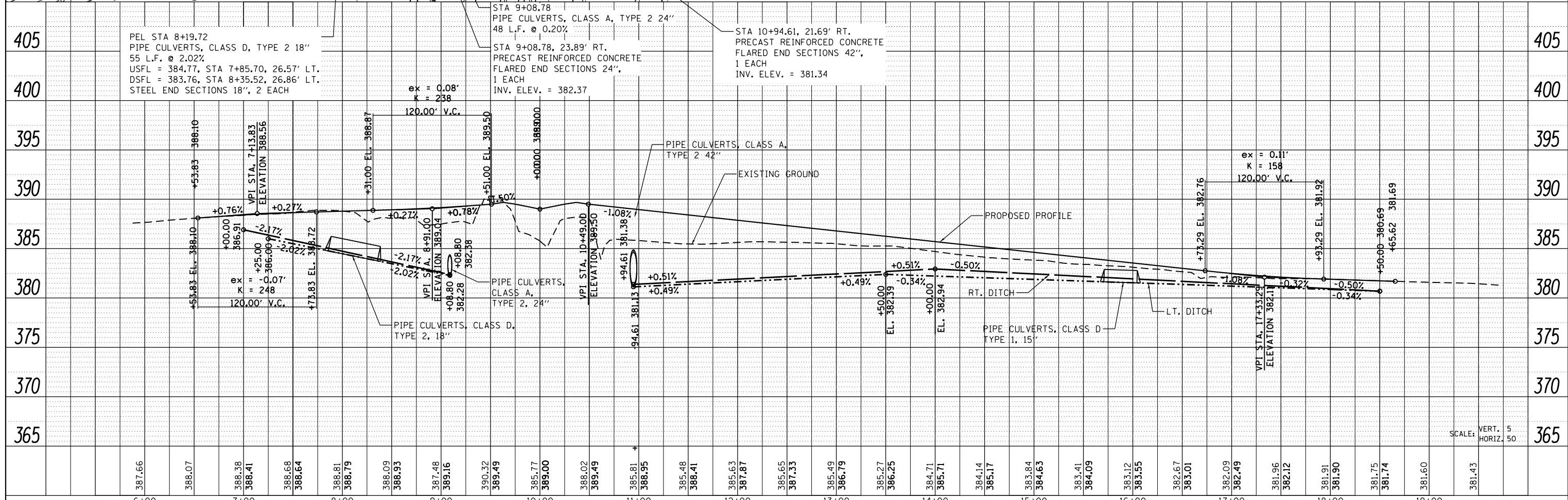
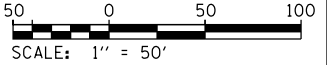
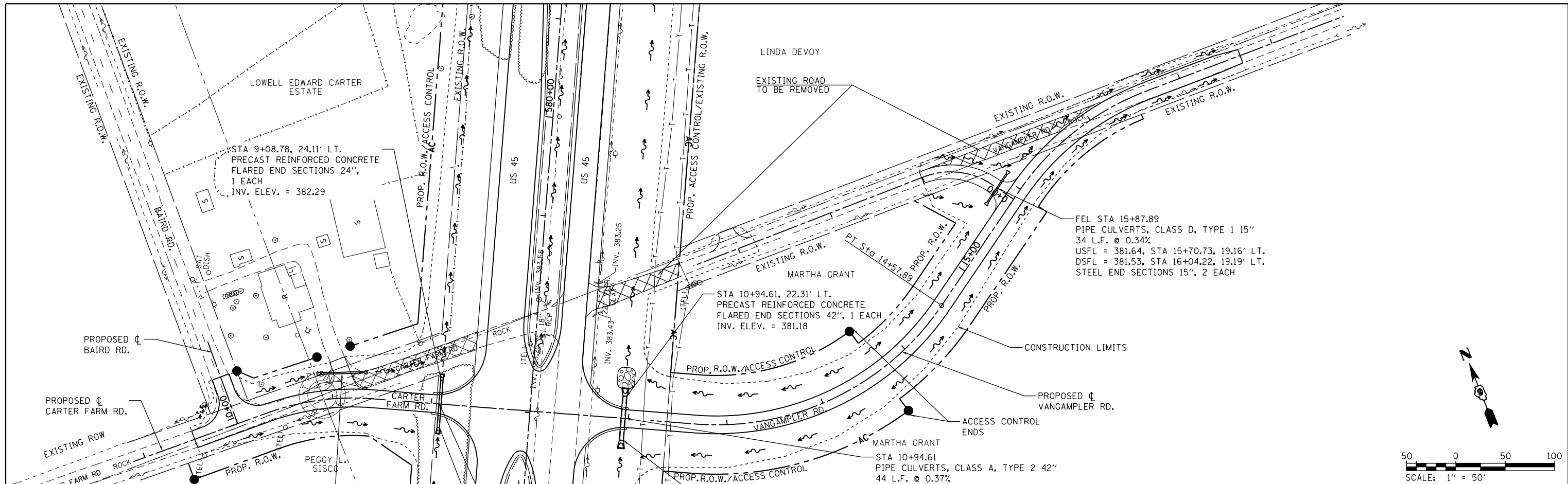
PROFILE	SURVEYED	DATE
	PLOTTED	
	GRADES CHECKED	
	STRUCTURE NOTATIONS CHECKED	
	NOTE BOOK NO.	
	FILE NAME	



FILE NAME =	USER NAME = bemery	DESIGNED -	REVISED -	STATE OF ILLINOIS DEPARTMENT OF TRANSPORTATION	DRAINAGE PLAN & PROFILE BOURLAND RD. & NORTH COOK RD.	F.A.P. RTE. = 332	SECTION = (29,30)R-1	COUNTY = SALINE	TOTAL SHEETS = 745	SHEET NO. = 379	
P:\Projects\2011 Projects\11297 - I00T US48	Ph2\CV\CADD Sheets\D978077-shr-drain-Cross	DRAWN -	REVISED -			SCALE: 1" = 50'	SHEET NO. OF SHEETS	STA. 3+00.00 TO STA. 13+00.00	CONTRACT NO. 78077		ILLINOIS FED. AID PROJECT
	PLOT SCALE = 100.0000' / in.	CHECKED -	REVISED -								
	PLOT DATE = 4/30/2014	DATE -	REVISED -								

PLAN	SURVEYED	DATE
	PLOTTED	
	ALIGNED	
	CHECKED	
	FILED	
	NO.	
	BY	

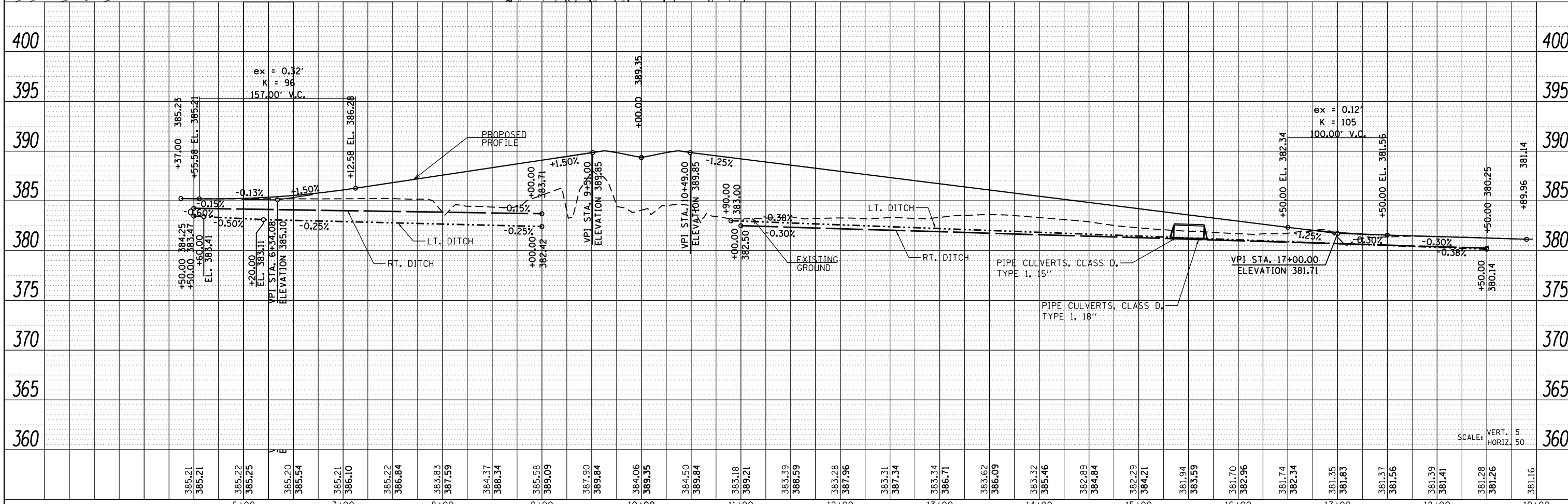
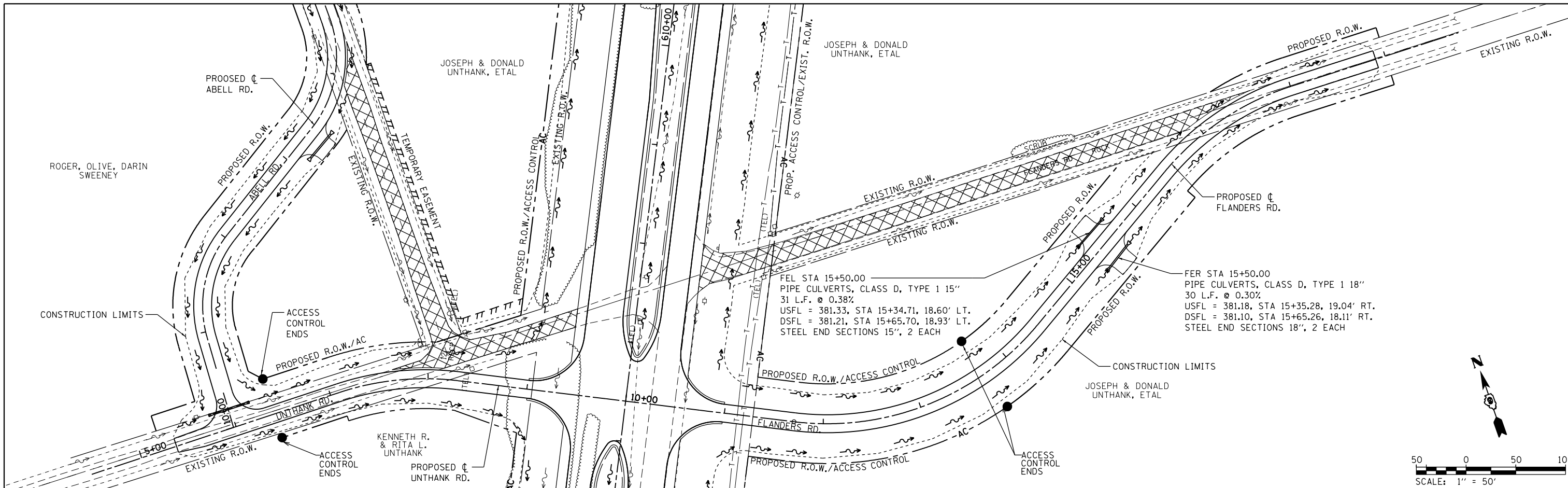
PROFILE	SURVEYED	DATE
	PLOTTED	
	GRADES	
	CHECKED	
	STRUCTURE	
	NOTATIONS	
	CHKD	
	NO.	
	BY	



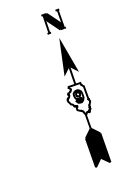
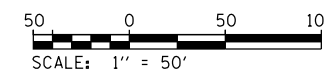
FILE NAME =	USER NAME = bemery	DESIGNED -	REVISED -	STATE OF ILLINOIS DEPARTMENT OF TRANSPORTATION	DRAINAGE PLAN & PROFILE CARTER FARM RD. & VANGAMPLER RD.	F.A.P. RTE.	SECTION	COUNTY	TOTAL SHEETS	SHEET NO.
P:\Projects\2011 Projects\11297 - 100T US45	Ph2\CV\CADD Sheets\0978077-shd-drain-Cross	DRAWN -	REVISED -			332	(29,30R-1)	SALINE	745	381
PLOT SCALE = 100.0000' / in.		CHECKED -	REVISED -			CONTRACT NO. 78077				
PLOT DATE = 4/30/2014		DATE -	REVISED -			ILLINOIS FED. AID PROJECT				

PLAN	SURVEYED	DATE
	PLOTTED	BY
	ALIGNED	CHECKED
	FILED	FILED
	NO.	NO.

PROFILE	SURVEYED	DATE
	PLOTTED	BY
	GRADES	CHECKED
	STRUCTURE	NOTATIS
	NO.	CPAD

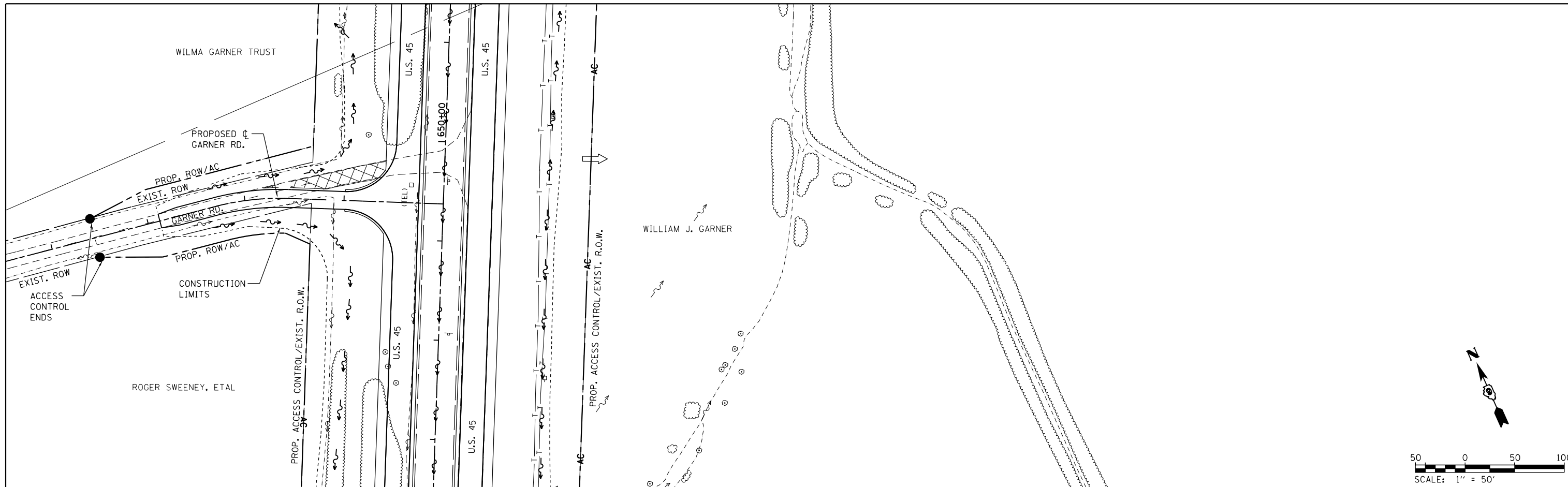


FILE NAME =	USER NAME = bemory	DESIGNED -	REVISED -	STATE OF ILLINOIS DEPARTMENT OF TRANSPORTATION	DRAINAGE PLAN & PROFILE UNTHANK RD. & FLANDERS RD.	F.A.P. RTE.	SECTION	COUNTY	TOTAL SHEETS	SHEET NO.
P:\Projects\2011 Projects\11297 - I00T US48	Ph2\CV\CADD Sheets\0978077-sht-drain-Cross	DRAWN	REVISED -			332	(29,30)R-1	SALINE	745	382
PLOT SCALE = 100.0000' / in.	CHECKED -	REVISED -	REVISED -			CONTRACT NO. 78077				
PLOT DATE = 4/30/2014	DATE -	REVISED -	REVISED -			ILLINOIS FED. AID PROJECT				



PLAN	SURVEYED	BY	DATE
	PLOTTED		
	ALIGNED		
	CHECKED		
	FILED		
	FILE NAME		
	NO.		

PROFILE	SURVEYED	BY	DATE
	PLOTTED		
	GRADES CHECKED		
	STRUCTURE NOTATIONS CHECKED		
	NO.		



FILE NAME =	USER NAME = bemery	DESIGNED -	REVISED -
P:\Projects\2011 Projects\11297 - 100T US45	Ph2\CV\CADD Sheets\0978077-shr-drain-Cross	DRAWN -	REVISED -
	PLOT SCALE = 100.0000' / in.	CHECKED -	REVISED -
	PLOT DATE = 4/30/2014	DATE -	REVISED -

**STATE OF ILLINOIS
DEPARTMENT OF TRANSPORTATION**

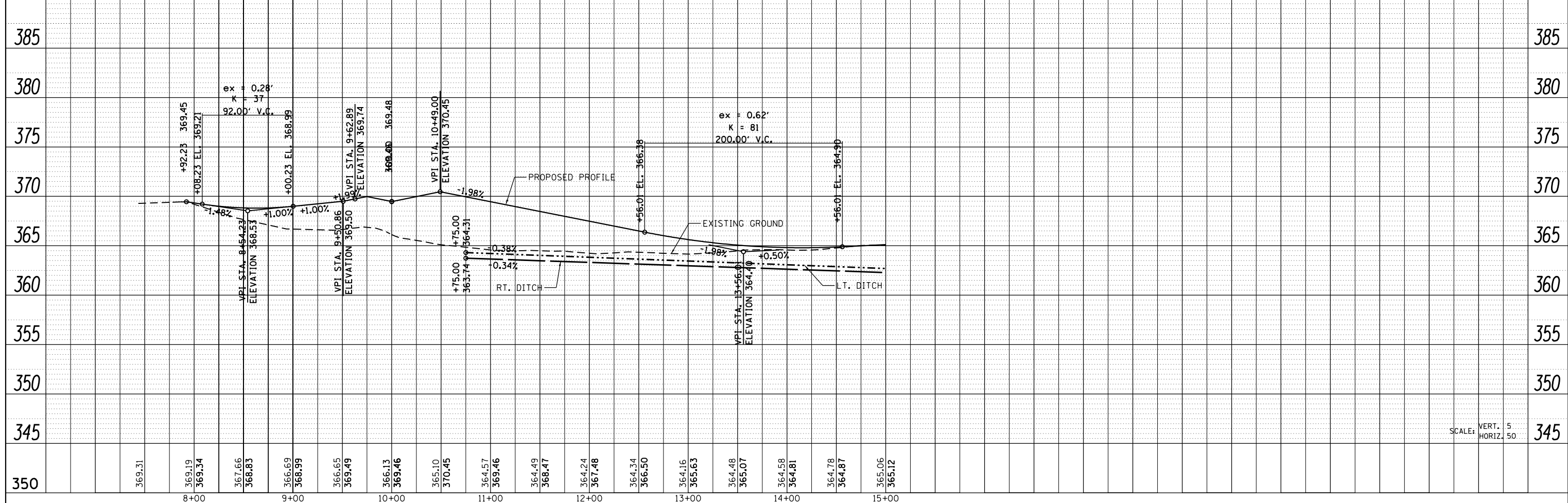
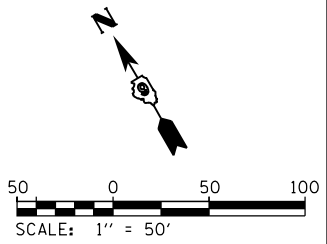
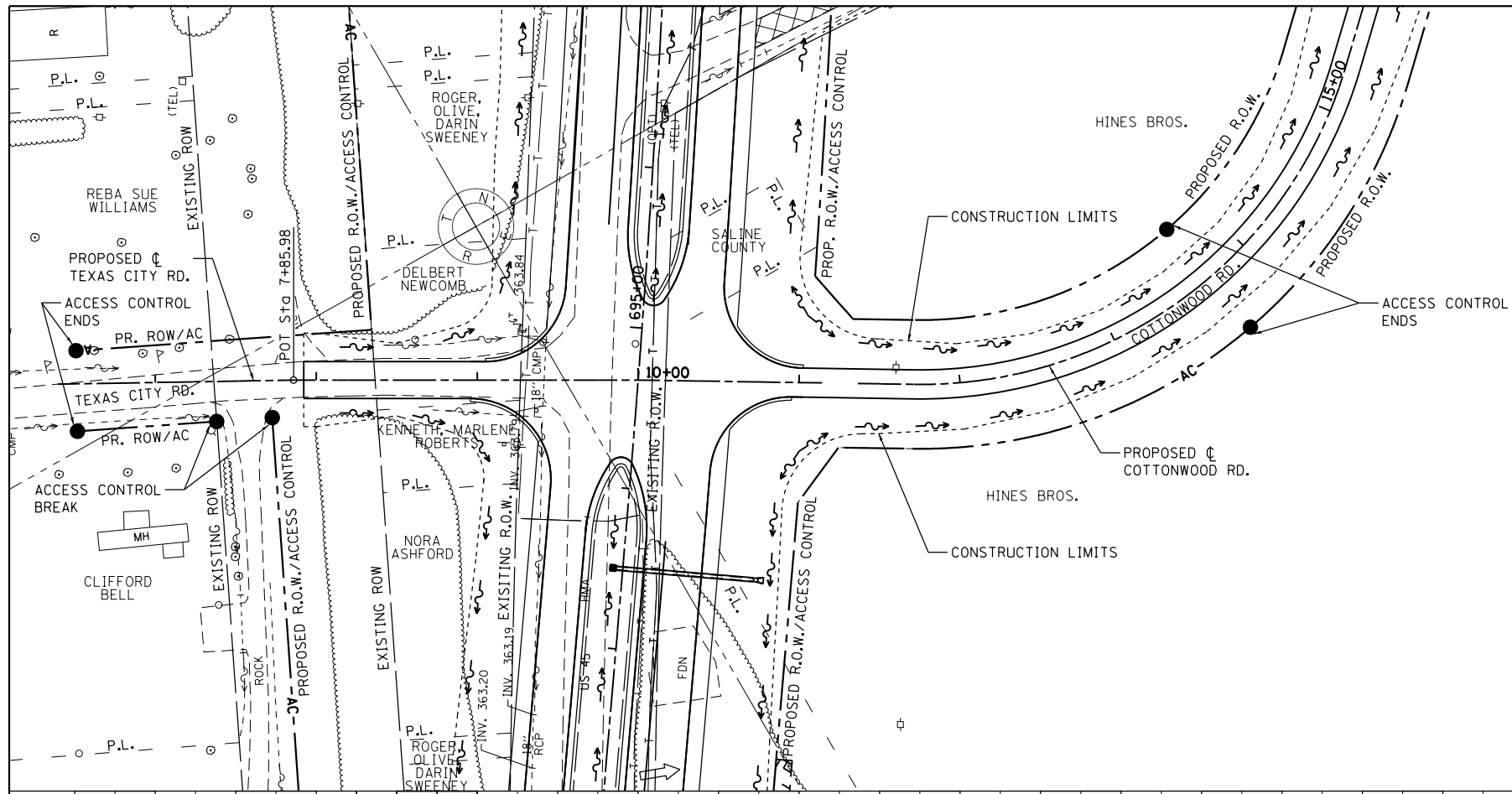
**DRAINAGE PLAN & PROFILE
GARNER RD.**

SCALE: 1" = 50' SHEET NO. OF SHEETS STA. 7+00.00 TO STA. 10+00.00

F.A.P. RTE.	SECTION	COUNTY	TOTAL SHEETS	SHEET NO.
332	(29,30)R-1	SALINE	745	384
CONTRACT NO. 78077			ILLINOIS FED. AID PROJECT	

PLAN	SURVEYED	BY	DATE
	PLOTTED		
	ALIGNED		
	CHECKED		
	FILED		
	NO. _____		
	FILE NAME _____		

PROFILE	SURVEYED	BY	DATE
	PLOTTED		
	GRADES		
	CHECKED		
	STRUCTURE		
	NOTATIONS		
	CHKD		
	NO. _____		

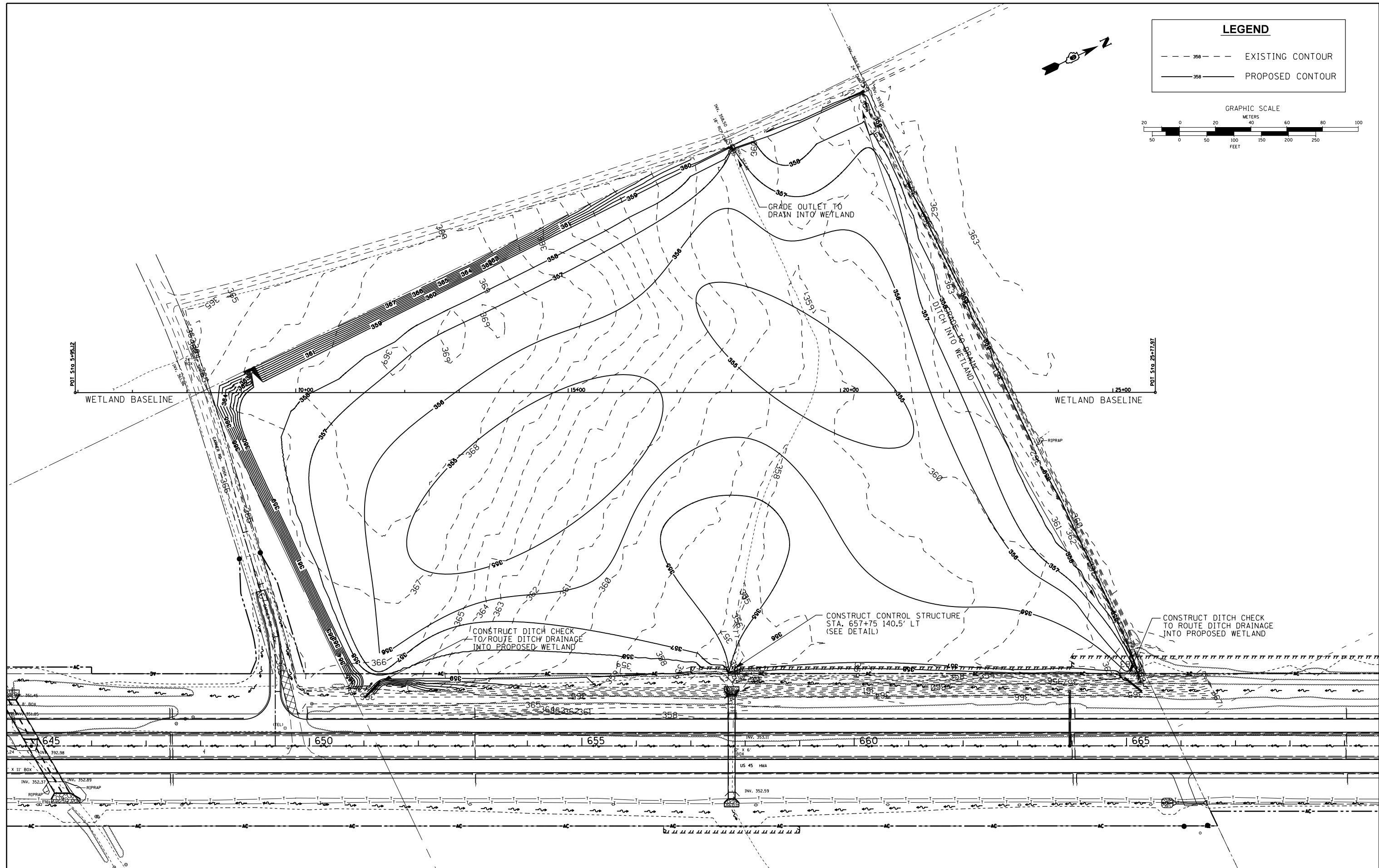
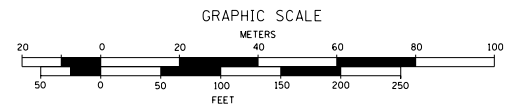


FILE NAME =	USER NAME = bemery	DESIGNED -	REVISED -	STATE OF ILLINOIS DEPARTMENT OF TRANSPORTATION	DRAINAGE PLAN & PROFILE TEXAS CITY RD. & COTTONWOOD RD.	F.A.P. RTE.	SECTION	COUNTY	TOTAL SHEETS	SHEET NO.
P:\Projects\2011 Projects\11297 - 100T US45	Ph2\CV\CADD Sheets\0978077-sht-drain-Cross	DRAWN -	REVISED -			332	(29,30)R-1	SALINE	745	385
	PLOT SCALE = 100.0000' / in.	CHECKED -	REVISED -			CONTRACT NO. 78077				
	PLOT DATE = 4/30/2014	DATE -	REVISED -			ILLINOIS FED. AID PROJECT				

LEGEND

--- 358 --- EXISTING CONTOUR

— 358 — PROPOSED CONTOUR



FILE NAME =	USER NAME = \$USER\$	DESIGNED -	REVISED -
ei:\pw_work\p\midot\lavenderba\d0395926\Corner Property Wetland.dgn		DRAWN -	REVISED -
\$MODELNAME\$	PLOT SCALE = 160.0000' / in.	CHECKED -	REVISED -
	PLOT DATE = 5/2/2014	DATE -	REVISED -

**STATE OF ILLINOIS
DEPARTMENT OF TRANSPORTATION**

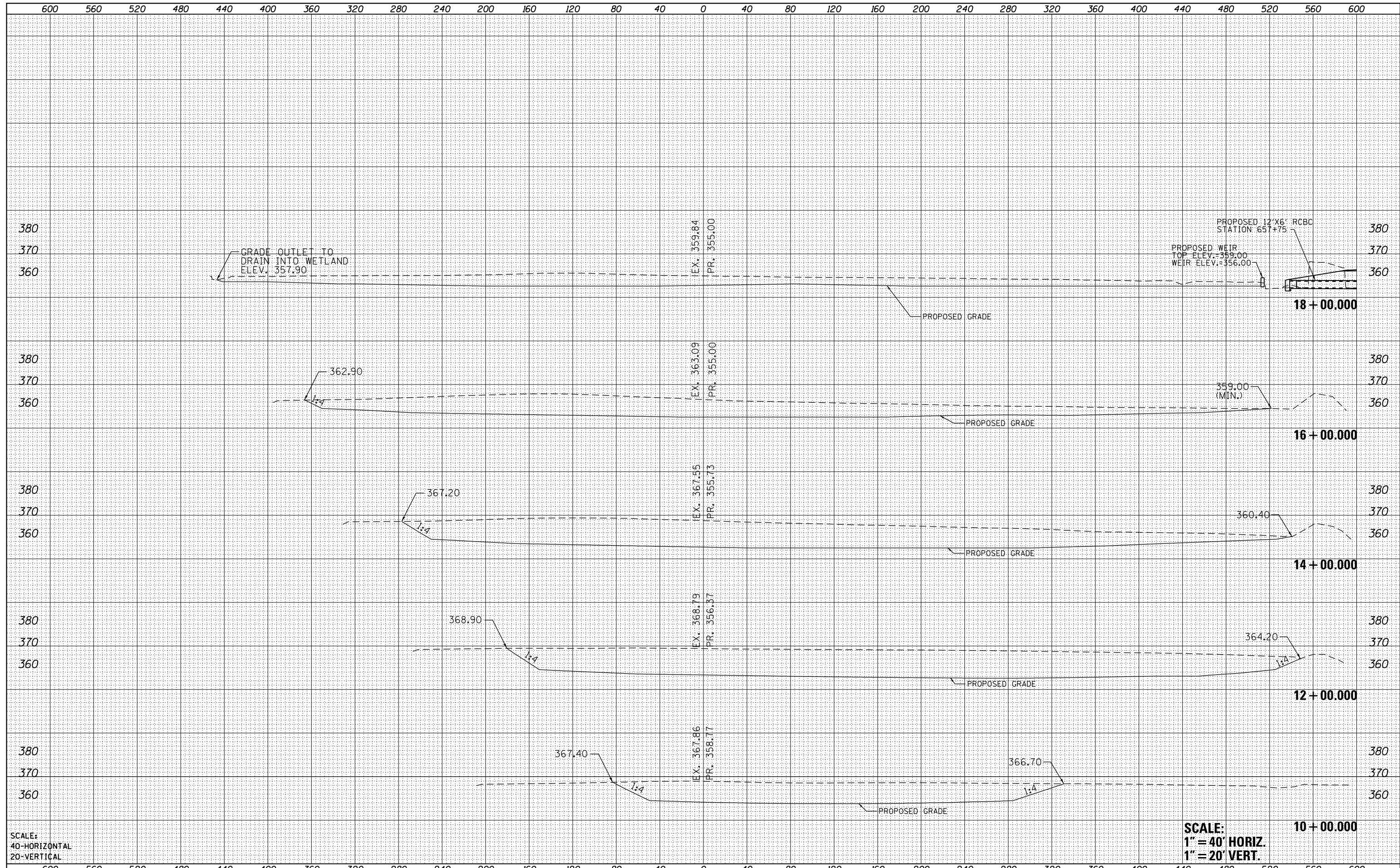
**WETLAND SITE: WEST OF STA. 657 + 75
PLAN**

SCALE: 1"=80' SHEET 1 OF 3 SHEETS STA. TO STA.

F.A.P. RTE.	SECTION	COUNTY	TOTAL SHEETS	SHEET NO.
332	(29,30)R-1	SALINE	745	387
CONTRACT NO. 78077				
ILLINOIS FED. AID PROJECT				

DATE	
BY	
ORIGINAL SURVEY	
SURVEYED	
NOTE BOOK	
PLOTTED	
TEMPLATE	
AREAS	
CHECKED	

DATE	
BY	
ORIGINAL SURVEY	
SURVEYED	
NOTE BOOK	
PLOTTED	
TEMPLATE	
AREAS	
CHECKED	



SCALE: 40-HORIZONTAL
20-VERTICAL

SCALE: 1" = 40' HORIZ.
1" = 20' VERT.


FILE NAME =	USER NAME = bemory	DESIGNED -	REVISOR -	SCALE:	SHEET	OF	SHEETS	STA. 10+00.000	TO	STA. 20+00.000	F.A.P. RTE. 332	SECTION (29,30)R-1	COUNTY SALINE	TOTAL SHEETS 745	SHEET NO. 388
P:\Projects\2011 Projects\11297 - IDOT US45 Ph2	Wetlands\CAD\CADD Sheets\Garner Wetland Cross	DRAWN	REVISOR	SCALE: 80.0000' / in.	CHECKED -	REVISOR -	REVISOR -							CONTRACT NO. 78077	
Default	PLOT DATE: 4/30/2014	DATE -	REVISOR -												ILLINOIS FED. AID PROJECT

STATE OF ILLINOIS
DEPARTMENT OF TRANSPORTATION

WETLAND SITE: WEST OF STA. 657 + 75
CROSS SECTIONS

DATE	
BY	
FINAL SURVEY	SURVEYED
NOTE BOOK	PLOTTED
NO.	TEMPLATE
	AREAS CHECKED

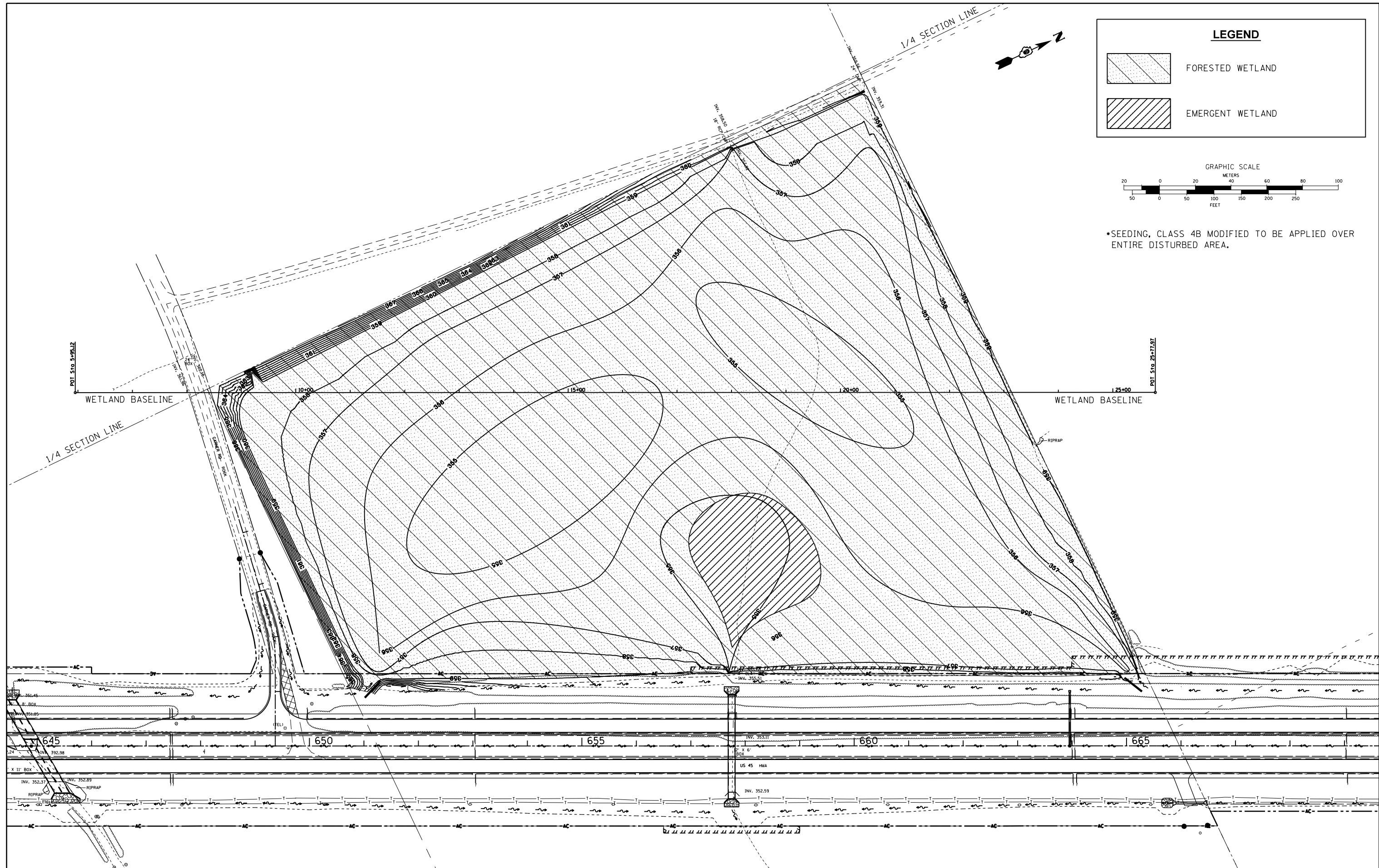
DATE	
BY	
ORIGINAL SURVEY	SURVEYED
NOTE BOOK	PLOTTED
NO.	TEMPLATE
	AREAS CHECKED





SCALE:
40-HORIZONTAL
20-VERTICAL

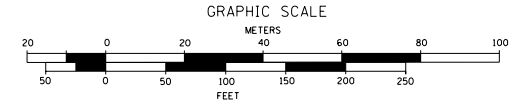
SCALE:
1" = 40' HORIZ.
1" = 20' VERT.

FILE NAME =	USER NAME = bemory	DESIGNED -	REVISOR -	STATE OF ILLINOIS DEPARTMENT OF TRANSPORTATION		WETLAND SITE: WEST OF STA. 657 + 75 CROSS SECTIONS		F.A.P. RTE. 332	SECTION (29,30)R-1	COUNTY SALINE	TOTAL SHEETS 745	SHEET NO. 389
P:\Projects\2011 Projects\11297 - IDOT US45 Ph2\Wetlands\CAD Sheets\Garner Wetland Cross Sections.dgn		REVISOR -	REVISOR -					CONTRACT NO. 78077		ILLINOIS FED. AID PROJECT		
PLOT SCALE = 80.0000' / in.	CHECKED -	REVISOR -	REVISOR -									
PLOT DATE = 4/30/2014	DATE -	REVISOR -	REVISOR -									
Default						SCALE:		SHEET	OF	SHEETS	STA. 20+00.000	TO STA. 24+00.000



LEGEND

 FORESTED WETLAND
 EMERGENT WETLAND



*SEEDING, CLASS 4B MODIFIED TO BE APPLIED OVER ENTIRE DISTURBED AREA.

FILE NAME =	USER NAME = \$USER\$	DESIGNED -	REVISED -
ei:\pwork\pwork\lenderba\d0395926\Corner Property Wetland - Erosion Plan.dgn		DRAWN -	REVISED -
\$MODELNAME\$	PLOT SCALE = 160.0000' / in.	CHECKED -	REVISED -
	PLOT DATE = 5/2/2014	DATE -	REVISED -

**STATE OF ILLINOIS
DEPARTMENT OF TRANSPORTATION**

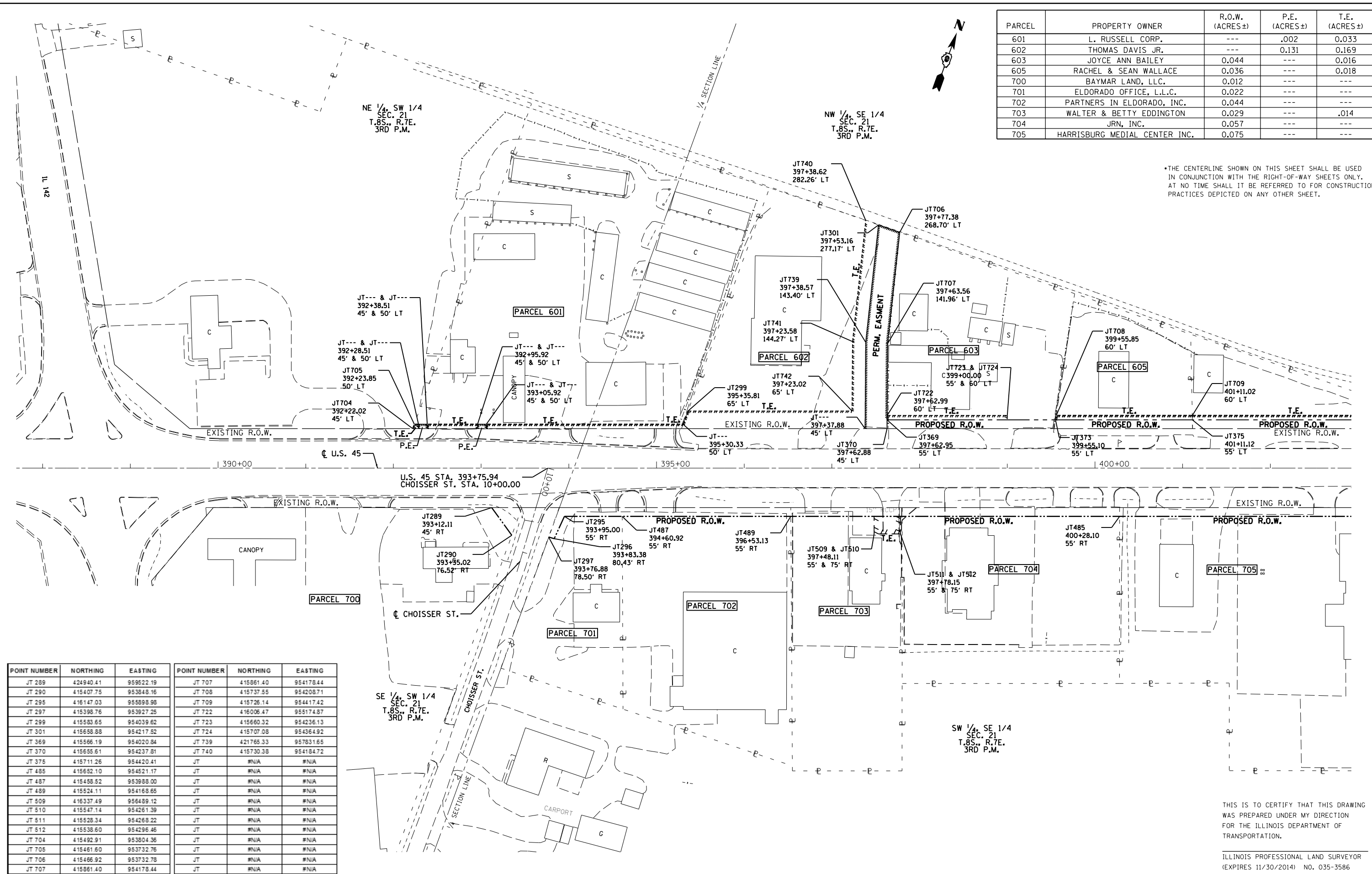
**WETLAND SITE: WEST OF STA. 657 + 75
EROSION AND SEEDING PLAN**

SCALE: 1"=80' SHEET 1 OF 3 SHEETS STA. TO STA.

F.A.P. RTE.	SECTION	COUNTY	TOTAL SHEETS	SHEET NO.
332	(29,30)R-1	SALINE	745	390
CONTRACT NO. 78077				
ILLINOIS FED. AID PROJECT				

PARCEL	PROPERTY OWNER	R.O.W. (ACRES±)	P.E. (ACRES±)	T.E. (ACRES±)
601	L. RUSSELL CORP.	---	.002	0.033
602	THOMAS DAVIS JR.	---	0.131	0.169
603	JOYCE ANN BAILEY	0.044	---	0.016
605	RACHEL & SEAN WALLACE	0.036	---	0.018
700	BAYMAR LAND, L.L.C.	0.012	---	---
701	ELDORADO OFFICE, L.L.C.	0.022	---	---
702	PARTNERS IN ELDORADO, INC.	0.044	---	---
703	WALTER & BETTY EDDINGTON	0.029	---	.014
704	JRN, INC.	0.057	---	---
705	HARRISBURG MEDIAL CENTER INC.	0.075	---	---

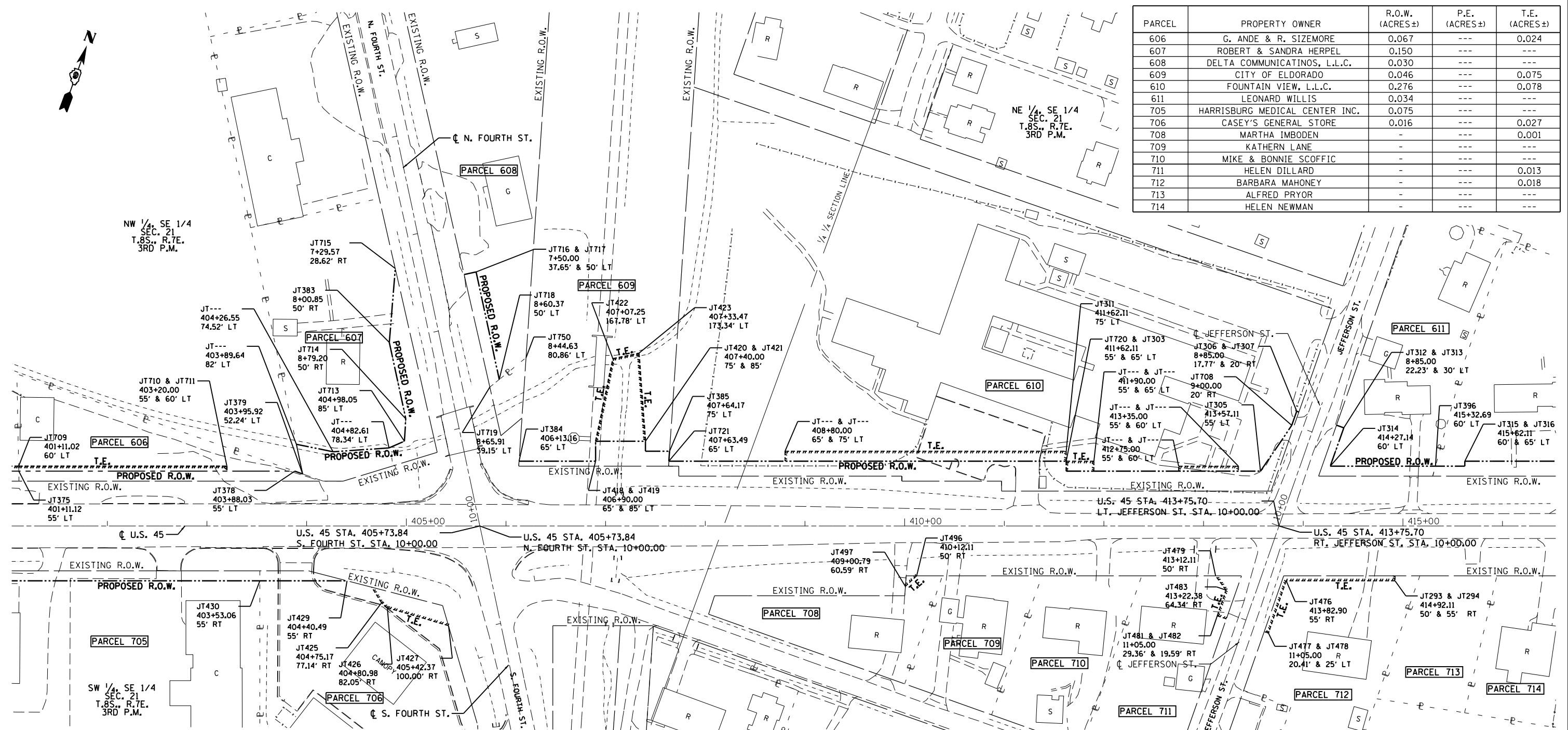
*THE CENTERLINE SHOWN ON THIS SHEET SHALL BE USED IN CONJUNCTION WITH THE RIGHT-OF-WAY SHEETS ONLY. AT NO TIME SHALL IT BE REFERRED TO FOR CONSTRUCTION PRACTICES DEPICTED ON ANY OTHER SHEET.



POINT NUMBER	NORTHING	EASTING	POINT NUMBER	NORTHING	EASTING
JT 289	424940.41	959522.19	JT 707	415861.40	954178.44
JT 290	415407.75	953848.16	JT 708	415737.55	954208.71
JT 295	416147.03	955898.98	JT 709	415726.14	954417.42
JT 297	415398.76	953927.25	JT 722	416006.47	955174.87
JT 299	415583.65	954039.62	JT 723	415660.32	954236.13
JT 301	415658.88	954217.52	JT 724	415707.08	954364.92
JT 369	415566.19	954020.84	JT 739	421765.33	957831.65
JT 370	415655.61	954237.81	JT 740	415730.38	954184.72
JT 375	415711.26	954420.41	JT	#N/A	#N/A
JT 485	415652.10	954521.17	JT	#N/A	#N/A
JT 487	415458.52	953988.00	JT	#N/A	#N/A
JT 489	415524.11	954168.65	JT	#N/A	#N/A
JT 509	416337.49	956489.12	JT	#N/A	#N/A
JT 510	415547.14	954261.39	JT	#N/A	#N/A
JT 511	415528.34	954268.22	JT	#N/A	#N/A
JT 512	415538.60	954296.46	JT	#N/A	#N/A
JT 704	415492.91	953804.36	JT	#N/A	#N/A
JT 705	415461.60	953732.76	JT	#N/A	#N/A
JT 706	415466.92	953732.78	JT	#N/A	#N/A
JT 707	415861.40	954178.44	JT	#N/A	#N/A



PARCEL	PROPERTY OWNER	R.O.W. (ACRES±)	P.E. (ACRES±)	T.E. (ACRES±)
606	G. ANDE & R. SIZEMORE	0.067	---	0.024
607	ROBERT & SANDRA HERPEL	0.150	---	---
608	DELTA COMMUNICATINOS, L.L.C.	0.030	---	---
609	CITY OF ELDORADO	0.046	---	0.075
610	FOUNTAIN VIEW, L.L.C.	0.276	---	0.078
611	LEONARD WILLIS	0.034	---	---
705	HARRISBURG MEDICAL CENTER INC.	0.075	---	---
706	CASEY'S GENERAL STORE	0.016	---	0.027
708	MARTHA IMBODEN	-	---	0.001
709	KATHERNE LANE	-	---	---
710	MIKE & BONNIE SCOFFIC	-	---	---
711	HELEN DILLARD	-	---	0.013
712	BARBARA MAHONEY	-	---	0.018
713	ALFRED PRYOR	-	---	---
714	HELEN NEWMAN	-	---	---



POINT NUMBER	NORTHING	EASTING	POINT NUMBER	NORTHING	EASTING	POINT NUMBER	NORTHING	EASTING
JT 293	416120.57	955855.40	JT 419	415981.39	955105.79	JT 710	415779.09	954563.27
JT 294	416142.33	955900.69	JT 420	416000.18	955098.96	JT 711	415880.41	954759.71
JT 303	415920.26	954922.77	JT 421	416017.25	955145.96	JT 713	415881.41	954872.63
JT 305	416199.65	955736.25	JT 422	416007.85	955149.37	JT 714	415934.68	954918.53
JT 306	416199.65	955736.25	JT 423	416083.88	955086.92	JT 715	415956.39	954912.15
JT 307	416268.60	955749.95	JT 426	415774.46	954952.37	JT 716	416094.52	954880.78
JT 311	416117.78	955452.14	JT 427	415771.83	954959.50	JT 717	416118.98	954928.24
JT 312	416151.90	955546.14	JT 429	415792.84	955010.92	JT 718	416112.42	954917.78
JT 313	416269.12	955799.95	JT 430	415783.44	954912.21	JT 719	416025.47	954986.87
JT 314	416269.04	955792.18	JT 476	416108.93	955794.04	JT 720	416015.01	954980.62
JT 315	416228.25	955800.38	JT 477	416105.06	955798.04	JT 721	416133.10	955552.96
JT 316	416274.31	955927.24	JT 478	416049.69	955799.31	JT 750	425257.67	959593.23
JT 375	415711.26	954420.41	JT 479	416049.58	955794.72			
JT 378	415858.41	953921.52	JT 481	416094.46	955754.20			
JT 379	415868.93	954825.36	JT 482	416048.66	955754.73			
JT 383	415935.54	954953.34	JT 483	416048.44	955744.96			
JT 384	416022.78	954870.53	JT 496	415979.62	955437.90			
JT 385	415955.16	955033.55	JT 497	415983.22	955447.80			
JT 396	416214.87	955792.81	JT 708	415737.55	954208.71			
JT 418	416511.75	956610.50	JT 709	415726.14	954417.42			

*THE CENTERLINE SHOWN ON THIS SHEET SHALL BE USED IN CONJUNCTION WITH THE RIGHT-OF-WAY SHEETS ONLY. AT NO TIME SHALL IT BE REFERRED TO FOR CONSTRUCTION PRACTICES DEPICTED ON ANY OTHER SHEET.

THIS IS TO CERTIFY THAT THIS DRAWING WAS PREPARED UNDER MY DIRECTION FOR THE ILLINOIS DEPARTMENT OF TRANSPORTATION.

ILLINOIS PROFESSIONAL LAND SURVEYOR (EXPIRES 11/30/2014) NO. 035-3586

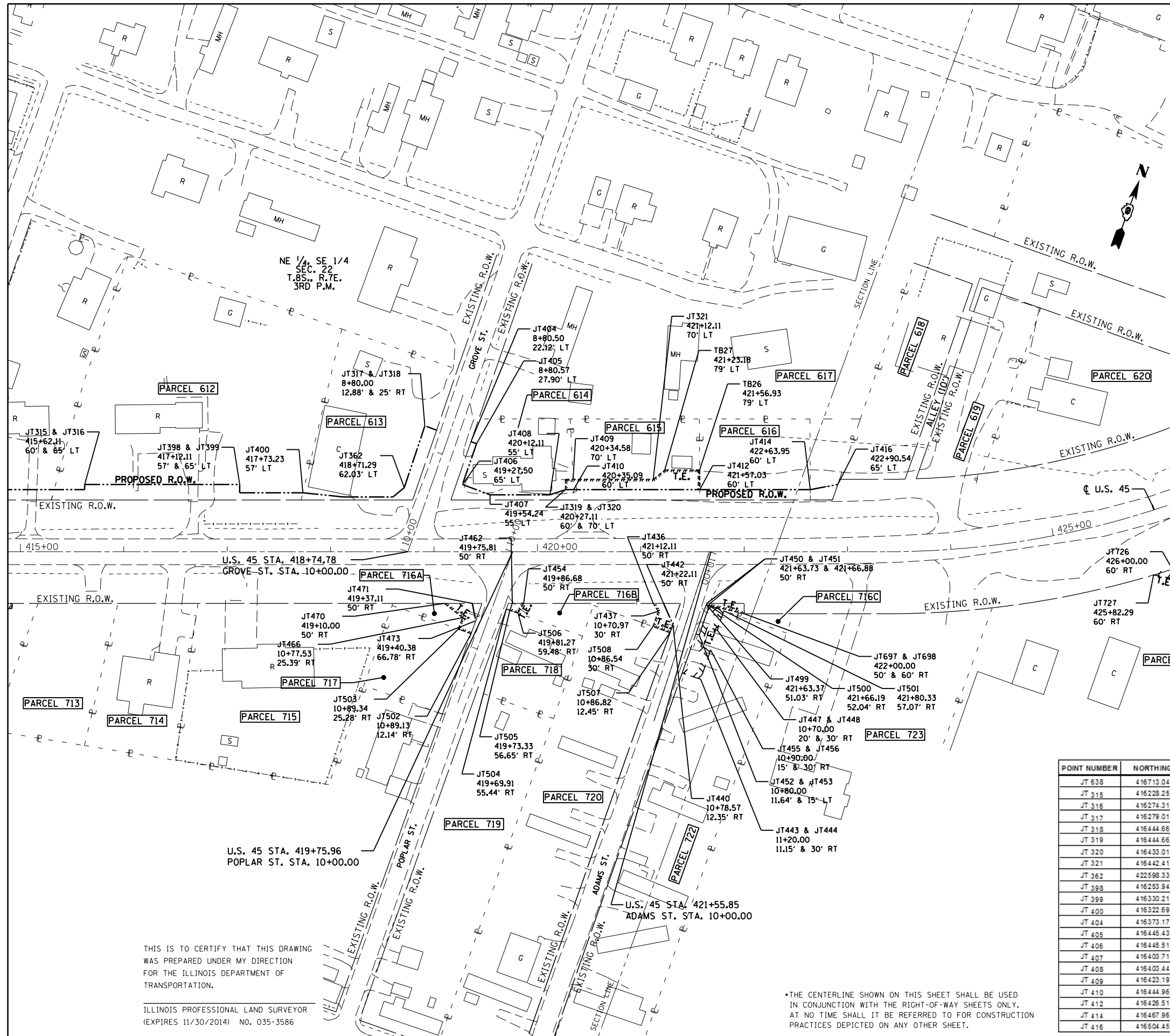
FILE NAME :	USER NAME :	DESIGNED :	REVISED :
ct:\pwork\p1dot\lavenderba\d0395921\0978077-sh-t-R0Wplans.dgn	§USER§	-	-
MODELNAME§	PLOT SCALE :	CHECKED :	REVISED :
	100.000' / in.	-	-
	PLOT DATE :	DATE :	REVISED :
	5/2/2014	-	-

**STATE OF ILLINOIS
DEPARTMENT OF TRANSPORTATION**

**RIGHT OF WAY PLANS
U.S. 45**

SCALE:	SHEET	OF	SHEETS	STA.	TO	STA.
--------	-------	----	--------	------	----	------

F.A.P. RTE.	SECTION	COUNTY	TOTAL SHEETS	SHEET NO.
332	(29,30)R-1	SALINE	745	394
CONTRACT NO. 78077			ILLINOIS FED. AID PROJECT	



PARCEL	PROPERTY OWNER	R.O.W. (ACRES±)	P.E. (ACRES±)	T.E. (ACRES±)
612	JAMES & GAIL WHIPPLE	0.068	---	---
613	ROGER JONES	0.029	---	---
614	CODY BROWN	0.026	---	0.002
615	JAMES L. BROWN	0.028	---	0.036
616	JAMES NICHOLS	0.025	---	---
617	W.M. ELDER	0.007	---	---
618	JEFF COX	---	---	---
619	JEFF COX	---	---	---
620	GEORGIA COX	-	---	---
713	ALFRED PRYOR	-	---	---
714	HELEN NEWMAN	-	---	---
715	F. ROBERT & PAULETTE GANS	-	---	---
716A	SHIRLEY ADAMS	.002	---	.010
716B	SHIRLEY ADAMS	.004	---	.010
716C	SHIRLEY ADAMS	.001	---	.005
717	GREGORY D. ANDE	---	---	0.009
719	JACKIE & LINDA ROBINSON	0.002	---	0.013
720	P.G.M. RENTALS INC.	-	---	0.013
722	P.G.M. RENTALS INC.	0.002	---	0.023
723	JAMIE & EMILY LAMBERT	-	---	---
724	ALLAN & SUSAN NINNESS	-	---	0.002
725	ANDREW J. HARPER	0.061	---	---

PROP. CURVE C4501
 PI STA. = 429+24.40
 $\Delta = 70^\circ 34' 37''$ (LT)
 $R = 6^\circ 46' 37''$ (LT)
 $R = 845.71'$
 $L = 598.54'$
 $E = 1,041.75'$
 $E = 190.38'$
 T.R. = ---
 S.E. RUN = ---
 P.C. STA. = 423+25.85
 P.T. STA. = 433+67.60

POINT NUMBER	NORTHING	EASTING	POINT NUMBER	NORTHING	EASTING	POINT NUMBER	NORTHING	EASTING
JT 638	416713.04	957109.32	JT 436	416259.88	956353.17	JT 501	416375.17	956533.29
JT 315	416228.25	955800.38	JT 437	416358.62	956481.76	JT 502	416375.26	956548.30
JT 316	416274.31	955927.24	JT 440	416304.42	956507.01	JT 503	416270.99	956326.13
JT 317	416279.01	955925.53	JT 442	416367.56	956506.37	JT 504	416270.91	956312.99
JT 318	416444.66	956215.48	JT 443	416362.03	956491.16	JT 505	416304.98	956349.96
JT 319	416444.66	956227.60	JT 444	416304.96	956531.00	JT 506	416305.00	956353.58
JT 320	416433.01	956364.32	JT 447	416335.14	956539.18	JT 507	416305.06	956362.01
JT 321	416442.41	956360.91	JT 448	416355.14	956538.74	JT 508	416337.61	956506.67
JT 362	422598.33	958359.71	JT 450	416382.72	956548.13	JT 634	417222.12	957126.09
JT 398	416253.94	955900.42	JT 451	416376.24	956530.29	JT 635	416632.31	957038.05
JT 399	416330.21	956066.53	JT 452	416377.31	956533.25	JT 636	416618.23	957038.08
JT 400	416322.69	956069.26	JT 453	416345.03	956533.96	JT 637	416717.98	957103.02
JT 404	416373.17	956228.81	JT 454	416344.96	956530.60	JT 639	416786.39	957151.66
JT 405	416445.43	956262.59	JT 455	416315.82	956363.86	JT 697	416289.38	956361.49
JT 406	416445.51	956268.37	JT 456	416272.78	956356.47	JT 698	416379.22	956567.79
JT 407	416403.71	956268.99	JT 462	416274.88	956353.31	JT 725	416702.38	954366.63
JT 408	416403.44	956297.54	JT 466	416240.24	956312.99	JT 726	416553.18	956948.45
JT 409	416423.19	956351.93	JT 470	416294.06	956310.91	JT 727	416561.09	956942.33
JT 410	416444.96	956367.94	JT 471	416288.65	956291.79	JT 26	425471.33	959117.92
JT 412	416426.51	956375.72	JT 473	416302.06	956325.98	JT 27	416561.09	956942.33
JT 414	416467.96	956489.90	JT 499	416274.88	956353.31	TB 26	425471.33	959117.92
JT 416	416504.45	956590.40	JT 500	416375.15	956530.30	TB 27	425626.36	959117.92

THIS IS TO CERTIFY THAT THIS DRAWING WAS PREPARED UNDER MY DIRECTION FOR THE ILLINOIS DEPARTMENT OF TRANSPORTATION.
 ILLINOIS PROFESSIONAL LAND SURVEYOR (EXPIRES 11/30/2014) NO. 035-3586

*THE CENTERLINE SHOWN ON THIS SHEET SHALL BE USED IN CONJUNCTION WITH THE RIGHT-OF-WAY SHEETS ONLY. AT NO TIME SHALL IT BE REFERRED TO FOR CONSTRUCTION PRACTICES DEPICTED ON ANY OTHER SHEET.

FILE NAME =	USER NAME = \$USER\$	DESIGNED -	REVISED -
c:\pwwork\pwwork\lenderba\d0395921\0978077-sht-R0Wplans.dgn		DRAWN -	REVISED -
	PLOT SCALE = 100.000' / in.	CHECKED -	REVISED -
\$MODELNAME\$	PLOT DATE = 5/2/2014	DATE -	REVISED -

**STATE OF ILLINOIS
 DEPARTMENT OF TRANSPORTATION**

**RIGHT OF WAY PLANS
 U.S. 45**

SCALE: SHEET OF SHEETS STA. TO STA.

F.A.P. RTE.	SECTION	COUNTY	TOTAL SHEETS	SHEET NO.
332	(29,30)R-1	SALINE	745	395
CONTRACT NO. 78077			ILLINOIS FED. AID PROJECT	

PARCEL	PROPERTY OWNER	FREEWAY R.O.W. (ACRES±)	R.O.W. (ACRES±)	P.E. (ACRES±)	T.E. (ACRES±)
620	GEORGIA COX	---	---	---	---
621	GEORGIA COX	---	---	---	---
622	JERRY & CAROLYN COCKETT	---	0.006	---	---
623	JERRY & CAROLYN CROCKETT	---	0.003	---	---
624	ANGELA D. WILLIAMS	---	---	---	---
625	LEON AND JANET RUSSELL	1.089	0.456	---	---
724	ALLAN & SUSAN NINNESS	---	---	---	0.002
725	ANDREW J. HARPER	---	0.061	---	---
726	ROBERT & DORIS ANDE	---	0.076	---	---
727	GREG ANDE	---	0.127	---	---
728	DAVID & LESLIE PHELPS	---	0.344	---	---

PROP. CURVE C4501
 PI STA. = 429+24.40
 $\Delta = 70^\circ 34' 37''$ (LT)
 $D = 6^\circ 46' 29''$
 $R = 845.71'$
 $T = 598.54'$
 $L = 1,041.75'$
 $E = 190.38'$
 $e =$ -----
 $T.R. =$ -----
 $S.E. RUN =$ -----
 $P.C. STA. = 423+25.85$
 $P.T. STA. = 433+67.60$

*THE CENTERLINE SHOWN ON THIS SHEET SHALL BE USED IN CONJUNCTION WITH THE RIGHT-OF-WAY SHEETS ONLY. AT NO TIME SHALL IT BE REFERRED TO FOR CONSTRUCTION PRACTICES DEPICTED ON ANY OTHER SHEET.

POINT NUMBER	NORTHING	EASTING	POINT NUMBER	NORTHING	EASTING
JT 599	421658.87	957308.19	JT 639	421658.87	957308.19
JT 600	417517.34	957174.66	JT 640	417517.34	957174.66
JT 621	415859.57	954021.52	JT 641	415859.57	954021.52
JT 622	417357.35	957176.19	JT 642	417357.35	957176.19
JT 623	417357.14	957153.38	JT 643	417357.14	957153.38
JT 624	417397.13	957153.00	JT 644	417397.13	957153.00
JT 626	417255.18	957177.17	JT 645	417255.18	957177.17
JT 627	417252.89	957177.19	JT 646	417252.89	957177.19
JT 628	417252.55	957126.04	JT 646	417252.55	957126.04
JT 629	417255.10	957126.04	JT 647	417255.10	957126.04
JT 630	417202.78	957160.46	JT 648	417202.78	957160.46
JT 631	417202.54	957126.12	JT 649	417202.54	957126.12
JT 632	417195.10	957126.13	JT 650	417195.10	957126.13
JT 633	417195.15	957159.68	JT 725	417195.15	957159.68
JT 634	417222.12	957126.09	JT 726	417222.12	957126.09
JT 635	416632.31	957038.05	JT 727	416632.31	957038.05
JT 636	416618.23	957038.08	JT 752	416618.23	957038.08
JT 637	416717.98	957103.02	JT 754	416717.98	957103.02
JT 638	416713.04	957109.32			

THIS IS TO CERTIFY THAT THIS DRAWING WAS PREPARED UNDER MY DIRECTION FOR THE ILLINOIS DEPARTMENT OF TRANSPORTATION.
 ILLINOIS PROFESSIONAL LAND SURVEYOR
 (EXPIRES 11/30/2014) NO. 035-3586

**STATE OF ILLINOIS
 DEPARTMENT OF TRANSPORTATION**

**RIGHT OF WAY PLANS
 U.S. 45**

FILE NAME =	USER NAME = \$USER\$	DESIGNED -	REVISED -	SCALE: SHEET OF SHEETS STA. TO STA.	F.A.P. R.T.E.	SECTION	COUNTY	TOTAL SHEETS	SHEET NO.
et:\pwork\p1dot\laverderba\d0395921\0978077-sht-R0Wplans.dgn		DRAWN -	REVISED -		332	(29,30)R-1	SALINE	745	396
PLOT SCALE = 100.000' / in.		CHECKED -	REVISED -		CONTRACT NO. 78077				
MODELNAME\$	PLOT DATE = 5/2/2014	DATE -	REVISED -		ILLINOIS FED. AID PROJECT				

PARCEL	PROPERTY OWNER	FREEWAY R.O.W. (ACRES±)	R.O.W. (ACRES±)	P.E. (ACRES±)	T.E. (ACRES±)
625	LEON & JANET RUSSELL	1.089	0.456	---	---
729	K. SMITH, TISON & KATINA EUBANKS	---	0.244	---	---
730	JASON V. KASLAR	---	0.064	---	0.021
731	SUSAN OXFORD	---	---	---	---
732	GEORGE DELANEY FARMS, LLC	1.833	2.860	---	0.021



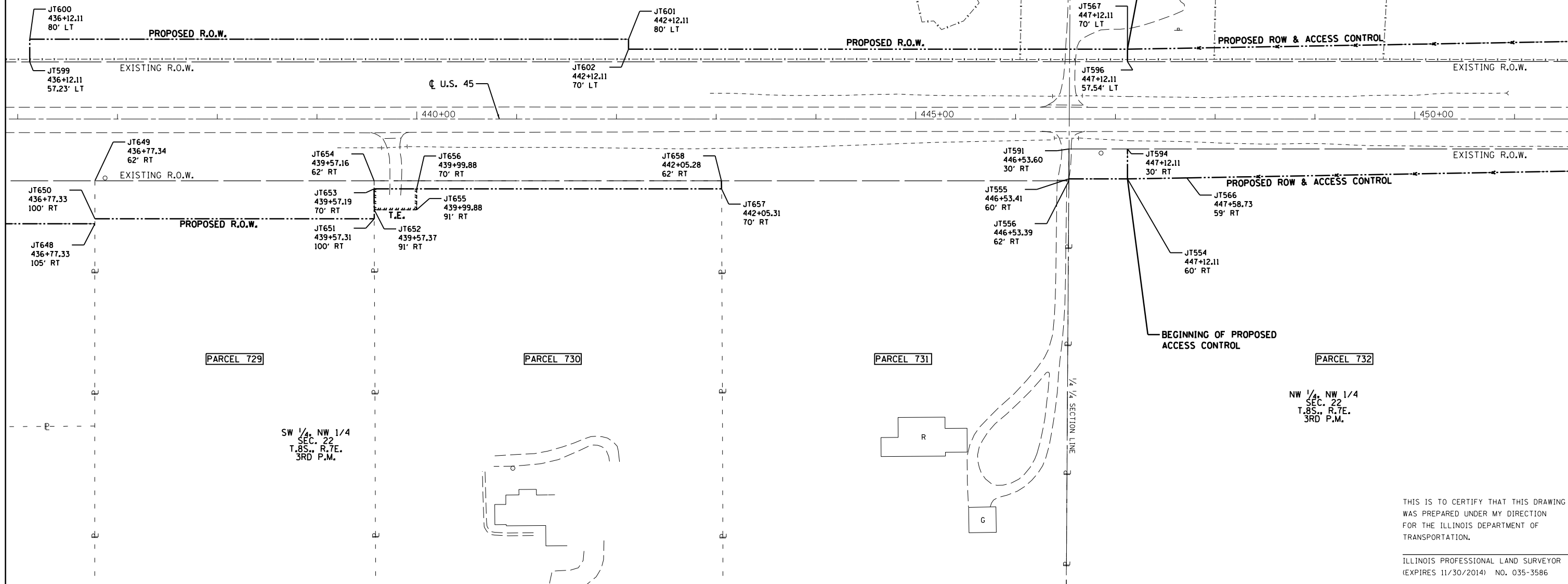
POINT NUMBER	NORTHING	EASTING
JT 600	417517.34	957174.66
JT 599	421658.87	957308.19
JT 650	417583.68	957293.28
JT 648	417286.46	957339.04
JT 649	417584.07	957336.28
JT 651	417584.02	957331.28
JT 653	417863.96	957319.68
JT 654	417863.59	957298.68
JT 656	417906.48	957319.29
JT 655	417863.49	957290.68
JT 652	417863.99	957328.68
JT 602	418117.10	957146.32
JT 601	417517.13	957151.89
JT 658	418211.69	957295.45
JT 657	417906.28	957298.29
JT 591	419889.85	957239.88
JT 555	418618.38	957281.68
JT 556	418559.68	957282.22
JT 554	421988.10	957882.77
JT 566	419763.37	957284.06
JT 594	419319.72	957295.95
JT 596	418561.43	957875.48
JT 567	418677.80	957280.12

•THE CENTERLINE SHOWN ON THIS SHEET SHALL BE USED IN CONJUNCTION WITH THE RIGHT-OF-WAY SHEETS ONLY. AT NO TIME SHALL IT BE REFERRED TO FOR CONSTRUCTION PRACTICES DEPICTED ON ANY OTHER SHEET.

SW 1/4, NW 1/4
SEC. 22
T.8S., R.7E.
3RD P.M.

PARCEL 625

NW 1/4, NW 1/4
SEC. 22
T.8S., R.7E.
3RD P.M.



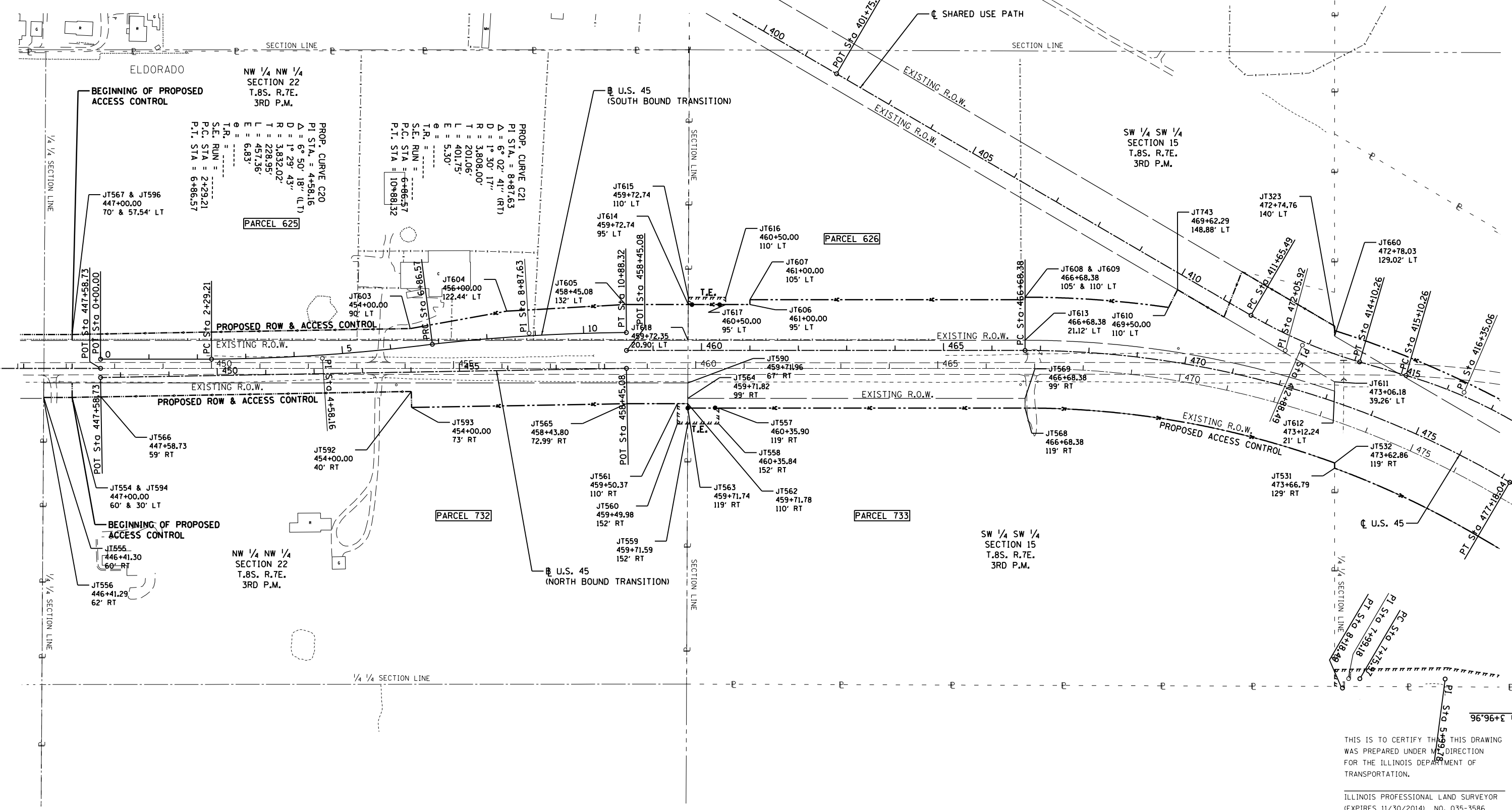
THIS IS TO CERTIFY THAT THIS DRAWING WAS PREPARED UNDER MY DIRECTION FOR THE ILLINOIS DEPARTMENT OF TRANSPORTATION.
ILLINOIS PROFESSIONAL LAND SURVEYOR
(EXPIRES 11/30/2014) NO. 035-3586

FILE NAME =	USER NAME = \$USER\$	DESIGNED -	REVISED -	STATE OF ILLINOIS DEPARTMENT OF TRANSPORTATION	RIGHT OF WAY PLANS U.S. 45	F.A.P. R.T.E.	SECTION	COUNTY	TOTAL SHEETS	SHEET NO.	
et:\pw\work\p1dot\l\avenderba\d0395921\0978077-sht-R0Wplans.dgn	PLOT SCALE = 100.000' / in.	DRAWN -	REVISED -			332	(29,30)R-1	SALINE	745	397	
\$MODELNAME\$	PLOT DATE = 5/2/2014	CHECKED -	REVISED -			CONTRACT NO. 78077					
		DATE -	REVISED -			SCALE:	SHEET	OF	SHEETS	STA.	TO

ILLINOIS FED. AID PROJECT

POINT NUMBER	NORTHING	EASTING	POINT NUMBER	NORTHING	EASTING	POINT NUMBER	NORTHING	EASTING	POINT NUMBER	NORTHING	EASTING
JT 323	416462.02	956444.22	JT 562	419868.66	419868.66	JT 594	419319.72	419319.72	JT 612	421225.42	421225.42
JT 531	422061.08	957850.00	JT 563	419890.06	419890.06	JT 596	418561.43	418561.43	JT 613	421225.60	421225.60
JT 532	421227.12	957403.70	JT 564	419890.10	419890.10	JT 603	418117.20	418117.20	JT 614	420585.42	420585.42
JT 554	421988.10	957862.77	JT 565	419890.01	419890.01	JT 604	419315.36	419315.36	JT 615	419889.12	419889.12
JT 555	418618.38	957281.68	JT 566	419763.37	419763.37	JT 605	419514.42	419514.42	JT 616	419888.98	419888.98
JT 556	418559.68	957282.22	JT 567	418677.80	418677.80	JT 606	419759.16	419759.16	JT 617	419966.24	419966.24
JT 557	418559.69	957284.22	JT 568	418617.17	418617.17	JT 607	420016.38	420016.38	JT 618	419966.38	419966.38
JT 558	419954.26	957291.28	JT 569	420586.72	420586.72	JT 608	420016.28	420016.28	JT 660	416184.51	416184.51
JT 559	419954.51	957324.28	JT 590	423889.28	423889.28	JT 609	420584.64	420584.64	JT 660	416184.51	416184.51
JT 560	419890.27	957324.88	JT 592	418559.59	418559.59	JT 610	420584.59	420584.59	JT 743	415651.38	415651.38
JT 561	419868.66	957325.08	JT 593	419318.84	419318.84	JT 611	420861.07	420861.07			

PARCEL	PROPERTY OWNER	FREEWAY R.O.W. (ACRES±)	R.O.W. (ACRES±)	P.E. (ACRES±)	T.E. (ACRES±)
625	LEON & JANET RUSSELL	1.089	0.456	---	---
626	ROBERT & KAY BUTLER	2.484	---	---	0.027
732	GEORGE DELANEY FARMS, L.L.C.	1.833	2.860	---	0.021
733	JUDITH LOVELLETTE, TRUSTEE	0.320	---	---	0.049



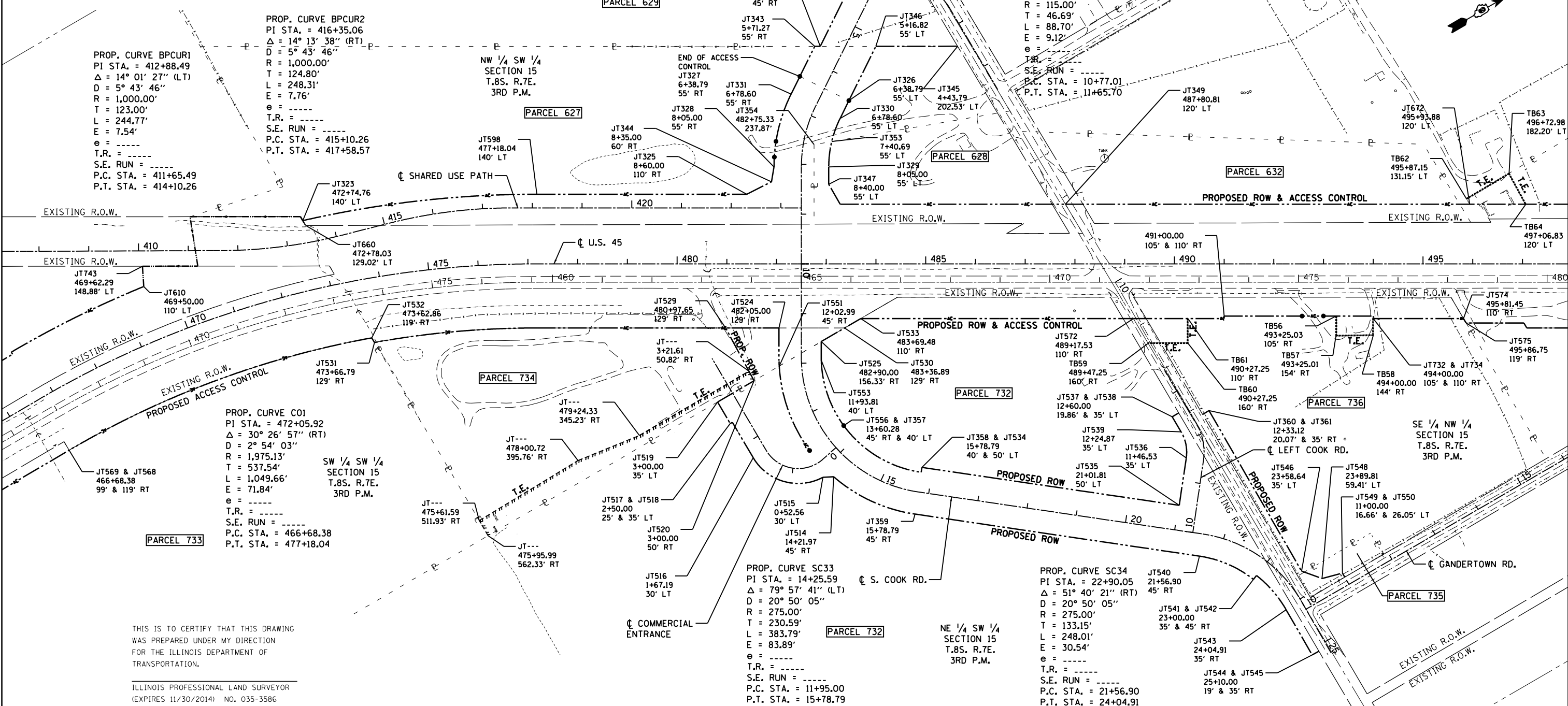
THIS IS TO CERTIFY THAT THIS DRAWING WAS PREPARED UNDER MY DIRECTION FOR THE ILLINOIS DEPARTMENT OF TRANSPORTATION.

ILLINOIS PROFESSIONAL LAND SURVEYOR
(EXPIRES 11/30/2014) NO. 035-3586

FILE NAME =	USER NAME = \$USER\$	DESIGNED -	REVISED -	STATE OF ILLINOIS DEPARTMENT OF TRANSPORTATION	RIGHT OF WAY PLANS U.S. 45	F.A.P. R.T.E.	SECTION	COUNTY	TOTAL SHEETS	SHEET NO.
ci:\pw\work\p1dot\lavenderba\d0395921\078077-sht-R0Wplans.dgn		DRAWN -	REVISED -			332	(29,30)R-1	SALINE	745	398
MODELNAME\$		CHECKED -	REVISED -			CONTRACT NO. 78077				
		DATE -	REVISED -			ILLINOIS FED. AID PROJECT				

POINT NUMBER	NORTHING	EASTING	POINT NUMBER	NORTHING	EASTING	POINT NUMBER	NORTHING	EASTING	POINT NUMBER	NORTHING	EASTING
TB 56	422909.34	958356.57	JT 338	422601.42	957043.61	JT 518	421770.82	957901.94	JT 544	422547.93	958784.07
TB 57	422929.52	958322.03	JT 339	422602.33	957083.60	JT 519	421765.82	957901.99	JT 545	422548.00	958809.19
TB 58	422909.55	958356.69	JT 340	422607.99	957122.94	JT 520	421765.33	957851.65	JT 546	422563.49	958809.18
TB 59	422975.05	958393.23	JT 341	422587.33	957083.82	JT 524	421913.20	957842.59	JT 548	422641.83	958765.72
TB 60	422574.65	958181.28	JT 342	422532.49	956981.15	JT 525	421946.77	957784.21	JT 549	422641.83	958765.72
TB 61	422643.99	958221.18	JT 343	422301.32	957334.54	JT 526	422006.81	957850.30	JT 550	422682.84	958776.74
TB 62	422668.93	958177.85	JT 344	422291.65	957328.97	JT 527	421877.97	957744.62	JT 551	422682.87	958796.13
TB 63	423274.49	958248.08	JT 345	422080.40	957521.91	JT 528	421875.12	957794.62	JT 553	422569.93	957847.15
TB 64	438764.89	965713.77	JT 346	422540.71	957472.29	JT 529	421850.08	957794.62	JT 568	418617.17	957151.68
JT 323	416462.02	956444.22	JT 347	422398.03	957390.19	JT 530	421853.72	957730.67	JT 569	420586.72	957285.42
JT 325	421321.10	957119.77	JT 349	422177.51	957629.71	JT 531	422061.08	957850.00	JT 572	422184.20	957849.31
JT 326	422024.60	957518.64	JT 353	422478.17	957847.66	JT 532	421227.12	957403.70	JT 574	422573.12	958073.11
JT 327	422296.61	957457.95	JT 354	422225.66	957512.07	JT 533	421227.02	957393.04	JT 575	423149.28	958454.26
JT 328	422235.50	957366.48	JT 356	422111.96	957638.29	JT 534	422098.81	957849.78	JT 598	422564.82	957406.04
JT 329	422099.70	957498.40	JT 357	421877.09	958028.63	JT 535	422055.96	958170.60	JT 610	420584.59	957056.43
JT 330	422195.04	957553.26	JT 358	421961.58	958019.34	JT 536	422466.26	958494.95	JT 660	416184.51	955753.16
JT 331	422263.51	957480.06	JT 359	422049.72	958178.41	JT 537	422525.13	958419.23	JT 672	423913.81	958915.87
JT 332	422202.40	957388.60	JT 360	421997.10	958245.16	JT 538	422542.93	958333.51	JT 732	422582.51	958737.11
JT 333	422513.66	957066.92	JT 361	422613.26	958359.52	JT 539	422558.07	958333.32	JT 734	423148.79	958404.37
JT 334	422411.44	957260.97	JT 514	416385.80	956263.60	JT 540	422543.36	958368.63	JT 737	422731.98	958214.13
JT 335	422512.61	956981.39	JT 515	421892.78	958098.46	JT 541	422450.36	958603.64	JT 738	421828.28	957831.65
JT 336	422586.01	957005.04	JT 516	421873.31	958088.58	JT 542	422521.39	958698.44	JT 743	415651.38	954196.86
JT 337	422586.66	957043.82	JT 517	421771.62	957984.65	JT 543	422530.67	958694.72			

PARCEL	PROPERTY OWNER	FREEWAY R.O.W. (ACRES±)	R.O.W. (ACRES±)	P.E. (ACRES±)	T.E. (ACRES±)
627	ANTHONY & COLLEEN JONES	1.768	0.239	---	---
628	JAMES F. BAUGHER	0.623	---	---	---
629	LIFE EST. IN C. PAUL TROUT	-	0.951	---	---
630	JAMES WELDON SUITS, JR.	-	-	---	.007
631	JAMES & TAMMIE SUITS	-	-	---	.007
632	DAVID XAVIER BROWN	0.701	-	---	---
633	KEVIN & JENNIFER FULLER	0.480	-	---	0.096
732	GEORGE DELANY FARMS, L.L.C.	1.833	2.860	---	0.021
733	JUDITH LOVELLETTE, TRUSTEE	0.320	---	---	0.049
734	MARLENE ROBERTS	0.292	---	---	0.409
735	MARTY W. BAKER	---	0.052	---	---
736	MARTY W. BAKER	0.621	0.136	---	0.177



THIS IS TO CERTIFY THAT THIS DRAWING WAS PREPARED UNDER MY DIRECTION FOR THE ILLINOIS DEPARTMENT OF TRANSPORTATION.

ILLINOIS PROFESSIONAL LAND SURVEYOR
 (EXPIRES 11/30/2014) NO. 035-3586

POINT NUMBER	NORTHING	EASTING	POINT NUMBER	NORTHING	EASTING	POINT NUMBER	NORTHING	EASTING	POINT NUMBER	NORTHING	EASTING
TB 62	422668.93	966335.77	JT 26	425526.36	959117.92	JT 288	424940.41	959522.19	JT 685	425480.02	959428.30
TB 63	423274.49	958248.08	JT 27	425526.37	959128.92	JT 574	423149.28	958454.26	JT 686	425477.89	959432.82
JT 1	423914.91	958660.52	JT 28	425357.28	959130.48	JT 575	423149.38	958464.70	JT 687	425658.80	959518.11
JT 2	423914.91	958660.52	JT 29	425339.90	959105.40	JT 576	423787.04	958786.63	JT 688	425660.93	959513.58
JT 4	423971.59	958662.08	JT 30	425283.79	958993.32	JT 577	423873.72	958836.52	JT 689	425105.46	959173.13
JT 5	424945.60	959170.83	JT 31	425182.15	958942.25	JT 579	423661.91	958771.17	JT 692	423901.16	959071.06
JT 6	424979.52	959186.82	JT 32	425161.26	958960.25	JT 580	423625.32	958771.17	JT 744	424957.81	959451.87
JT 6	424979.52	959186.82	JT 34	425132.36	959054.67	JT 581	423625.32	958776.95	JT 746	425008.55	959475.79
JT 7	425005.32	959174.75	JT 35	425141.89	959057.68	JT 582	423598.00	958817.22	JT 747	424992.97	959538.78
JT 8	425068.95	958973.17	JT 41	425563.90	959168.89	JT 583	423598.05	958829.25	JT 748	424979.13	959532.26
JT 9	425107.40	958757.83	JT 42	425410.94	959170.31	JT 584	423660.23	958829.01	JT 749	425257.67	959593.23
JT 10	425111.28	958676.56	JT 43	425471.38	959182.97	JT 587	423860.73	958931.86			
JT 16	424934.09	959195.25	JT 44	425471.39	959192.97	JT 588	423856.65	958934.76			
JT 17	423958.12	958665.48	JT 45	425563.92	959192.89	JT 589	423889.28	958939.39			
JT 18	425182.29	958679.95	JT 46	425226.02	958951.02	JT 661	423954.04	958938.63			
JT 19	425196.19	958680.62	JT 272	424941.79	959683.19	JT 662	423989.60	958958.60			
JT 20	425192.31	958761.89	JT 273	424902.96	959673.59	JT 663	423975.27	958944.10			
JT 21	425182.63	958858.64	JT 274	425051.30	959029.09	JT 664	423976.69	959113.30			
JT 22	425203.72	958885.37	JT 279	425140.67	959187.52	JT 665	423996.03	959143.56			
JT 23	425237.77	958892.18	JT 280	425094.75	959207.04	JT 666	423916.03	959144.05			
JT 24	425336.33	958964.34	JT 282	425083.86	959241.54	JT 667	423902.06	959144.22			
JT 25	425396.82	959074.01	JT 287	424939.34	959443.16	JT 672	423274.76	958261.10			

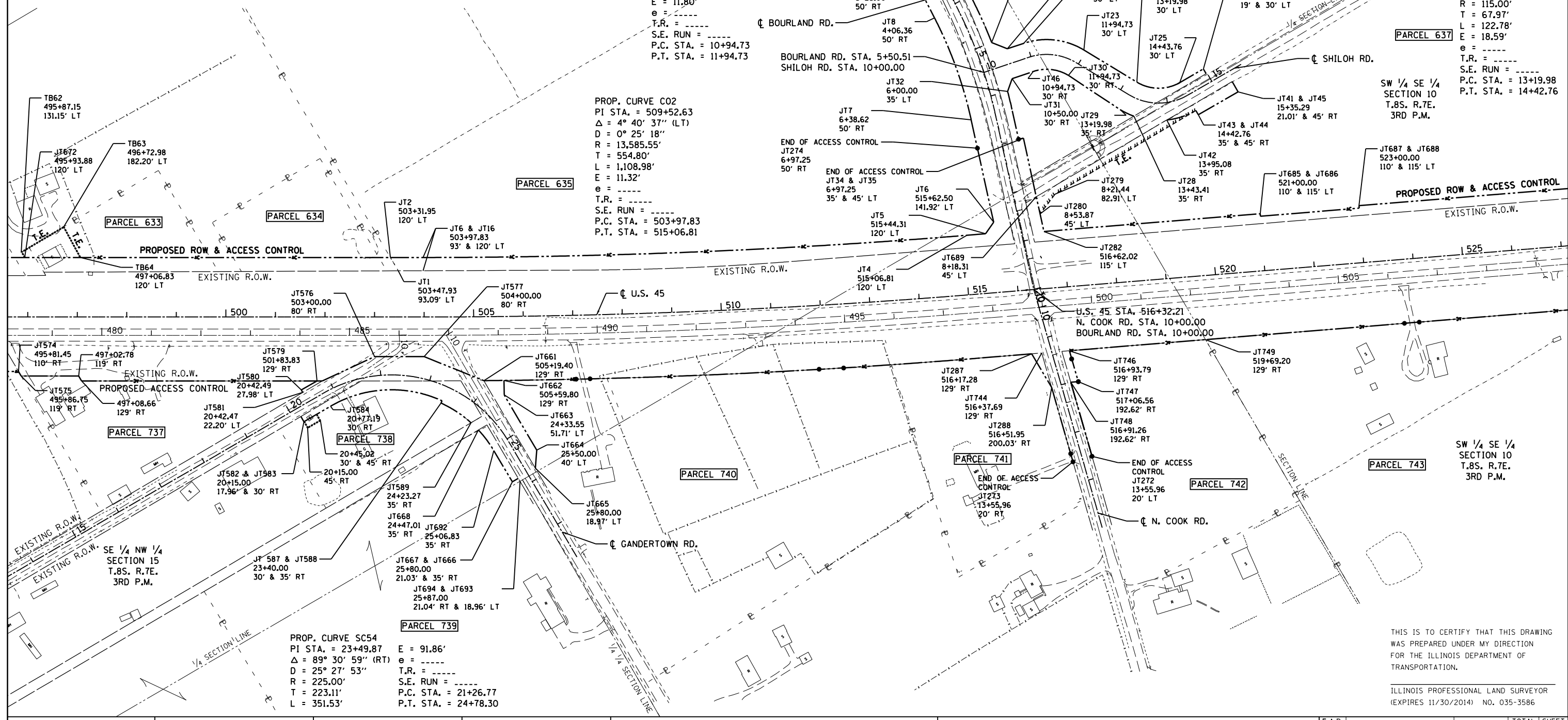
PROP. CURVE SC36
 PI STA. = 5+23.14
 $\Delta = 14^\circ 47' 09''$ (RT)
 $D = 6^\circ 21' 58''$
 $R = 900.00'$
 $T = 116.78'$
 $L = 232.25'$
 $E = 7.54'$
 $e = \text{---}$
 $T.R. = \text{---}$
 $S.E. RUN = \text{---}$
 $P.C. STA. = 4+06.36$
 $P.T. STA. = 6+38.62$

PARCEL	PROPERTY OWNER	FREEWAY R.O.W. (ACRES±)	R.O.W. (ACRES±)	P.E. (ACRES±)	T.E. (ACRES±)
633	KEVIN & JENNIFER FULLER	0.480	---	---	0.096
635	CARA J. BRAMLET	1.315	0.294	---	---
637	DON C. BROCKETT TRUST	0.951	0.711	---	0.115
737	CARLIN INGLIS	---	0.005	---	---
738	BRIDGET DAWN RAY	---	0.222	---	0.010
739	DAVID & MELBA RAMSEY	---	0.043	---	---
740	BOBBIE GENE CHEEK SR.	---	0.094	---	---
741	THOMAS R. ALLEN	---	0.017	---	---
742	RICHARD E. HENDERSON	---	0.022	---	---
743	RICHARD E. & LILLIE G. HENDERSON	---	---	---	---

PROP. CURVE SC37
 PI STA. = 11+48.14
 $\Delta = 49^\circ 49' 21''$ (RT)
 $D = 49^\circ 49' 21''$
 $R = 115.00'$
 $T = 53.41'$
 $L = 100.00'$
 $E = 11.80'$
 $e = \text{---}$
 $T.R. = \text{---}$
 $S.E. RUN = \text{---}$
 $P.C. STA. = 10+94.73$
 $P.T. STA. = 11+94.73$

PROP. CURVE C02
 PI STA. = 509+52.63
 $\Delta = 4^\circ 40' 37''$ (LT)
 $D = 0^\circ 25' 18''$
 $R = 13,585.55'$
 $T = 554.80'$
 $L = 1,108.98'$
 $E = 11.32'$
 $e = \text{---}$
 $T.R. = \text{---}$
 $S.E. RUN = \text{---}$
 $P.C. STA. = 503+97.83$
 $P.T. STA. = 515+06.81$

PROP. CURVE SC38
 PI STA. = 13+87.96
 $\Delta = 61^\circ 10' 12''$ (LT)
 $D = 49^\circ 49' 21''$
 $R = 115.00'$
 $T = 67.97'$
 $L = 122.78'$
 $E = 18.59'$
 $e = \text{---}$
 $T.R. = \text{---}$
 $S.E. RUN = \text{---}$
 $P.C. STA. = 13+99.98$
 $P.T. STA. = 14+42.76$



THIS IS TO CERTIFY THAT THIS DRAWING WAS PREPARED UNDER MY DIRECTION FOR THE ILLINOIS DEPARTMENT OF TRANSPORTATION.
 ILLINOIS PROFESSIONAL LAND SURVEYOR (EXPIRES 11/30/2014) NO. 035-3586

FILE NAME =	USER NAME = \$USER\$	DESIGNED -	REVISED -	STATE OF ILLINOIS DEPARTMENT OF TRANSPORTATION	RIGHT OF WAY PLANS U.S. 45				F.A.P. R.T.E. =	SECTION	COUNTY	TOTAL SHEETS	SHEET NO.
es:\pwwork\pwwork\lenderba\d0395921\0978077-sht-R0Wplans.dgn		DRAWN -	REVISED -		332	(29,30)R-1	SALINE	745	400				
PLOT SCALE = 200.000' / in.		CHECKED -	REVISED -		SCALE: SHEET OF SHEETS STA. TO STA.				CONTRACT NO. 78077				
MODELNAME =		DATE -	REVISED -		ILLINOIS FED. AID PROJECT								