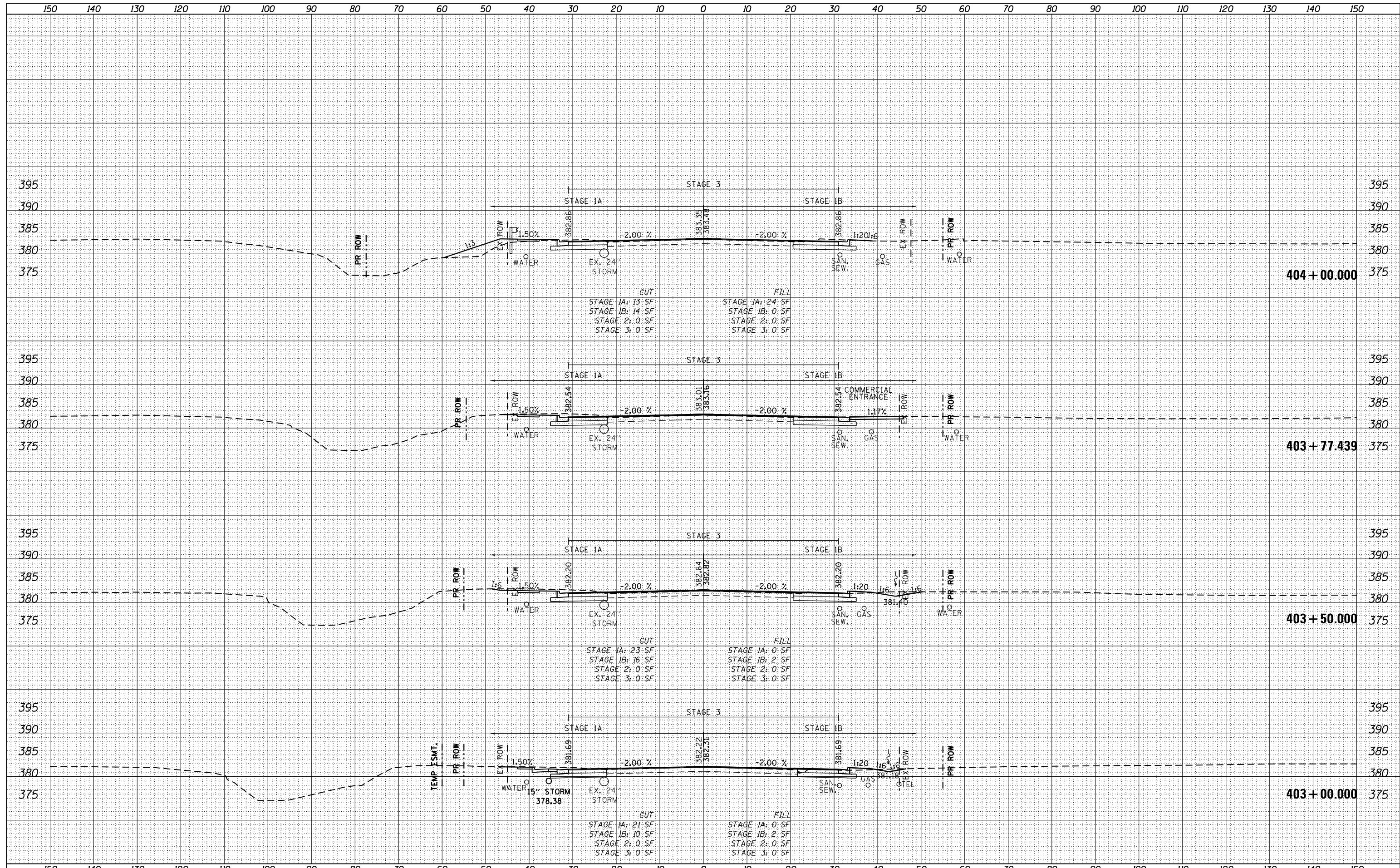


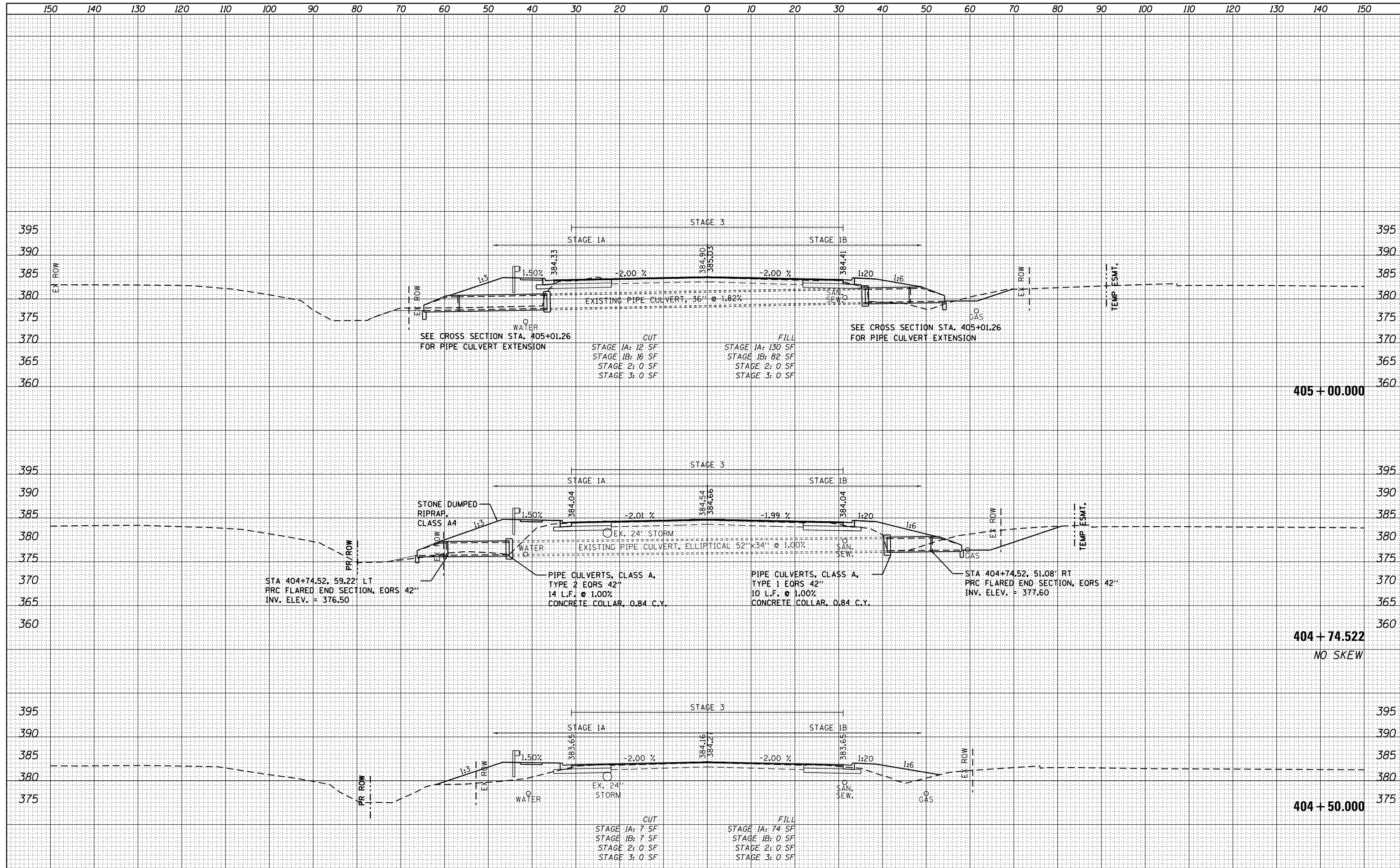
DATE	
BY	
SURVEYED	
PLOTTED	
TEMPLATE	
NOTE BOOK	
AREAS CHECKED	
NO.	

DATE	
BY	
SURVEYED	
PLOTTED	
TEMPLATE	
NOTE BOOK	
AREAS CHECKED	
NO.	



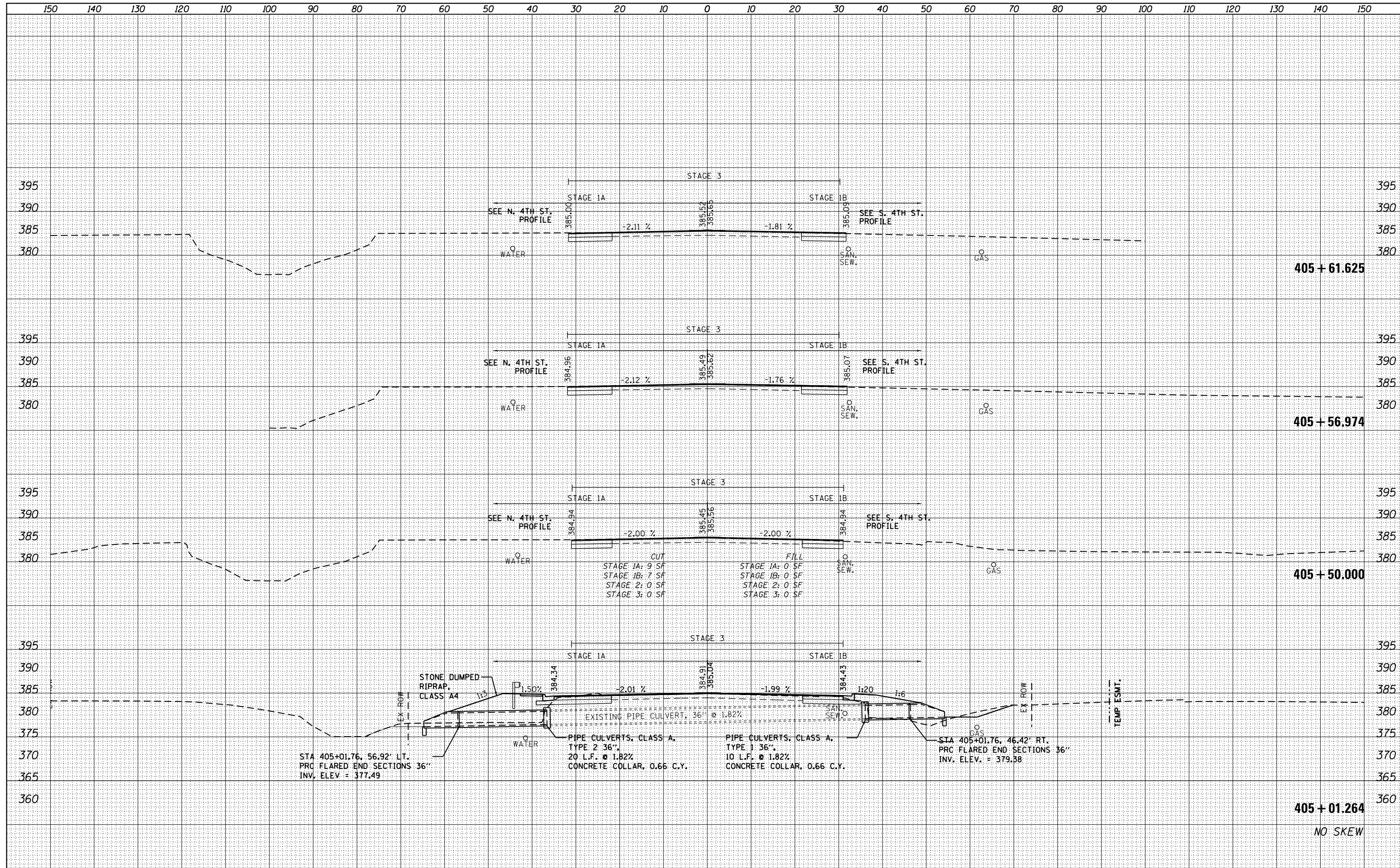
BY	DATE
SURVEYED	
PLOTTED	
TEMPLATE	
AREAS CHECKED	
NO.	

BY	DATE
ORIGINAL SURVEY	
NOTE BOOK	
AREAS CHECKED	
NO.	



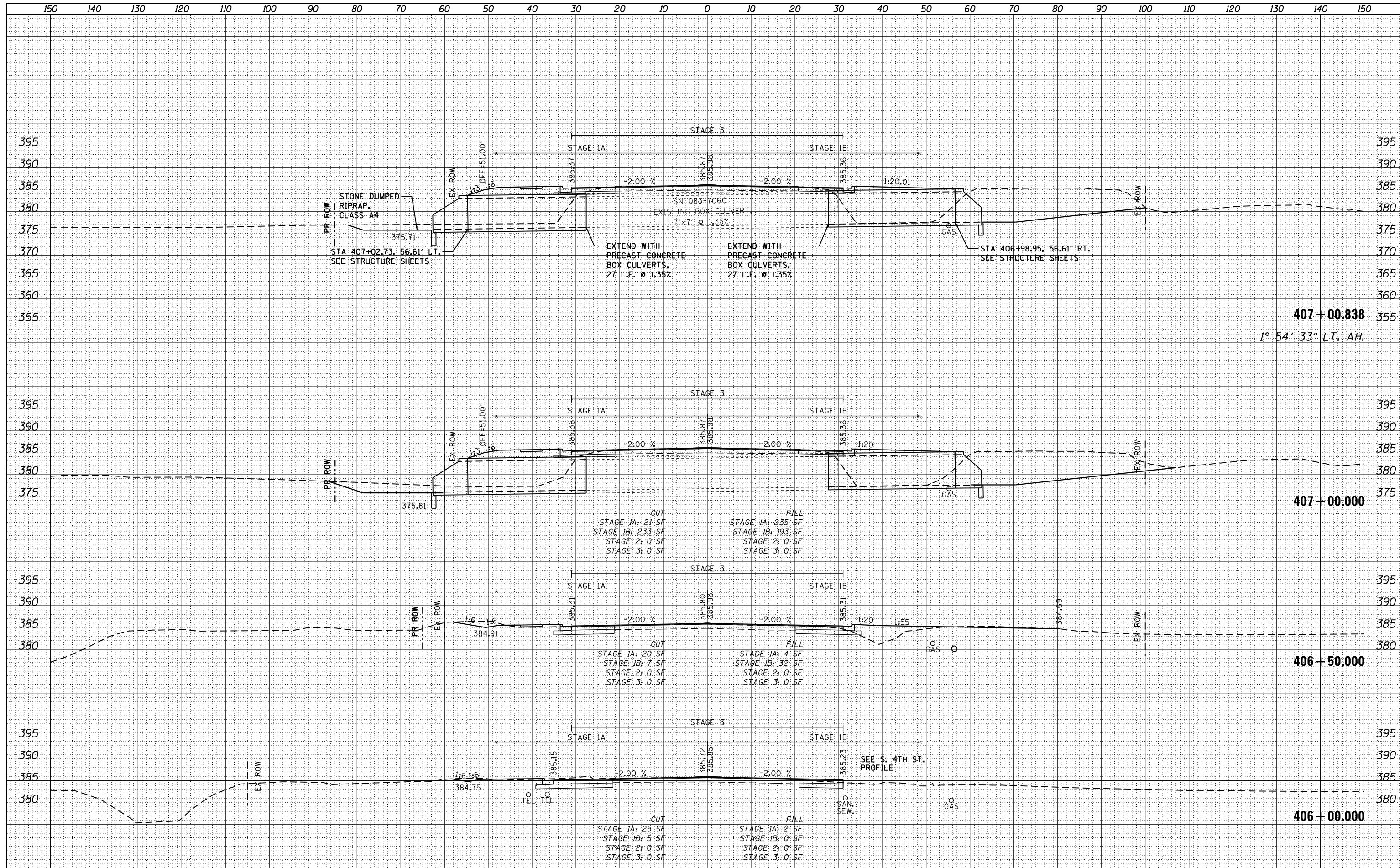
DATE	
BY	
NO.	
FINAL SURVEY	SURVEYED
NOTE BOOK	PLOTTED
AREAS CHECKED	TEMPLATE
	AREAS CHECKED

DATE	
BY	
NO.	
ORIGINAL SURVEY	SURVEYED
NOTE BOOK	PLOTTED
AREAS CHECKED	TEMPLATE
	AREAS CHECKED



DATE	
BY	
SURVEYED	
PLOTTED	
TEMPLATE	
AREAS	
CHECKED	
NO.	

DATE	
BY	
ORIGINAL SURVEY	
NOTE BOOK	
AREAS	
CHECKED	
NO.	

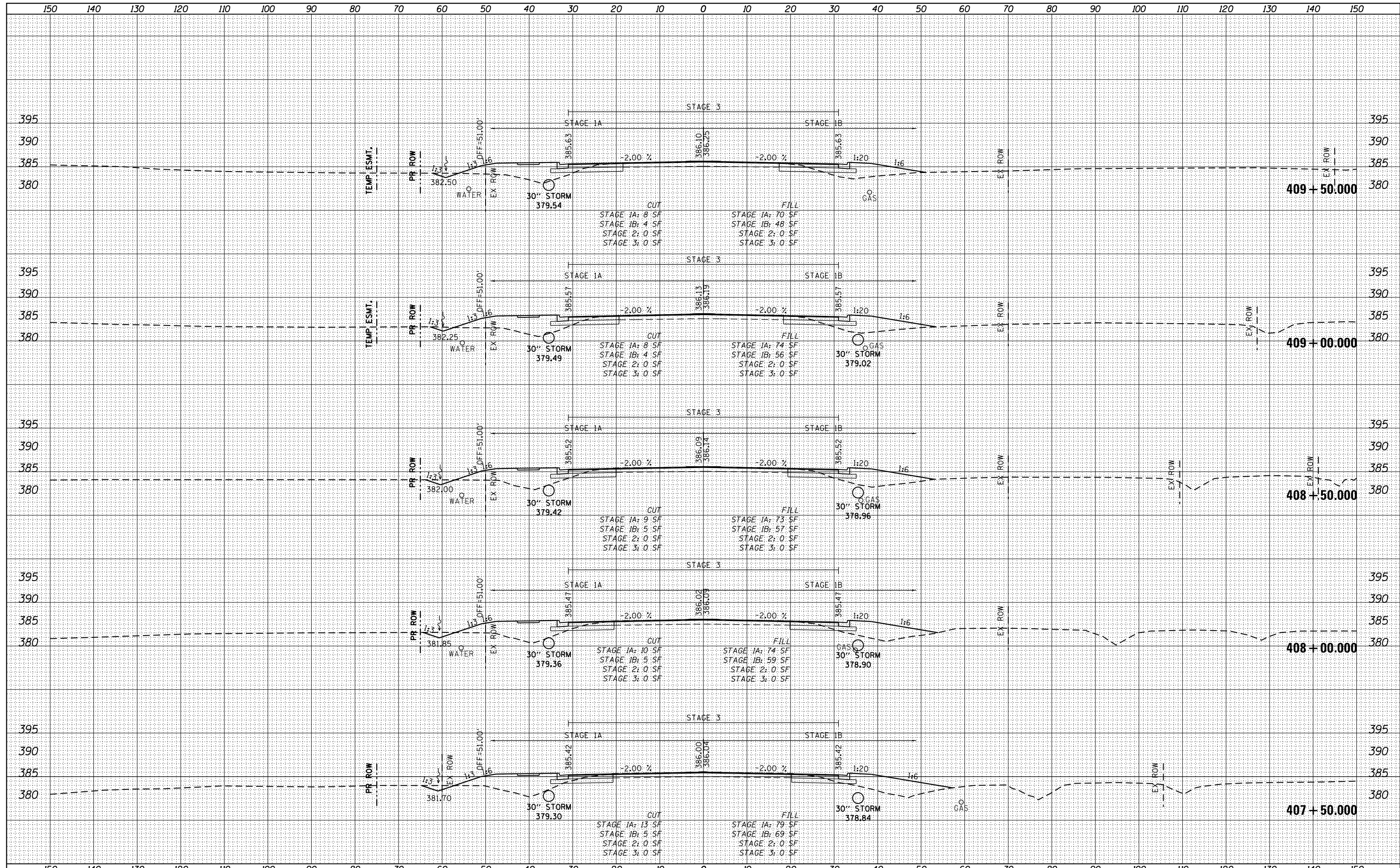


FILE NAME =	USER NAME = bemory	DESIGNED -	REVISED -	<b>STATE OF ILLINOIS</b> <b>DEPARTMENT OF TRANSPORTATION</b>	<b>CROSS SECTIONS U.S. 45 (F.A.P. 332)</b>			F.A.P. RTE.	SECTION	COUNTY	TOTAL SHEETS	SHEET NO.
P:\Projects\2011 Projects\11297 - IDOT US45 Ph2\CV\CADD Sheets\0978077-sht-xsc.dgn		DRAWN -	REVISED -					332	(29,30)R-1	SALINE	745	504
PLOT SCALE = 20.0000' / in.		CHECKED -	REVISED -					CONTRACT NO. 78077				
PLOT DATE = 4/30/2014		DATE -	REVISED -					ILLINOIS FED. AID PROJECT				
SCALE: 1" = 10'				SHEET OF SHEETS		STA. 406+00.000 TO STA. 407+00.838						



DATE	
BY	
FINAL SURVEY	SURVEYED
NOTE BOOK	PLOTTED
NO.	TEMPLATE
	AREAS CHECKED
	AREAS CHECKED

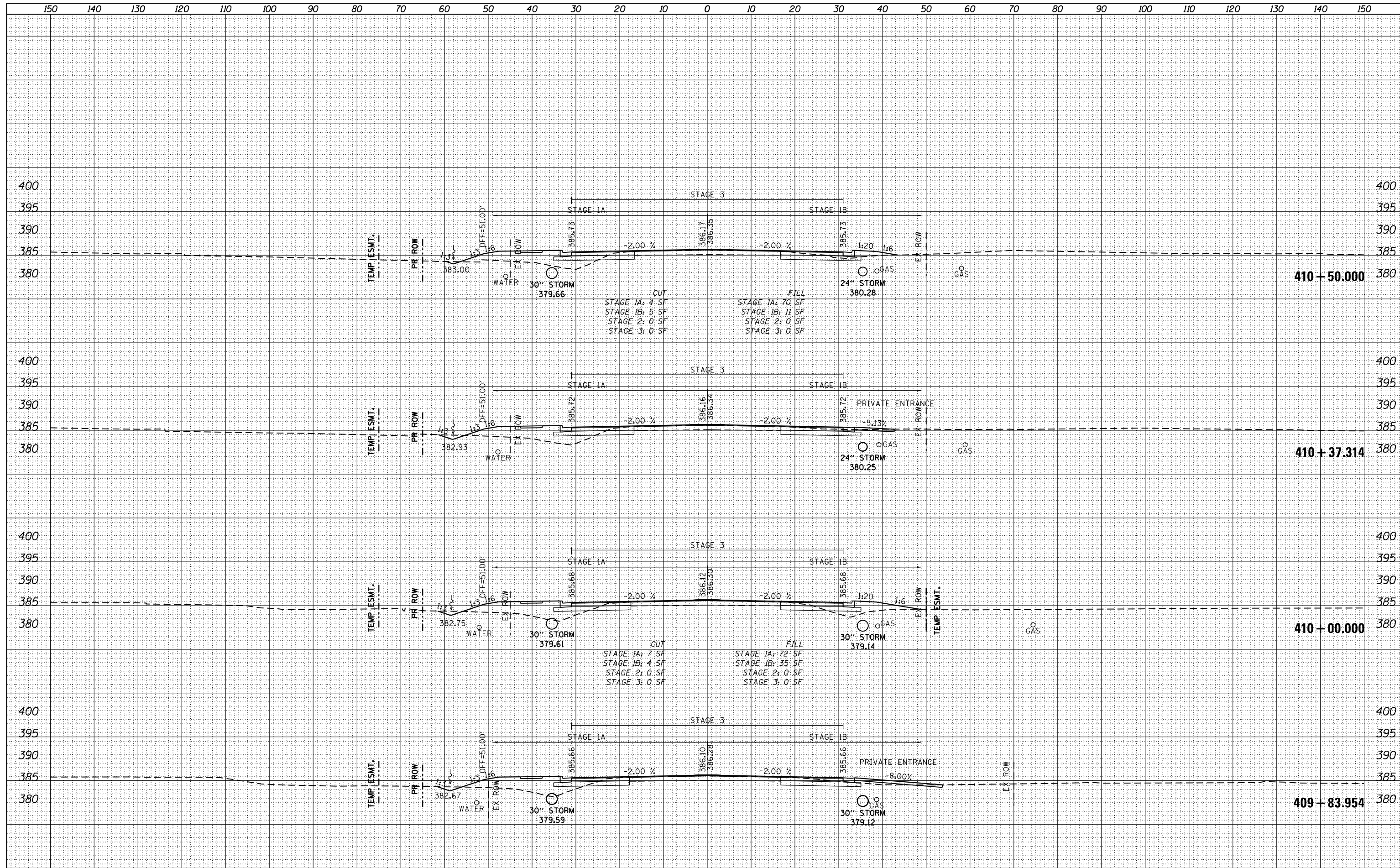
DATE	
BY	
ORIGINAL SURVEY	SURVEYED
NOTE BOOK	PLOTTED
NO.	TEMPLATE
	AREAS CHECKED
	AREAS CHECKED



FILE NAME =	USER NAME = bemory	DESIGNED -	REVISED -	<b>STATE OF ILLINOIS</b> <b>DEPARTMENT OF TRANSPORTATION</b>	<b>CROSS SECTIONS U.S. 45 (F.A.P. 332)</b>			F.A.P. RTE.	SECTION	COUNTY	TOTAL SHEETS	SHEET NO.
P:\Projects\2011 Projects\11297 - IDOT US45 Ph2\CV\CADD Sheets\0978077-sht-xsc.dgn		DRAWN -	REVISED -		332	(29,30)R-1	SALINE	745	505			
PLOT SCALE = 20.0000' / in.		CHECKED -	REVISED -		CONTRACT NO. 78077							
PLOT DATE = 4/30/2014		DATE -	REVISED -		SCALE: 1" = 10'	SHEET	OF	SHEETS	STA. 407+50.000 TO STA. 409+50.000	ILLINOIS FED. AID PROJECT		

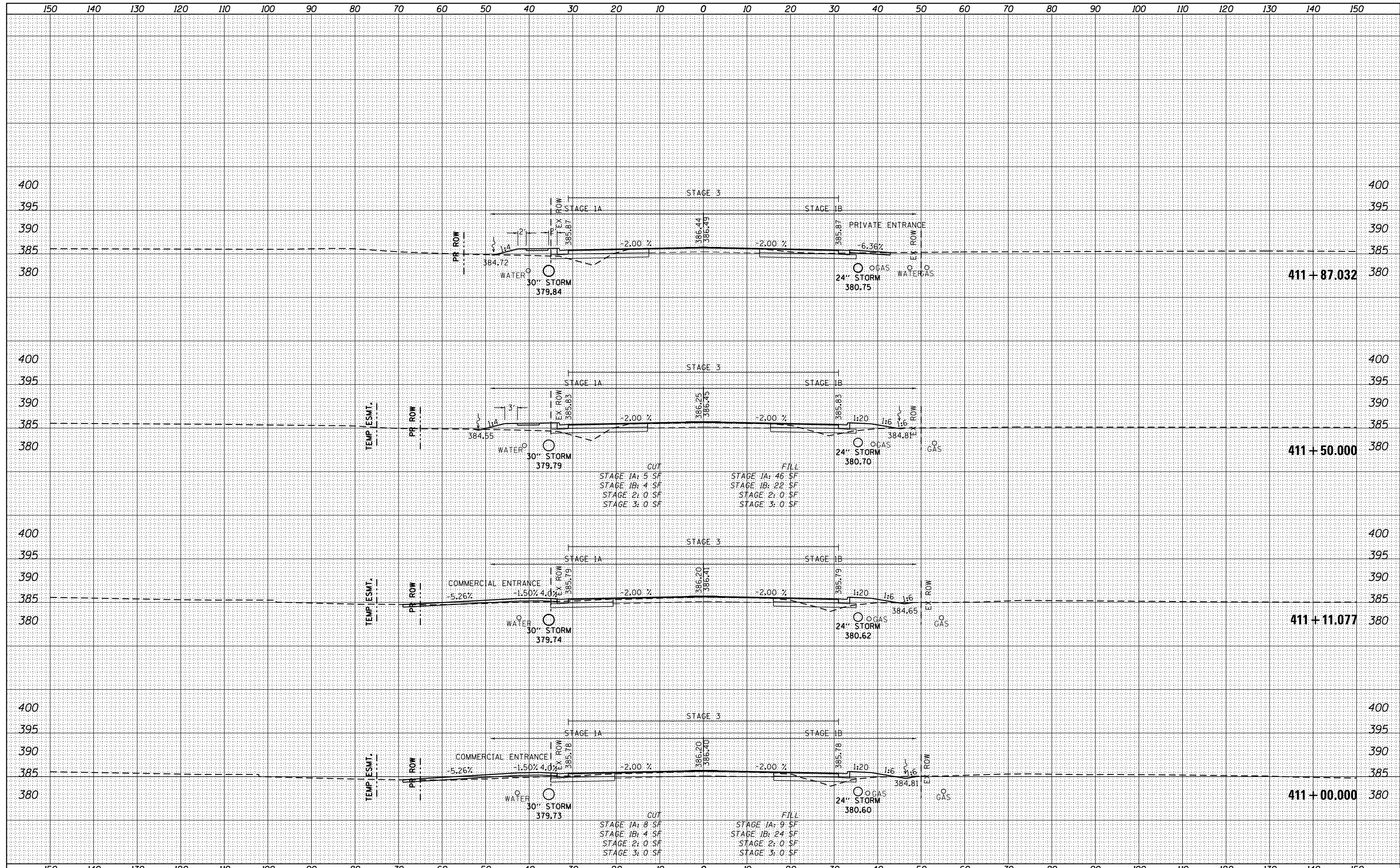
DATE	
BY	
FINISHED SURVEY	
PLOTTED	
TEMPLATE	
NOTE BOOK	
AREAS CHECKED	
NO.	

DATE	
BY	
ORIGINAL SURVEY	
PLOTTED	
TEMPLATE	
NOTE BOOK	
AREAS CHECKED	
NO.	



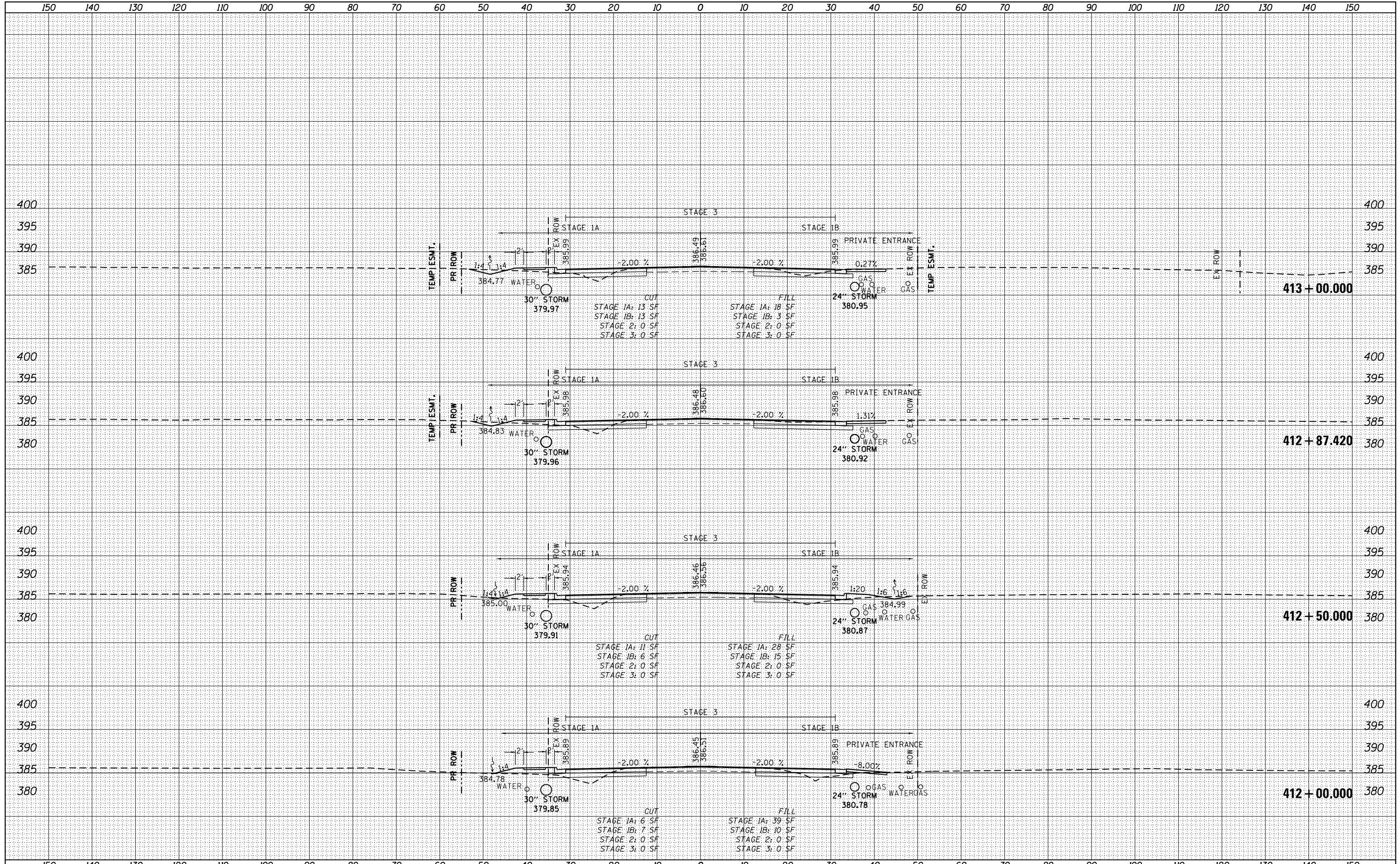
DATE	
BY	
SURVEYED	
PLOTTED	
TEMPLATE	
AREAS	
CHECKED	
NO.	

DATE	
BY	
SURVEYED	
PLOTTED	
TEMPLATE	
AREAS	
CHECKED	
NO.	



DATE	
BY	
SURVEYED	
PLOTTED	
TEMPLATE	
NOTE BOOK	
AREAS CHECKED	
NO.	

DATE	
BY	
SURVEYED	
PLOTTED	
TEMPLATE	
NOTE BOOK	
AREAS CHECKED	
NO.	



FILE NAME =  
 P:\Projects\2011 Projects\11297 - IDOT US45 Ph2

USER NAME = bemery  
 CV\CADD Sheets\0978077-sht-xsc.dgn  
 PLOT SCALE = 20.0000' / in.  
 PLOT DATE = 4/30/2014

DESIGNED -  
 DRAWN -  
 CHECKED -  
 DATE -

REVISED -  
 REVISED -  
 REVISED -  
 REVISED -

STATE OF ILLINOIS  
 DEPARTMENT OF TRANSPORTATION

CROSS SECTIONS U.S. 45 (F.A.P. 332)

SCALE: 1" = 10' SHEET OF SHEETS STA. 412+00.000 TO STA. 413+00.000

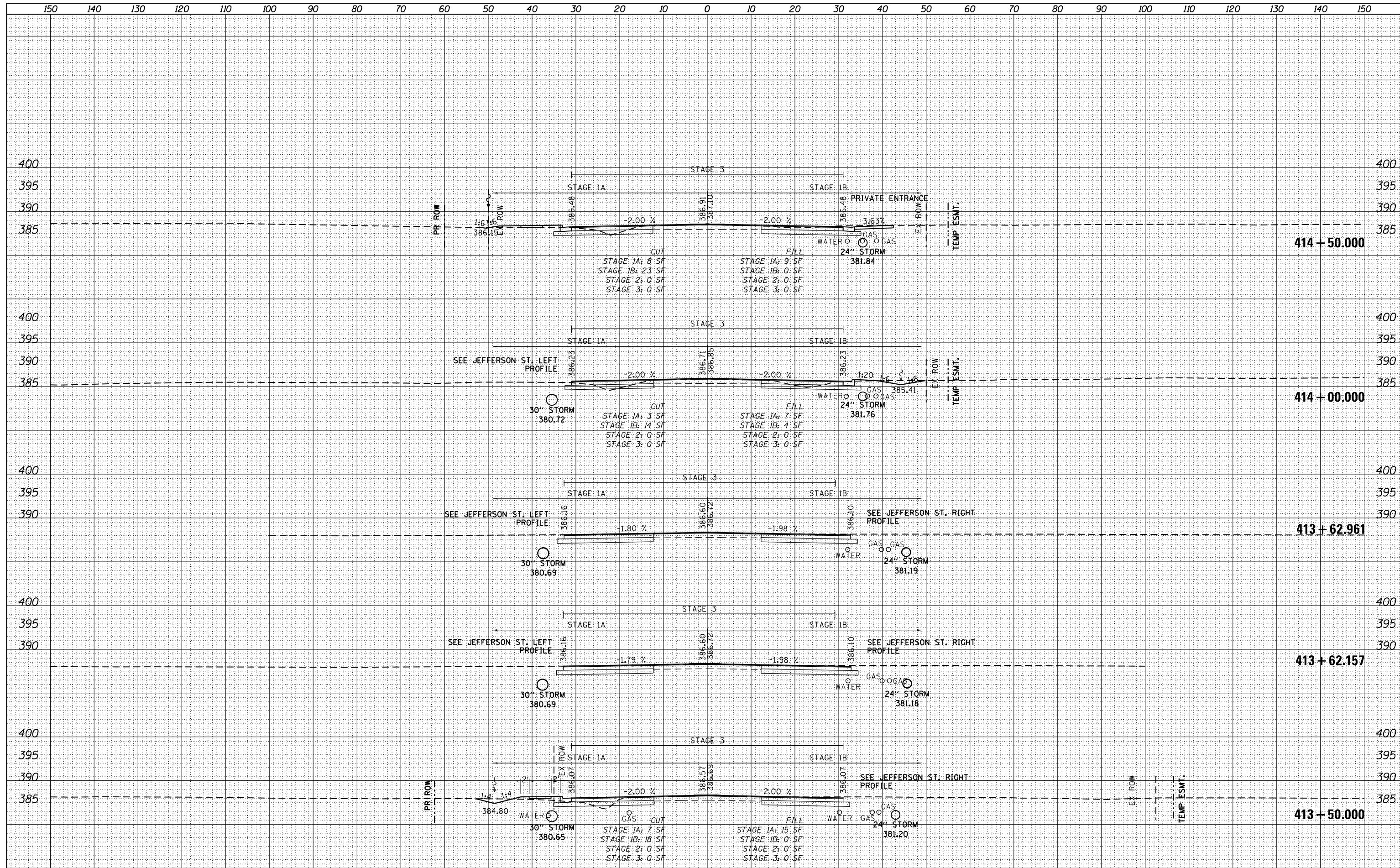
F.A.P. RTE.	SECTION	COUNTY	TOTAL SHEETS	SHEET NO.
332	(29,30)R-1	SALINE	745	508
CONTRACT NO. 78077				

ILLINOIS FED. AID PROJECT



DATE	
BY	
FINISHED SURVEY	
PLOTTED	
TEMPLATE	
NOTE BOOK	
AREAS CHECKED	
NO.	

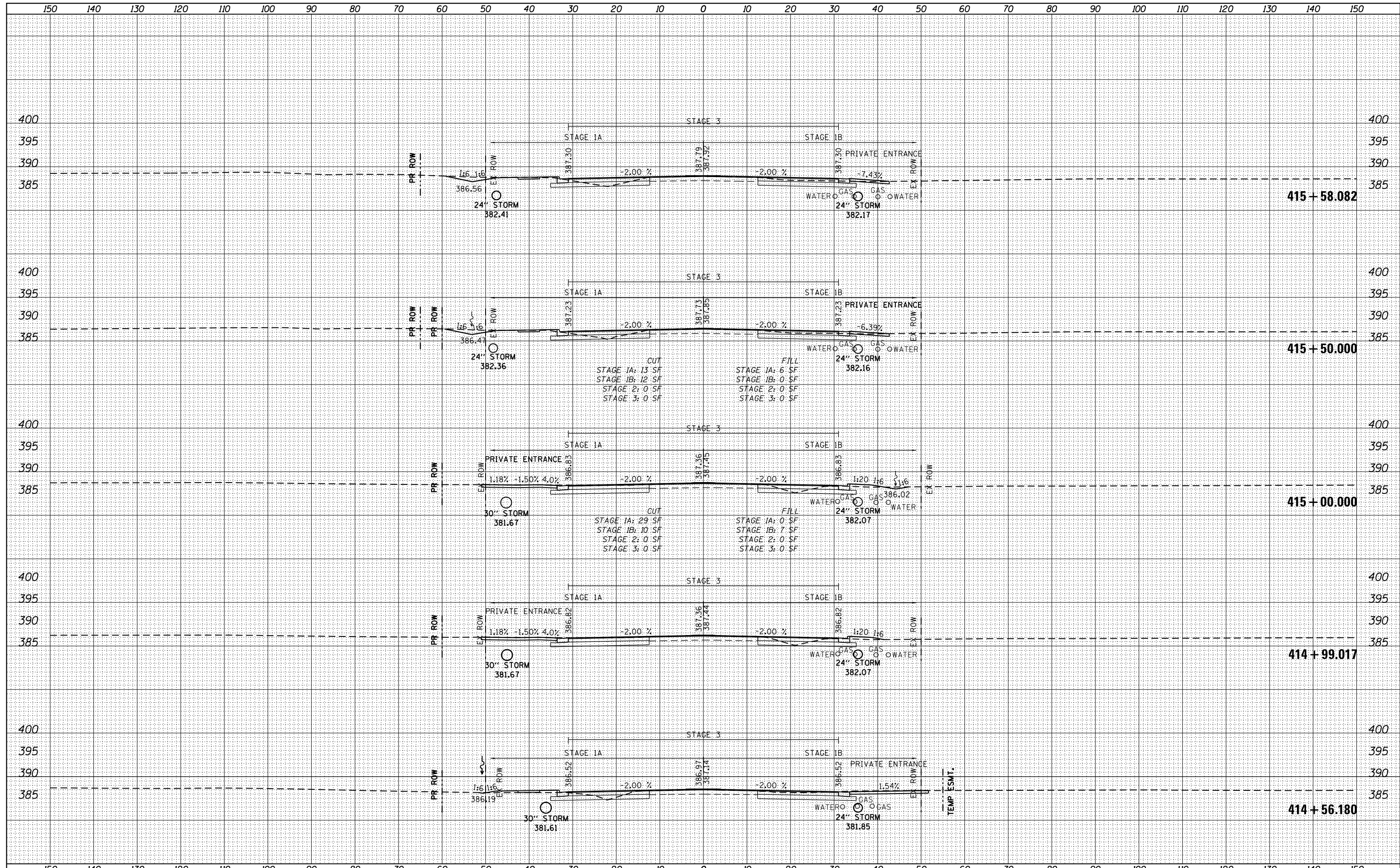
DATE	
BY	
ORIGINAL SURVEY	
PLOTTED	
TEMPLATE	
NOTE BOOK	
AREAS CHECKED	
NO.	



FILE NAME =	USER NAME = bemory	DESIGNED -	REVISED -	<b>STATE OF ILLINOIS</b> <b>DEPARTMENT OF TRANSPORTATION</b>	<b>CROSS SECTIONS U.S. 45 (F.A.P. 332)</b>			F.A.P. RTE.	SECTION	COUNTY	TOTAL SHEETS	SHEET NO.
P:\Projects\2011 Projects\11297 - IDOT US45 Ph2\CV\CADD Sheets\1978077-sht-xsc.dgn		DRAWN -	REVISED -		332	(29,30)R-1	SALINE	745	509			
PLOT SCALE = 20.0000' / in.		CHECKED -	REVISED -		CONTRACT NO. 78077							
PLOT DATE = 4/30/2014		DATE -	REVISED -		ILLINOIS FED. AID PROJECT							
Default				SCALE: 1" = 10'	SHEET	OF	SHEETS	STA. 413+50.000	TO STA. 414+50.000			

DATE	
BY	
FINAL SURVEY	
PLOTTED	
TEMPLATE	
NOTE BOOK	
AREAS CHECKED	
NO.	

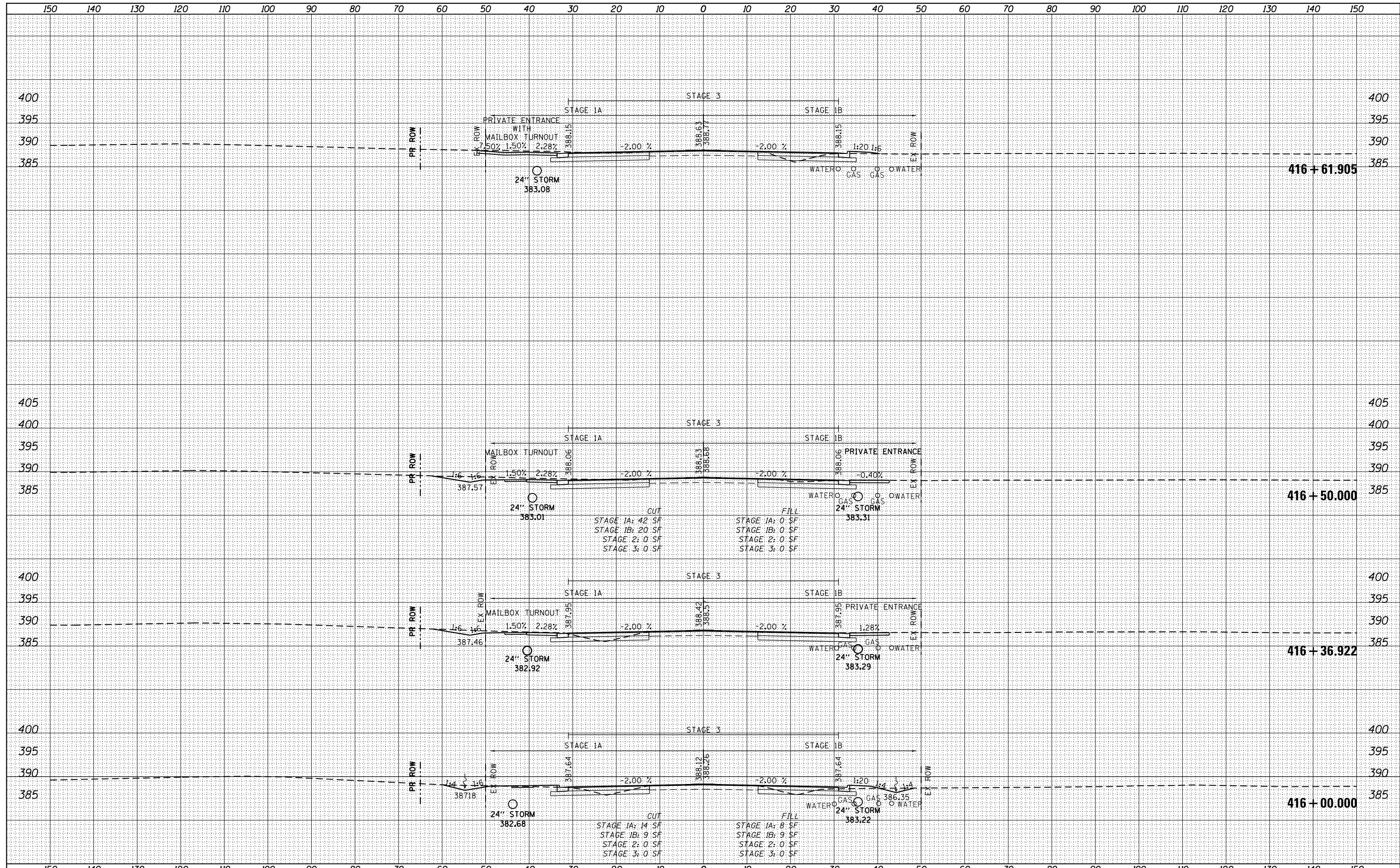
DATE	
BY	
ORIGINAL SURVEY	
PLOTTED	
TEMPLATE	
NOTE BOOK	
AREAS CHECKED	
NO.	



FILE NAME =	USER NAME = bemory	DESIGNED -	REVISED -	<b>STATE OF ILLINOIS</b> <b>DEPARTMENT OF TRANSPORTATION</b>	<b>CROSS SECTIONS U.S. 45 (F.A.P. 332)</b>			F.A.P. RTE.	SECTION	COUNTY	TOTAL SHEETS	SHEET NO.
P:\Projects\2011 Projects\11297 - IDOT US45 Ph2\CV\CADD Sheets\1978077-sht-xsc.dgn		DRAWN -	REVISED -		332	(29,30)R-1	SALINE	745	510			
PLOT SCALE = 20.0000' / in.		CHECKED -	REVISED -		CONTRACT NO. 78077							
PLOT DATE = 4/30/2014		DATE -	REVISED -		SCALE: 1" = 10'	SHEET	OF	SHEETS	STA. 414+56.180	TO STA. 415+58.082	ILLINOIS FED. AID PROJECT	

DATE	
BY	
FINAL SURVEY	
SURVEYED	
NOTED	
PLOTTED	
AREAS CHECKED	
NO.	

DATE	
BY	
ORIGINAL SURVEY	
SURVEYED	
NOTED	
PLOTTED	
AREAS CHECKED	
NO.	



FILE NAME = P:\Projects\2011 Projects\11297 - IDOT US45 Ph2\CV\CADD Sheets\1978077-sht-xsc.dgn  
 USER NAME = bemery  
 PLOT SCALE = 20.0000' / in.  
 PLOT DATE = 4/30/2014

DESIGNED -	REVISIED -
DRAWN -	REVISIED -
CHECKED -	REVISIED -
DATE -	REVISIED -

**STATE OF ILLINOIS  
 DEPARTMENT OF TRANSPORTATION**

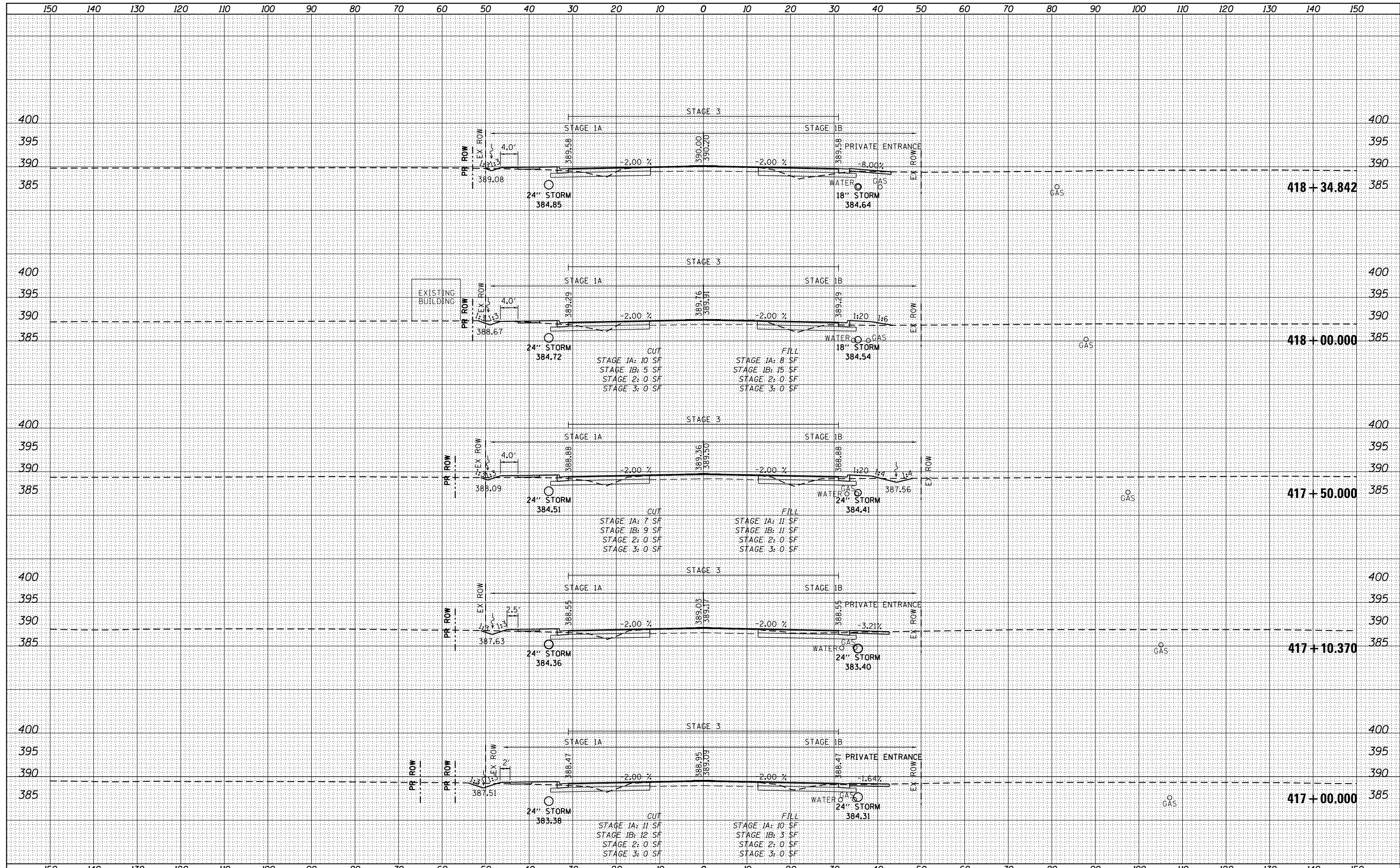
**CROSS SECTIONS U.S. 45 (F.A.P. 332)**

SCALE: 1" = 10' SHEET OF SHEETS STA. 416+00.000 TO STA. 416+61.905

F.A.P. RTE.	SECTION	COUNTY	TOTAL SHEETS	SHEET NO.
332	(29,30)R-1	SALINE	745	511
				CONTRACT NO. 78077
ILLINOIS FED. AID PROJECT				

DATE	
BY	
FINAL SURVEY	
SURVEYED	
PLOTTED	
TEMPLATE	
NOTE BOOK	
AREAS	
CHECKED	
NO.	

DATE	
BY	
ORIGINAL SURVEY	
SURVEYED	
PLOTTED	
TEMPLATE	
NOTE BOOK	
AREAS	
CHECKED	
NO.	

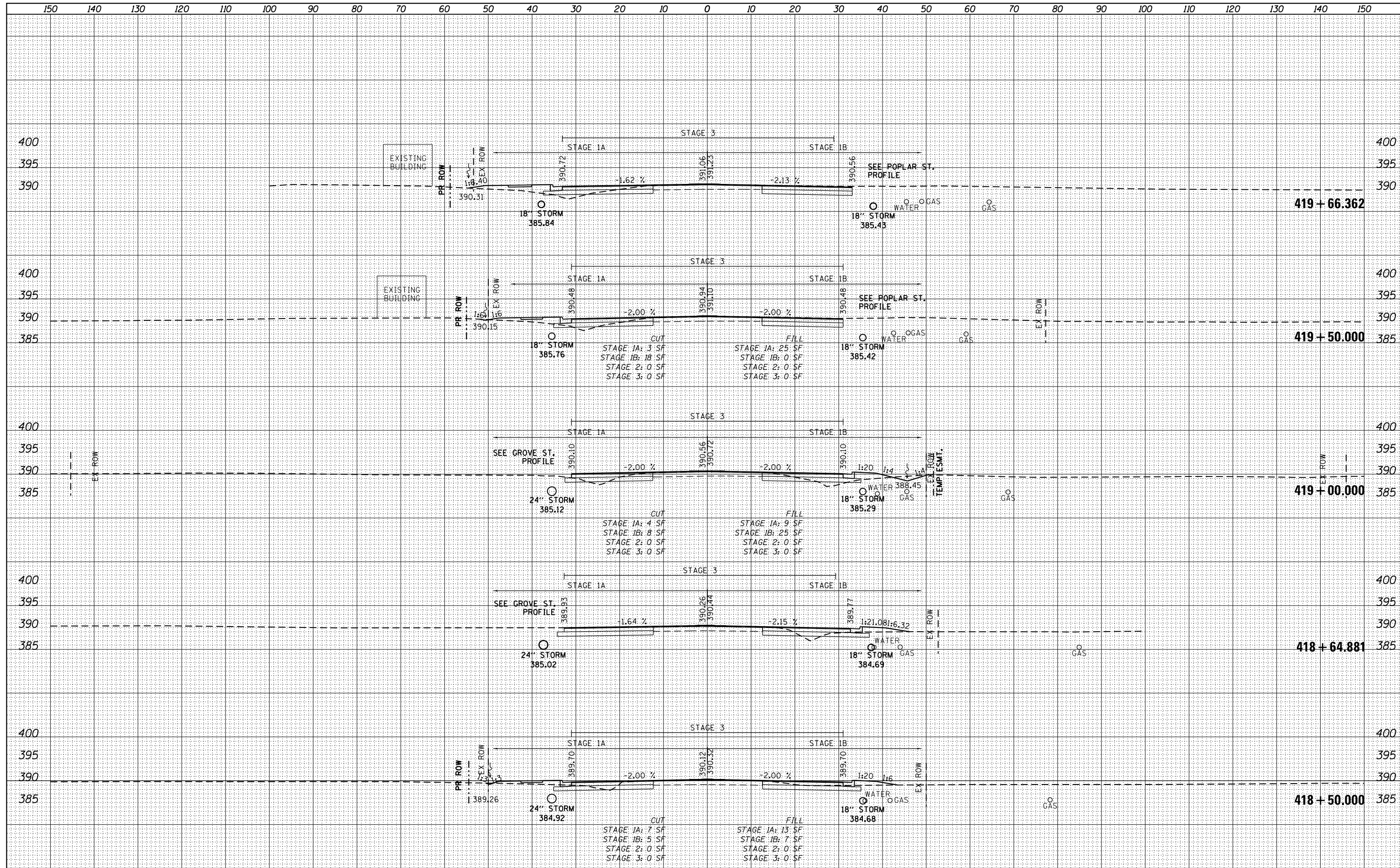


FILE NAME =	USER NAME = bemery	DESIGNED -	REVISED -	<b>STATE OF ILLINOIS</b> <b>DEPARTMENT OF TRANSPORTATION</b>	<b>CROSS SECTIONS U.S. 45 (F.A.P. 332)</b>			F.A.P. RTE. 332	SECTION (29,30)R-1	COUNTY SALINE	TOTAL SHEETS 745	SHEET NO. 512
P:\Projects\2011 Projects\11297 - IDOT US45 Ph2\CV\CADD Sheets\1978077-sht-xsc.dgn		DRAWN -	REVISED -		SCALE: 1" = 10'	SHEET	OF	SHEETS	STA. 417+00.000	TO STA. 418+34.842	CONTRACT NO. 78077	
PLOT SCALE = 20.0000' / in.		CHECKED -	REVISED -								ILLINOIS FED. AID PROJECT	
Default		DATE -	REVISED -									



DATE	
BY	
FINAL SURVEY	
NOTED	
PLATTED	
TEMPLE	
AREAS	
CHECKED	
NO.	

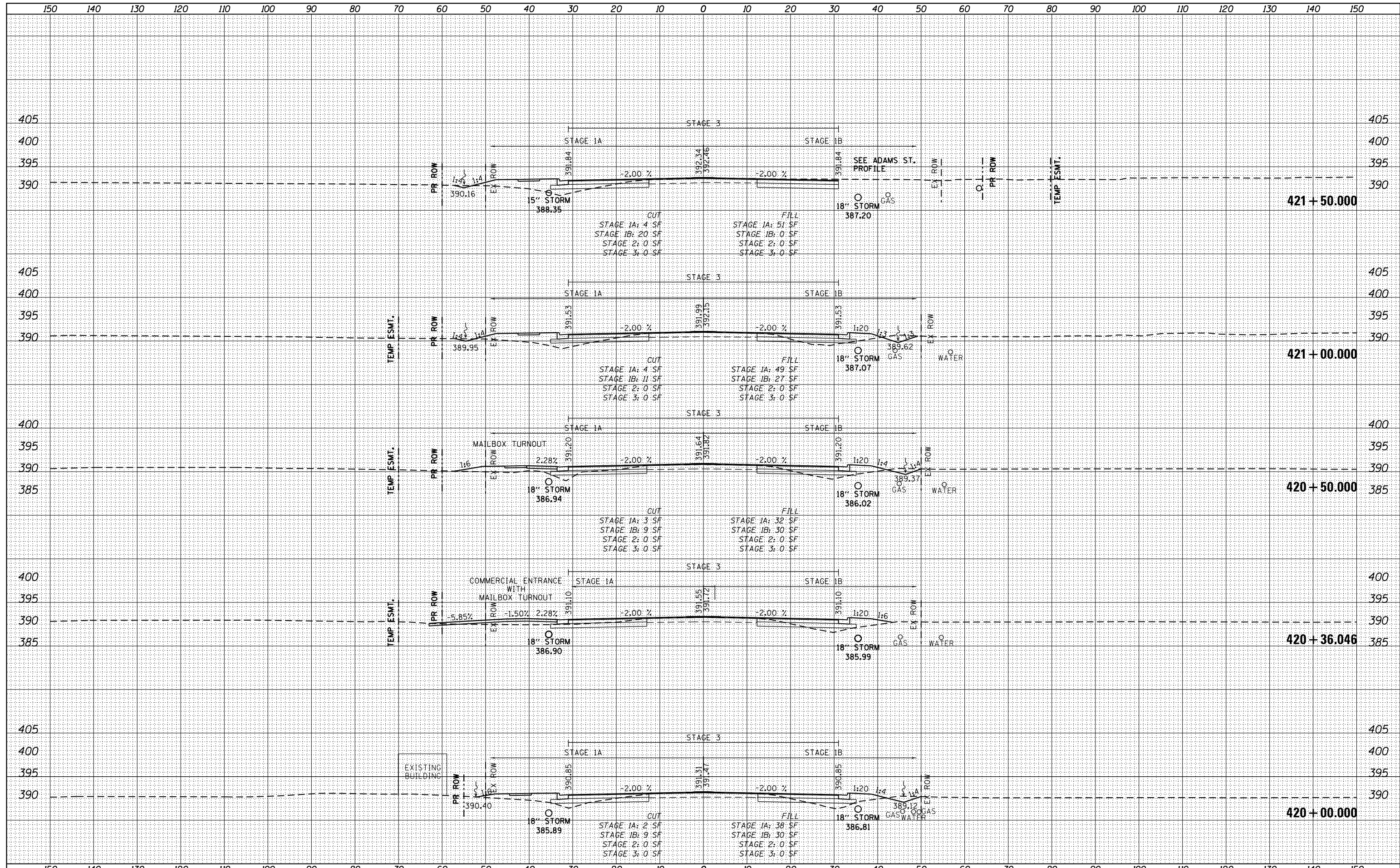
DATE	
BY	
ORIGINAL SURVEY	
NOTED	
PLATTED	
TEMPLE	
AREAS	
CHECKED	
NO.	



FILE NAME =	USER NAME = bemory	DESIGNED -	REVISED -	<b>STATE OF ILLINOIS</b> <b>DEPARTMENT OF TRANSPORTATION</b>	<b>CROSS SECTIONS U.S. 45 (F.A.P. 332)</b>			F.A.P. RTE.	SECTION	COUNTY	TOTAL SHEETS	SHEET NO.
P:\Projects\2011 Projects\11297 - IDOT US45 Ph2\CV\CADD Sheets\1978077-sht-xsc.dgn	DRAWN -	REVISED -	332					(29,30)R-1	SALINE	745	513	
PLOT SCALE = 20.0000' / in.	CHECKED -	REVISED -	CONTRACT NO. 78077									
Default	DATE -	REVISED -	ILLINOIS FED. AID PROJECT									
				SCALE: 1" = 10'	SHEET	OF	SHEETS	STA. 418+50.000 TO STA. 419+66.362				

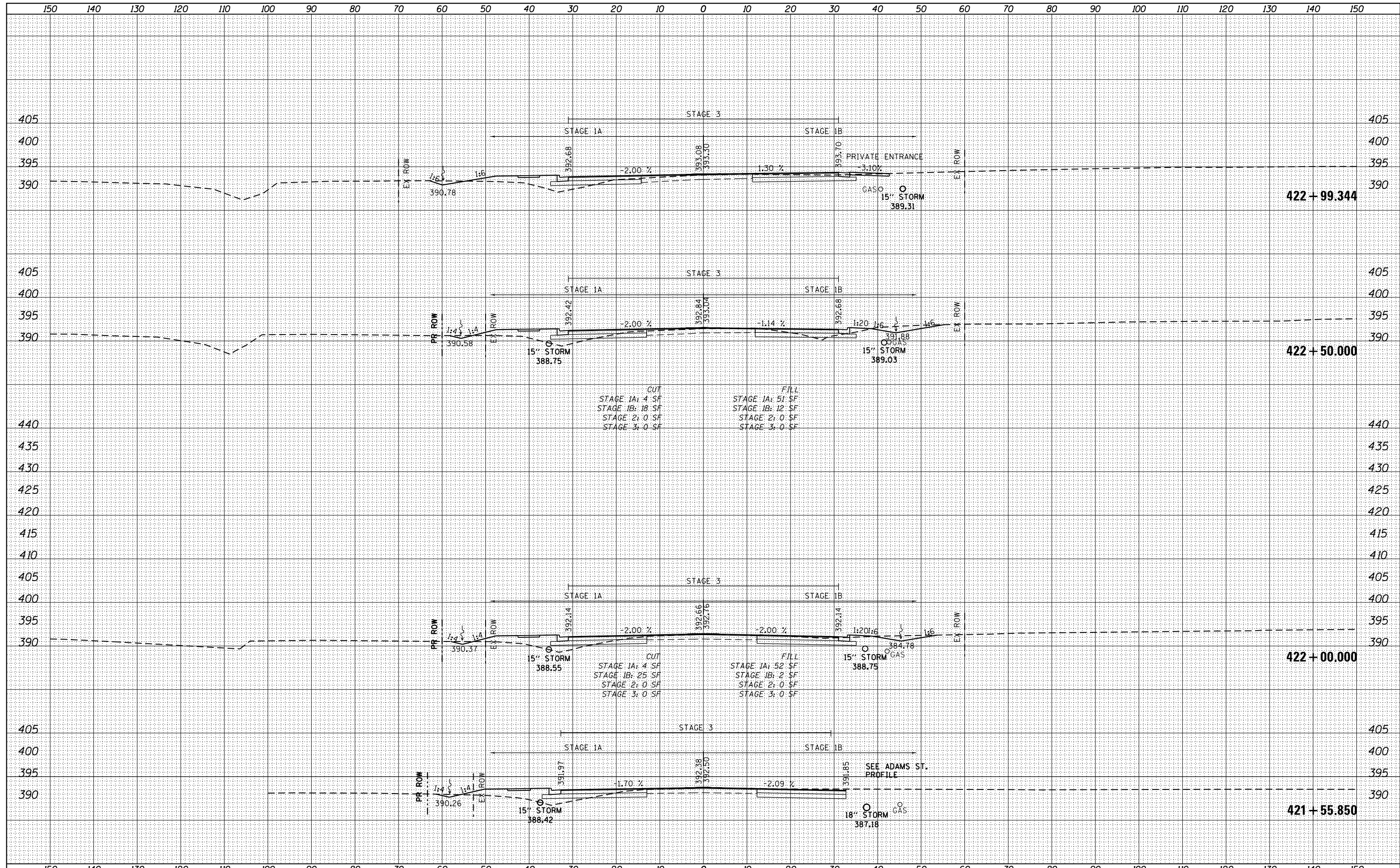
DATE	
BY	
NO.	
FINISHED SURVEY	
PLOTTED	
TEMPLATE	
AREAS CHECKED	

DATE	
BY	
NO.	
ORIGINAL SURVEY	
PLOTTED	
TEMPLATE	
AREAS CHECKED	



DATE	
BY	
FINAL SURVEY	SURVEYED
NOTE BOOK	PLOTTED
NO.	TEMPLATE
	AREAS CHECKED

DATE	
BY	
ORIGINAL SURVEY	SURVEYED
NOTE BOOK	PLOTTED
NO.	TEMPLATE
	AREAS CHECKED



CUT  
 STAGE 1A: 4 SF  
 STAGE 1B: 18 SF  
 STAGE 2: 0 SF  
 STAGE 3: 0 SF

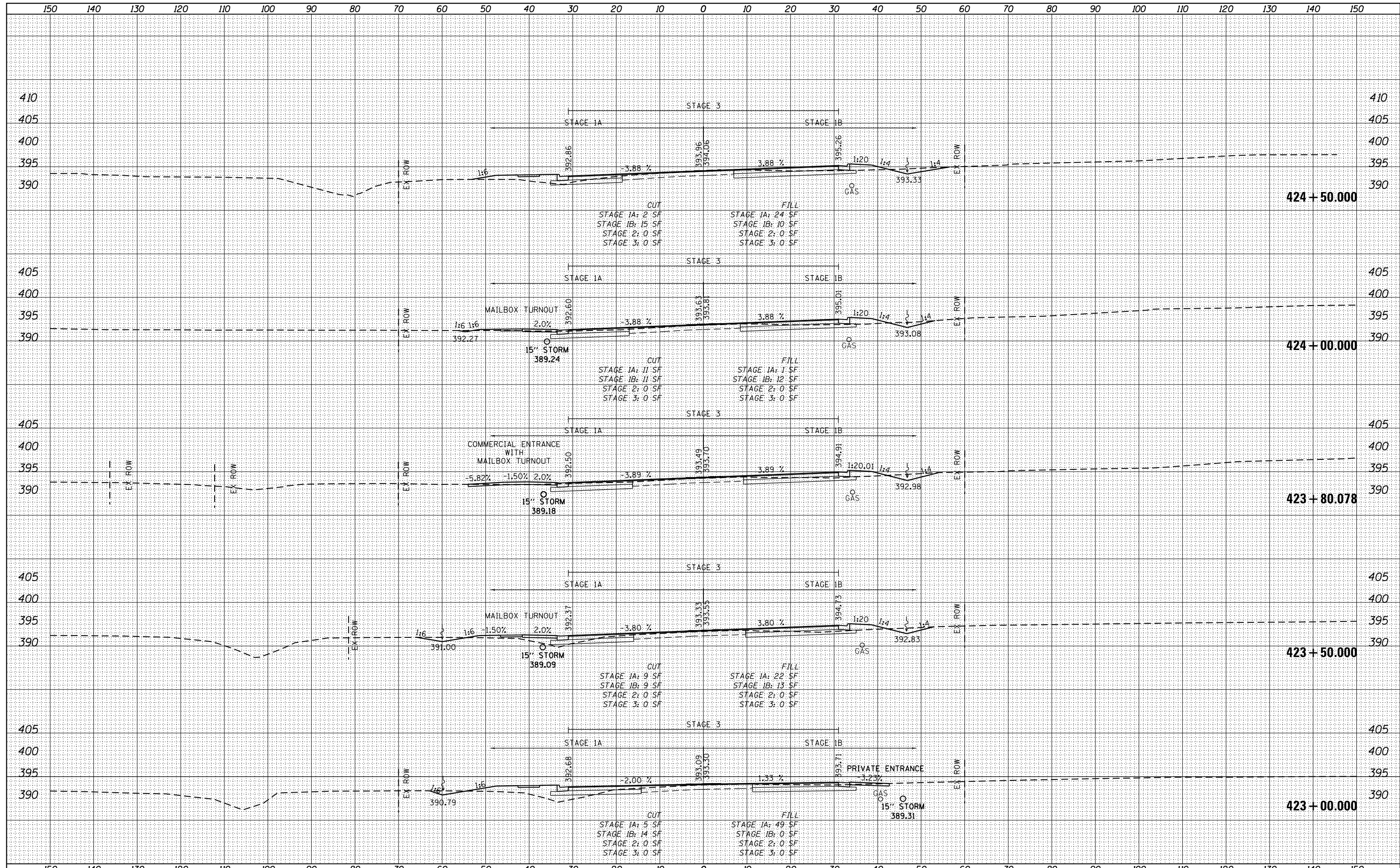
FILL  
 STAGE 1A: 51 SF  
 STAGE 1B: 12 SF  
 STAGE 2: 0 SF  
 STAGE 3: 0 SF

CUT  
 STAGE 1A: 4 SF  
 STAGE 1B: 25 SF  
 STAGE 2: 0 SF  
 STAGE 3: 0 SF

FILL  
 STAGE 1A: 52 SF  
 STAGE 1B: 2 SF  
 STAGE 2: 0 SF  
 STAGE 3: 0 SF

DATE	
BY	
FINAL SURVEY	
SURVEYED	
PLOTTED	
TEMPLATE	
NOTE BOOK	
AREAS	
CHECKED	
NO.	

DATE	
BY	
ORIGINAL SURVEY	
SURVEYED	
PLOTTED	
TEMPLATE	
NOTE BOOK	
AREAS	
CHECKED	
NO.	

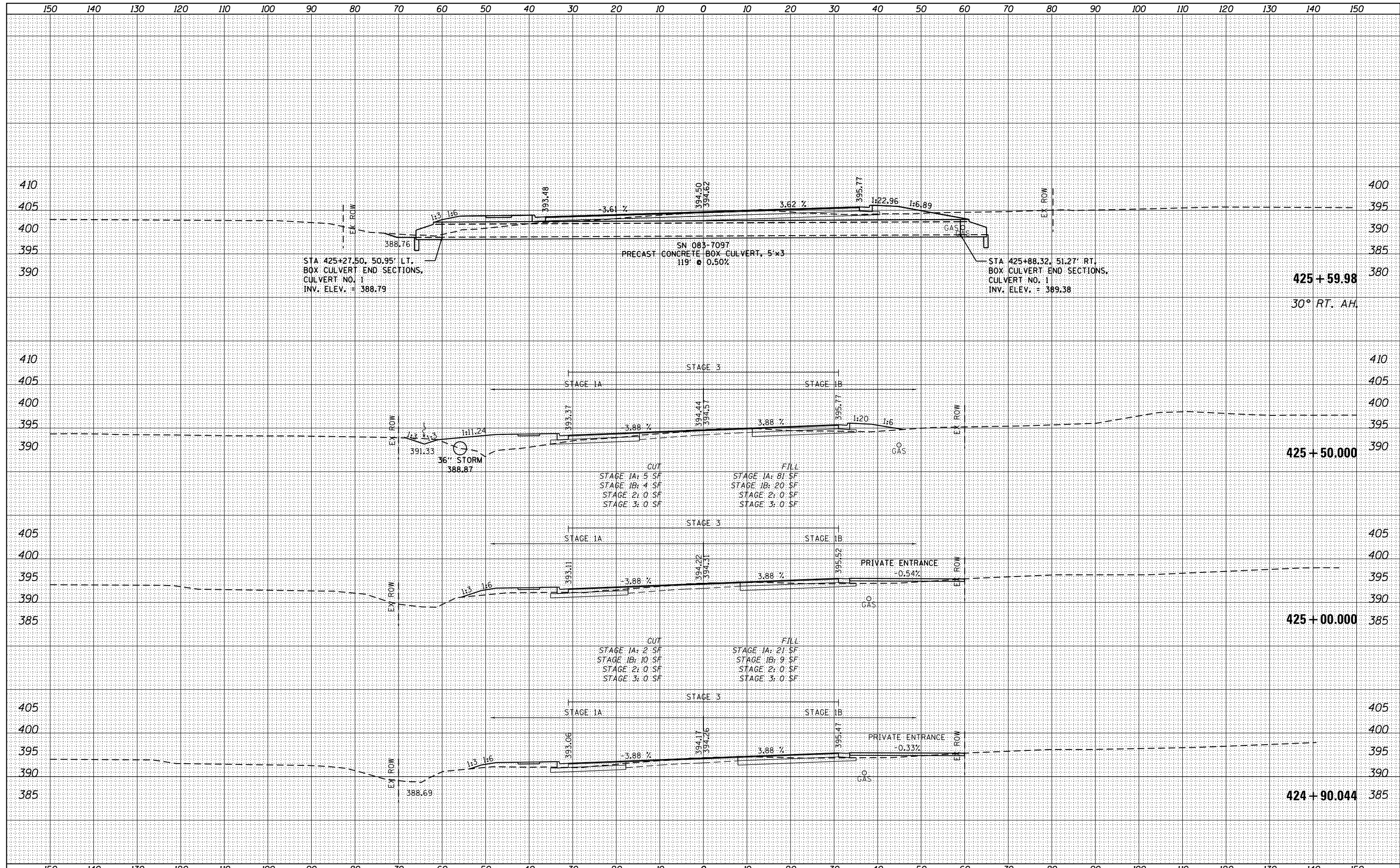


FILE NAME =	USER NAME = bemery	DESIGNED -	REVISED -	<b>STATE OF ILLINOIS</b> <b>DEPARTMENT OF TRANSPORTATION</b>	<b>CROSS SECTIONS U.S. 45 (F.A.P. 332)</b>			F.A.P. RTE.	SECTION	COUNTY	TOTAL SHEETS	SHEET NO.
P:\Projects\2011 Projects\11297 - IDOT US45 Ph2\CV\CADD Sheets\1978077-sht-xsc.dgn		DRAWN -	REVISED -		332	(29,30)R-1	SALINE	745	516			
PLOT SCALE = 20.0000' / in.		CHECKED -	REVISED -		CONTRACT NO. 78077							
Default		DATE -	REVISED -		SCALE: 1" = 10'	SHEET	OF	SHEETS	STA. 423+00.000 TO STA. 424+50.000	ILLINOIS FED. AID PROJECT		



DATE	
BY	
SURVEYED	
PLOTTED	
TEMPLATE	
AREAS	
CHECKED	
NO.	

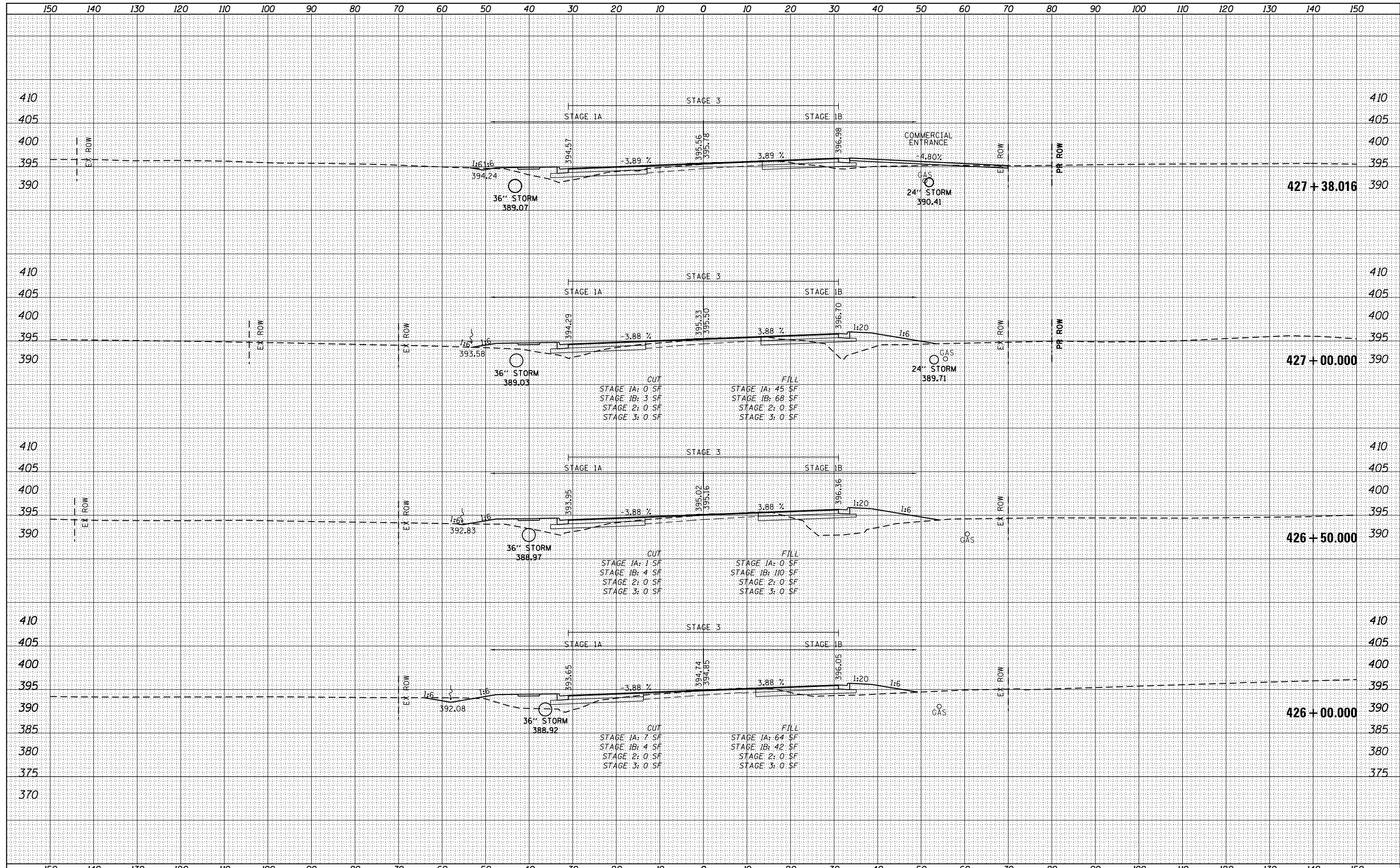
DATE	
BY	
SURVEYED	
PLOTTED	
TEMPLATE	
AREAS	
CHECKED	
NO.	



FILE NAME =	USER NAME = bemery	DESIGNED -	REVISED -	<b>STATE OF ILLINOIS</b> <b>DEPARTMENT OF TRANSPORTATION</b>	<b>CROSS SECTIONS U.S. 45 (F.A.P. 332)</b>	F.A.P. RTE.	SECTION	COUNTY	TOTAL SHEETS	SHEET NO.
P:\Projects\2011 Projects\11297 - IDOT US45 Ph2\CV\CADD Sheets\0978077-sht-xsc.dgn		DRAWN -	REVISED -			332	(29,30)R-1	SALINE	745	517
PLOT SCALE = 20.0000' / in.		CHECKED -	REVISED -			CONTRACT NO. 78077				
Default		DATE -	REVISED -			SCALE: 1" = 10'	SHEET OF SHEETS	STA. 424+90.044 TO STA. 426+00.000	ILLINOIS FED. AID PROJECT	

DATE	
BY	
FINAL SURVEY	SURVEYED
NOTE BOOK	PLOTTED
NO.	TEMPLATE
	AREAS
	CHECKED

DATE	
BY	
ORIGINAL SURVEY	SURVEYED
NOTE BOOK	PLOTTED
NO.	TEMPLATE
	AREAS
	CHECKED



FILE NAME =	USER NAME = bemery	DESIGNED -	REVISED -
P:\Projects\2011 Projects\11297 - IDOT US45 Ph2\CV\CADD Sheets\1978077-sht-xsc.dgn		DRAWN -	REVISED -
PLOT SCALE = 20.0000' / in.		CHECKED -	REVISED -
PLOT DATE = 4/30/2014		DATE -	REVISED -

**STATE OF ILLINOIS  
DEPARTMENT OF TRANSPORTATION**

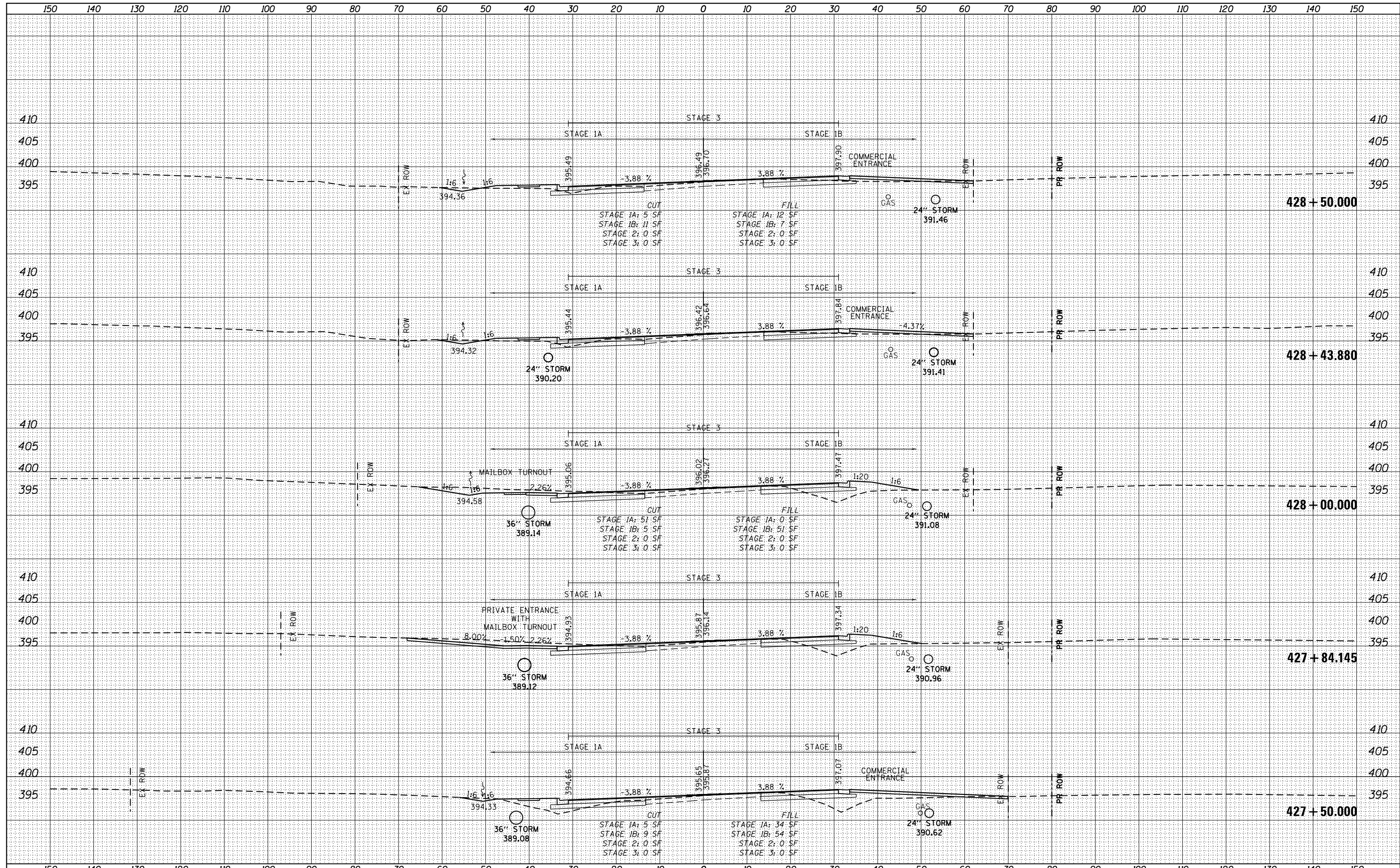
**CROSS SECTIONS U.S. 45 (F.A.P. 332)**

SCALE: 1" = 10'    SHEET    OF    SHEETS    STA. 426+13.125    TO    STA. 427+38.016

F.A.P. RTE.	SECTION	COUNTY	TOTAL SHEETS	SHEET NO.
332	(29,30)R-1	SALINE	745	518
CONTRACT NO. 78077			ILLINOIS FED. AID PROJECT	

DATE	
BY	
FINAL SURVEY	
SURVEYED	
PLOTTED	
TEMPLATE	
NOTE BOOK	
AREAS	
CHECKED	
NO.	

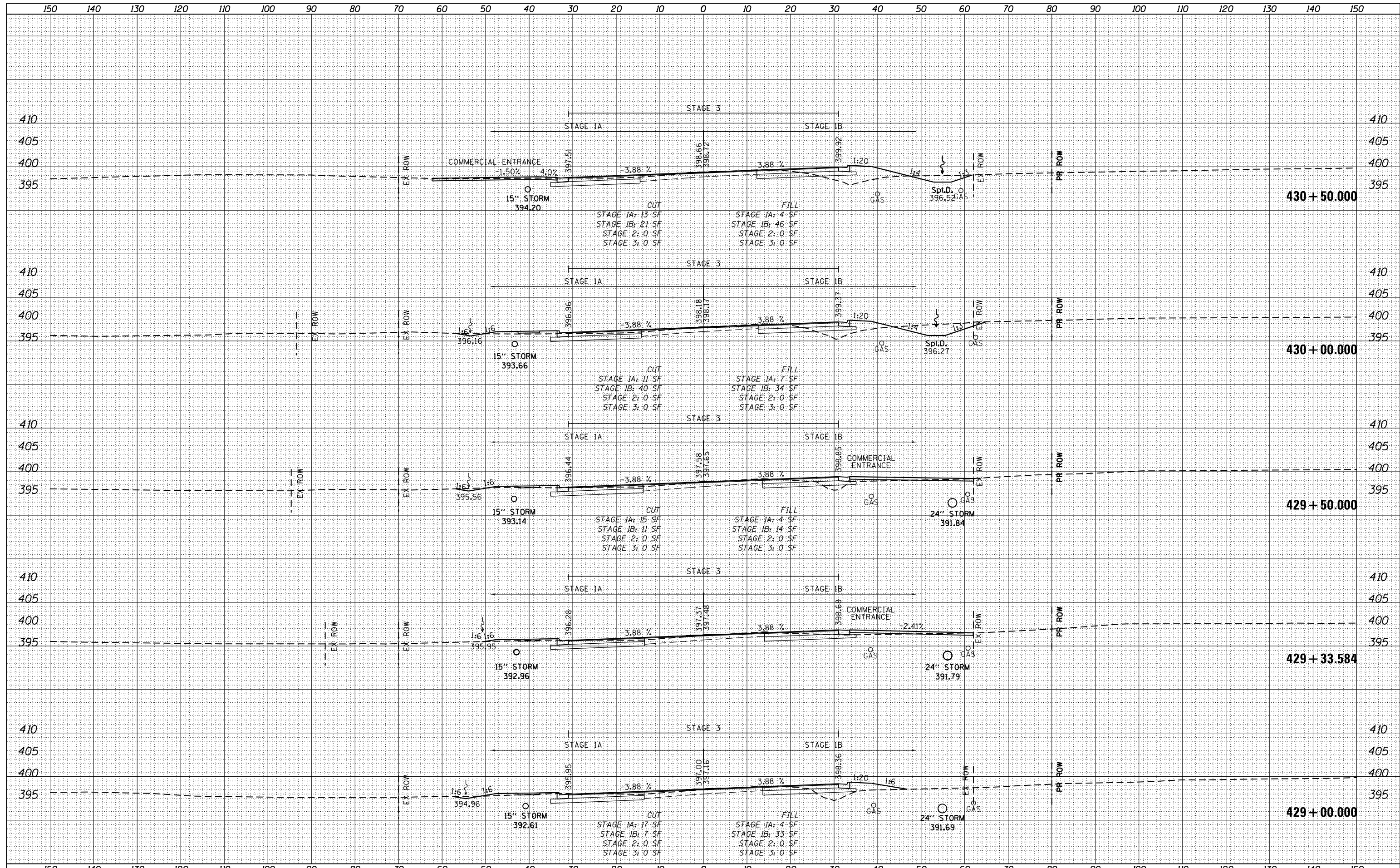
DATE	
BY	
ORIGINAL SURVEY	
SURVEYED	
PLOTTED	
TEMPLATE	
NOTE BOOK	
AREAS	
CHECKED	
NO.	



FILE NAME =	USER NAME = bemory	DESIGNED -	REVISED -	<b>STATE OF ILLINOIS</b> <b>DEPARTMENT OF TRANSPORTATION</b>	<b>CROSS SECTIONS U.S. 45 (F.A.P. 332)</b>			F.A.P. RTE.	SECTION	COUNTY	TOTAL SHEETS	SHEET NO.
P:\Projects\2011 Projects\11297 - IDOT US45 Ph2\CV\CADD Sheets\0978077-sht-xsc.dgn		DRAWN -	REVISED -		332	(29,30)R-1	SALINE	745	519			
PLOT SCALE = 20.0000' / in.		CHECKED -	REVISED -		CONTRACT NO. 78077							
PLOT DATE = 4/30/2014		DATE -	REVISED -		ILLINOIS FED. AID PROJECT							

DATE	
BY	
FINAL SURVEY	
NO. _____	
SURVEYED	
PLOTTED	
TEMPLATE	
AREAS	
CHECKED	

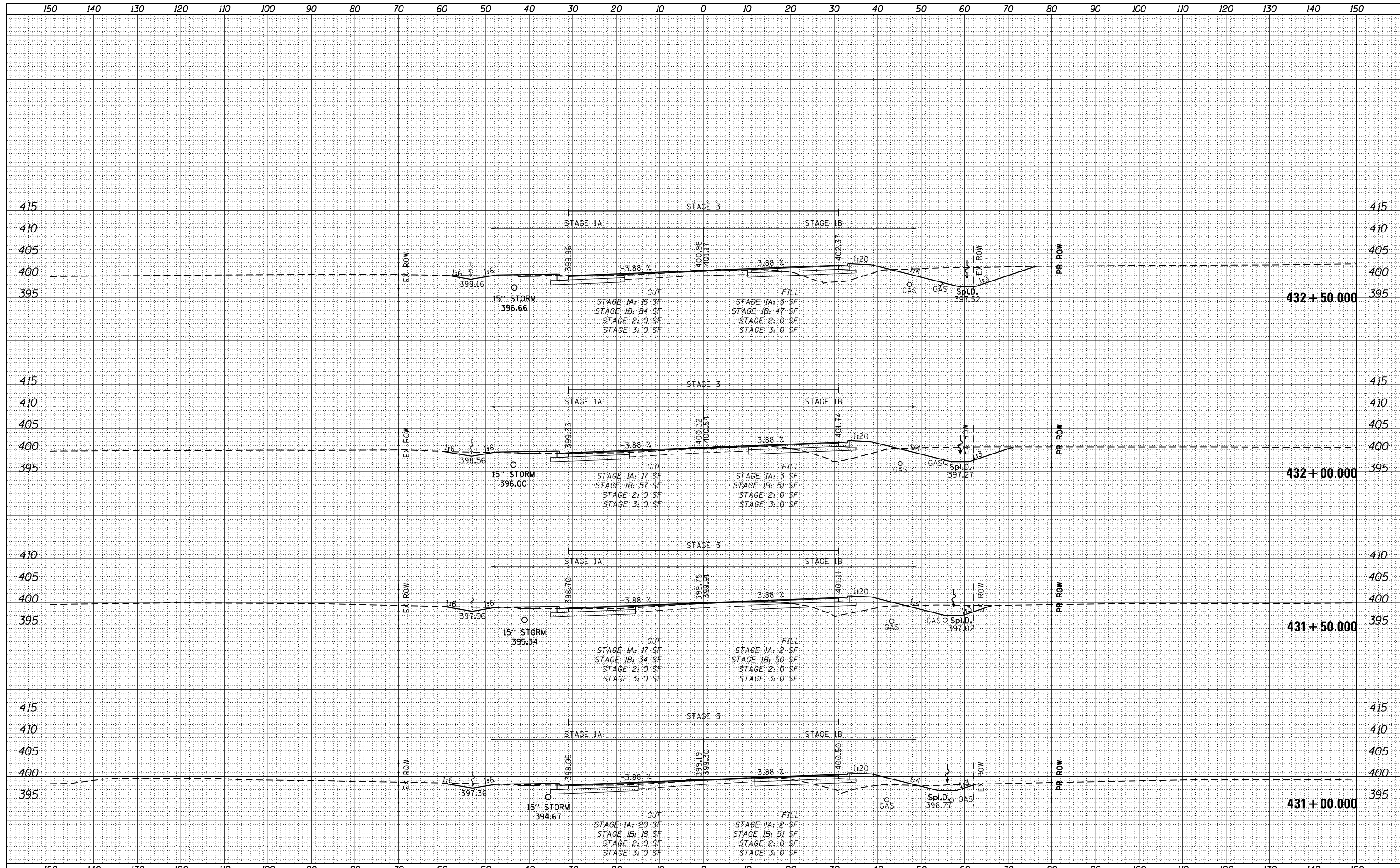
DATE	
BY	
ORIGINAL SURVEY	
NO. _____	
SURVEYED	
PLOTTED	
TEMPLATE	
AREAS	
CHECKED	





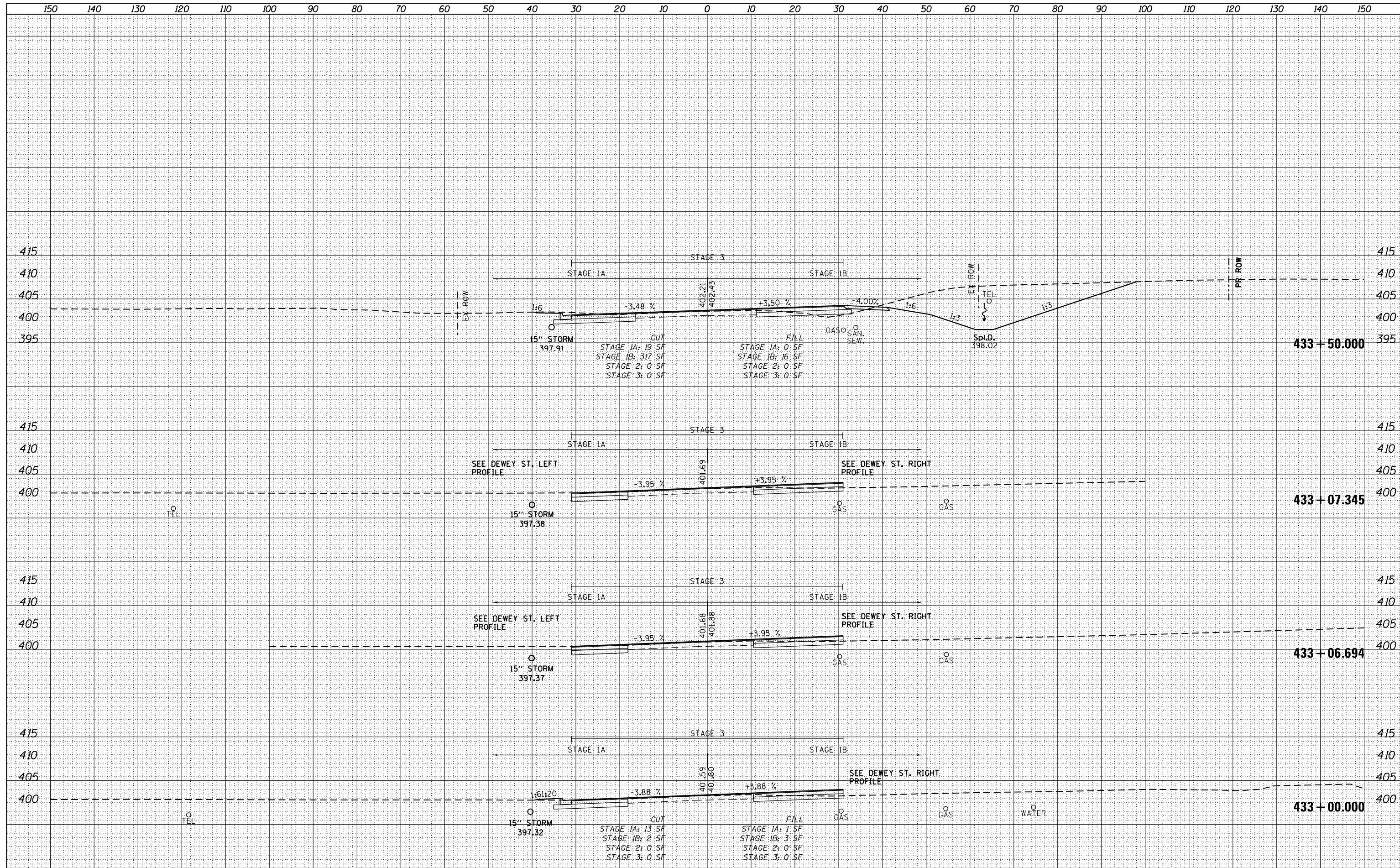
DATE	
BY	
SURVEYED	
PLOTTED	
TEMPLATE	
NOTE BOOK	
AREAS CHECKED	
NO.	

DATE	
BY	
SURVEYED	
PLOTTED	
TEMPLATE	
NOTE BOOK	
AREAS CHECKED	
NO.	



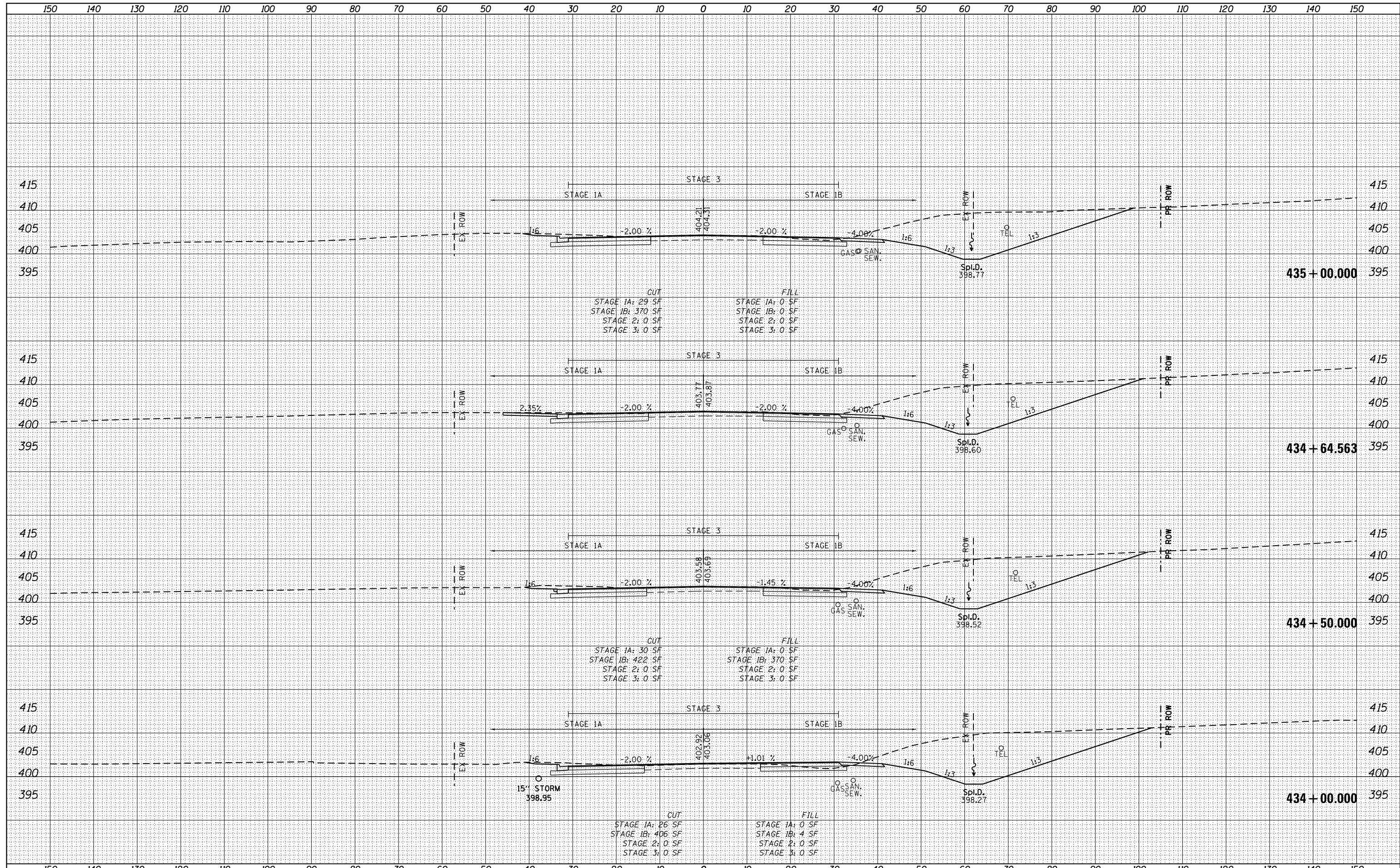
DATE	
BY	
FINISHED SURVEY	
PLOTTED	
TEMPLATE	
NOTE BOOK	
AREAS CHECKED	
NO.	

DATE	
BY	
ORIGINAL SURVEY	
PLOTTED	
TEMPLATE	
AREAS CHECKED	
NO.	



DATE	
BY	
FINAL SURVEY	
NO.:	
PLOTTED	
TEMPLATE	
AREAS CHECKED	
NOTE BOOK	
AREAS CHECKED	

DATE	
BY	
ORIGINAL SURVEY	
NO.:	
PLOTTED	
TEMPLATE	
AREAS CHECKED	
NOTE BOOK	
AREAS CHECKED	

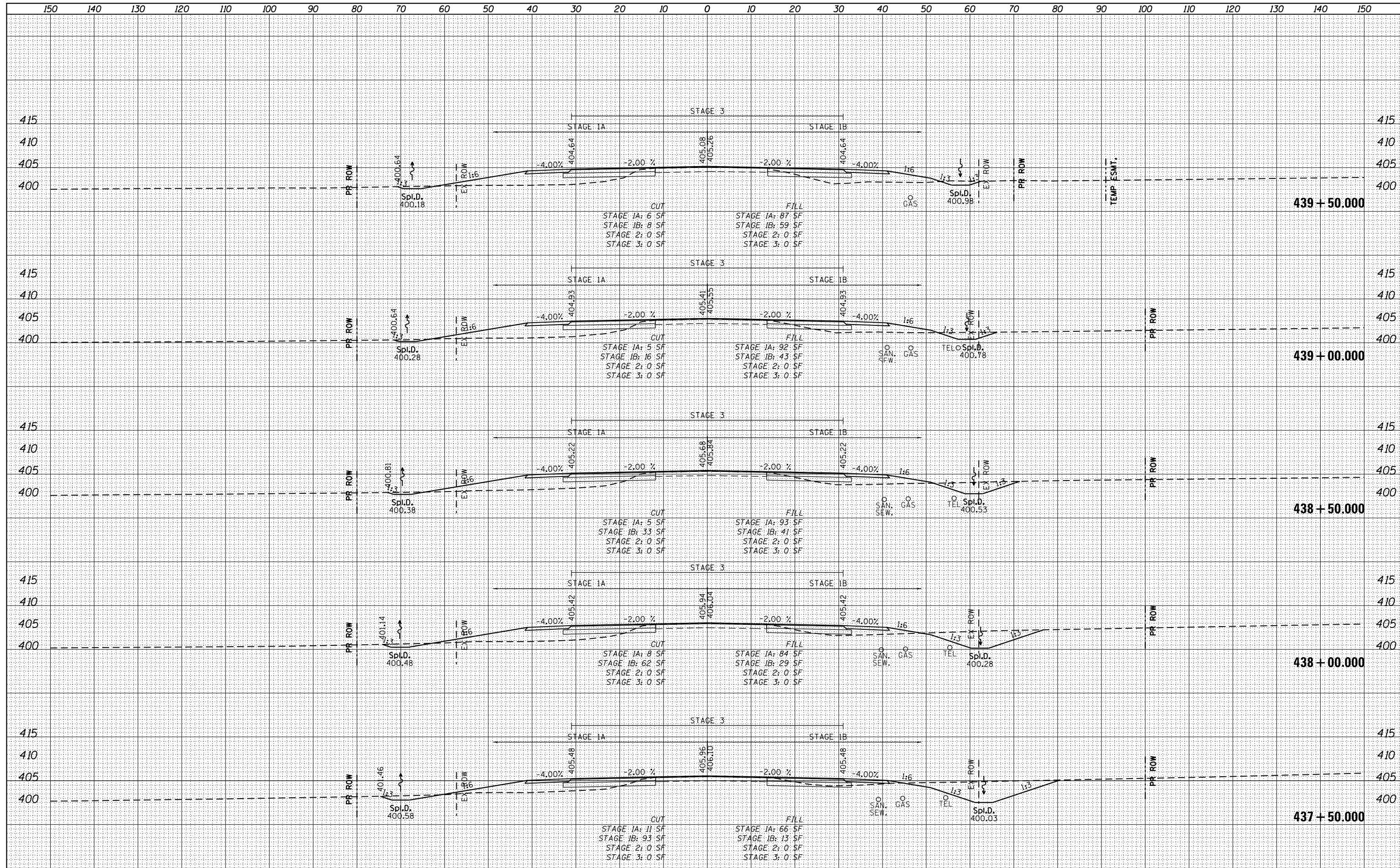






DATE	
BY	
FINAL SURVEY	SURVEYED
NOTE BOOK	PLOTTED
NO.	TEMPLATE
	AREAS CHECKED

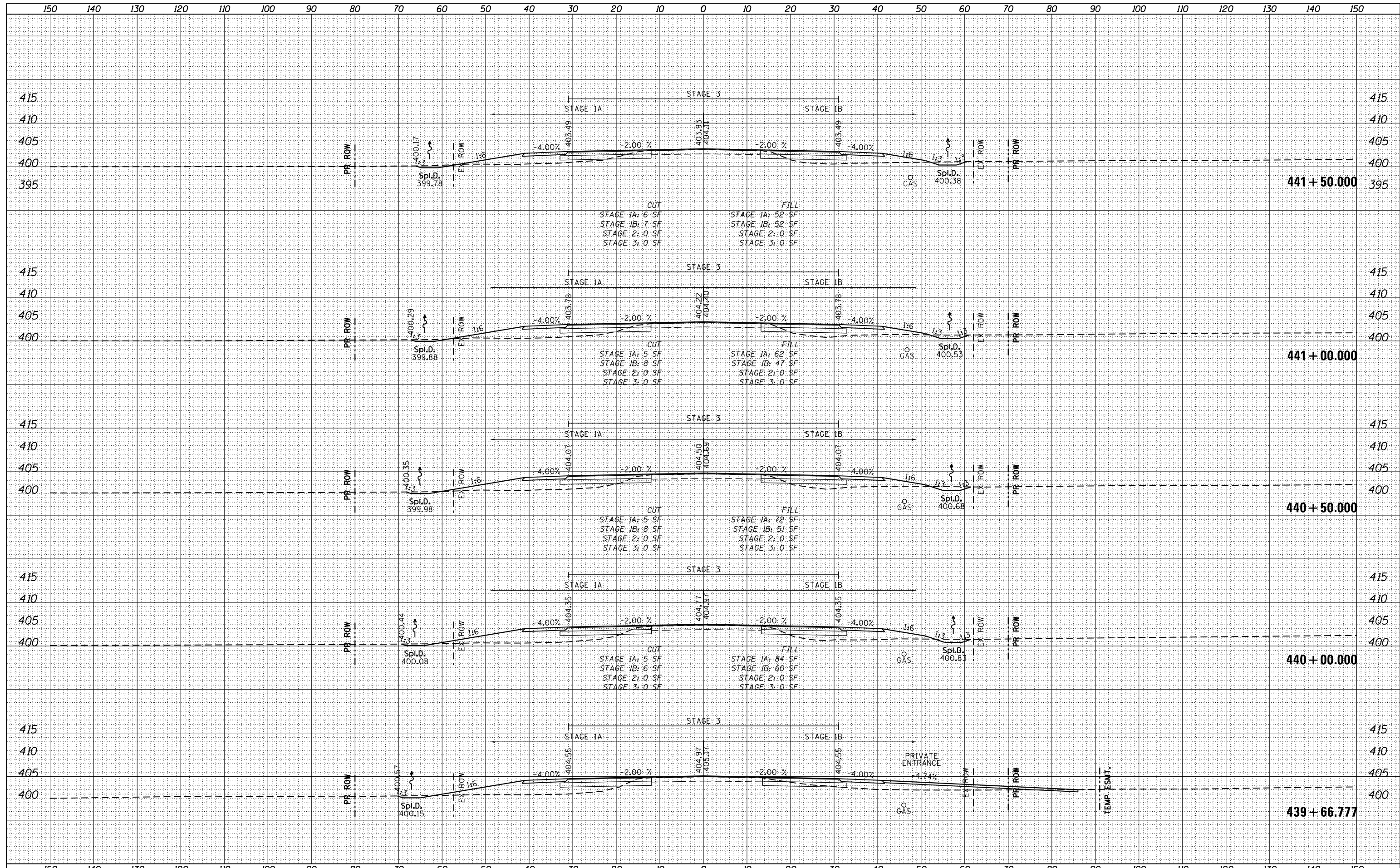
DATE	
BY	
ORIGINAL SURVEY	SURVEYED
NOTE BOOK	PLOTTED
NO.	TEMPLATE
	AREAS CHECKED



FILE NAME =	USER NAME = bemery	DESIGNED -	REVISED -	<b>STATE OF ILLINOIS</b> <b>DEPARTMENT OF TRANSPORTATION</b>	<b>CROSS SECTIONS U.S. 45 (F.A.P. 332)</b>		F.A.P. RTE.	SECTION	COUNTY	TOTAL SHEETS	SHEET NO.	
P:\Projects\2011 Projects\11297 - IDOT US45 Ph2\CV\CADD Sheets\0978077-sht-xsc.dgn		DRAWN -	REVISED -		332	(29,30)R-1	SALINE	745	525	CONTRACT NO. 78077		
PLOT SCALE = 20.0000' / in.		CHECKED -	REVISED -		SCALE: 1" = 10'	SHEET	OF	SHEETS	STA. 437+50.000	TO STA. 439+50.000	ILLINOIS FED. AID PROJECT	
PLOT DATE = 4/30/2014		DATE -	REVISED -									

DATE	
BY	
FINAL SURVEY	
SURVEYED	
PLOTTED	
TEMPLATE	
NOTE BOOK	
AREAS	
CHECKED	
NO.	

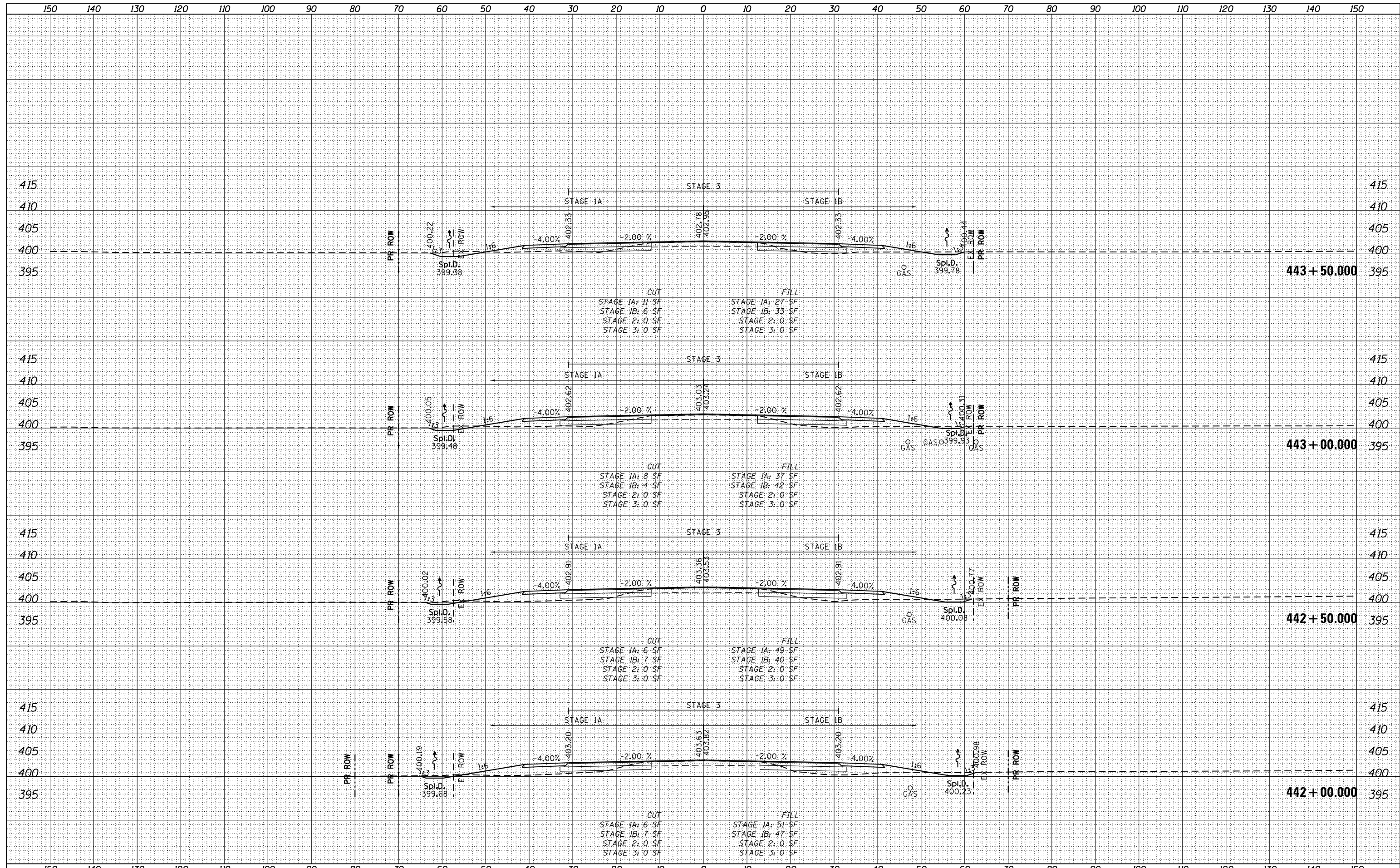
DATE	
BY	
ORIGINAL SURVEY	
SURVEYED	
PLOTTED	
TEMPLATE	
NOTE BOOK	
AREAS	
CHECKED	
NO.	



FILE NAME =	USER NAME = bemy	DESIGNED -	REVISED -	F.A.P. R.T.E. =	SECTION	COUNTY	TOTAL SHEETS	SHEET NO.
P:\Projects\2011 Projects\11297 - IDOT US45 Ph2\CV\CADD Sheets\1978077-sht-xsc.dgn		DRAWN -	REVISED -	332	(29,30)R-1	SALINE	745	526
PLOT SCALE = 20.0000' / in.		CHECKED -	REVISED -	CROSS SECTIONS U.S. 45 (F.A.P. 332)				CONTRACT NO. 78077
PLOT DATE = 4/30/2014		DATE -	REVISED -	SCALE: 1" = 10'	SHEET	OF	SHEETS	STA. 439+66.777 TO STA. 441+50.000
				STATE OF ILLINOIS DEPARTMENT OF TRANSPORTATION				ILLINOIS FED. AID PROJECT

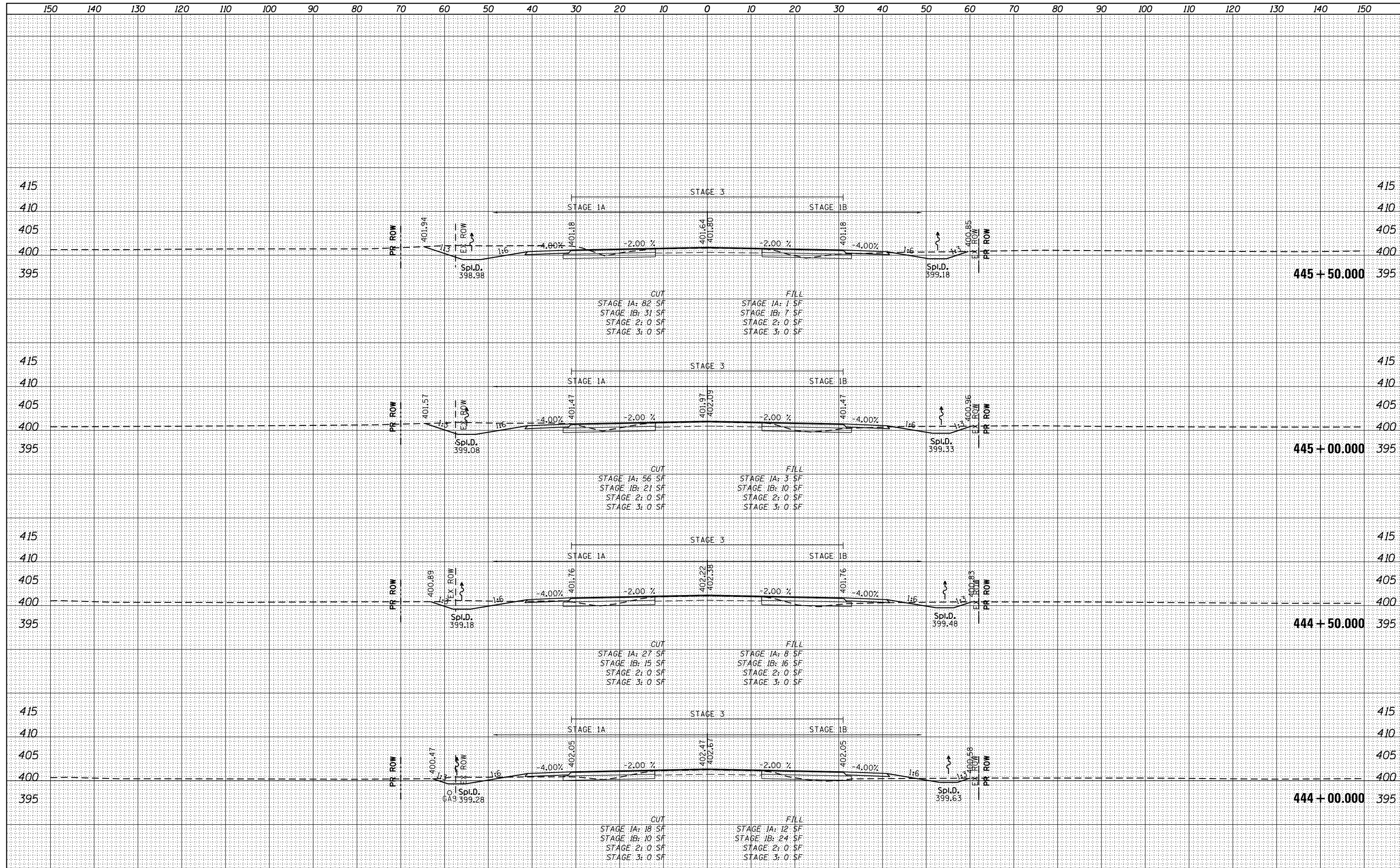
DATE	
BY	
SURVEYED	
PLOTTED	
TEMPLATE	
AREAS	
CHECKED	
NO.	

DATE	
BY	
SURVEYED	
PLOTTED	
TEMPLATE	
AREAS	
CHECKED	
NO.	



DATE	
BY	
SURVEYED	
PLOTTED	
TEMPLATE	
AREAS	
CHECKED	
NO.	

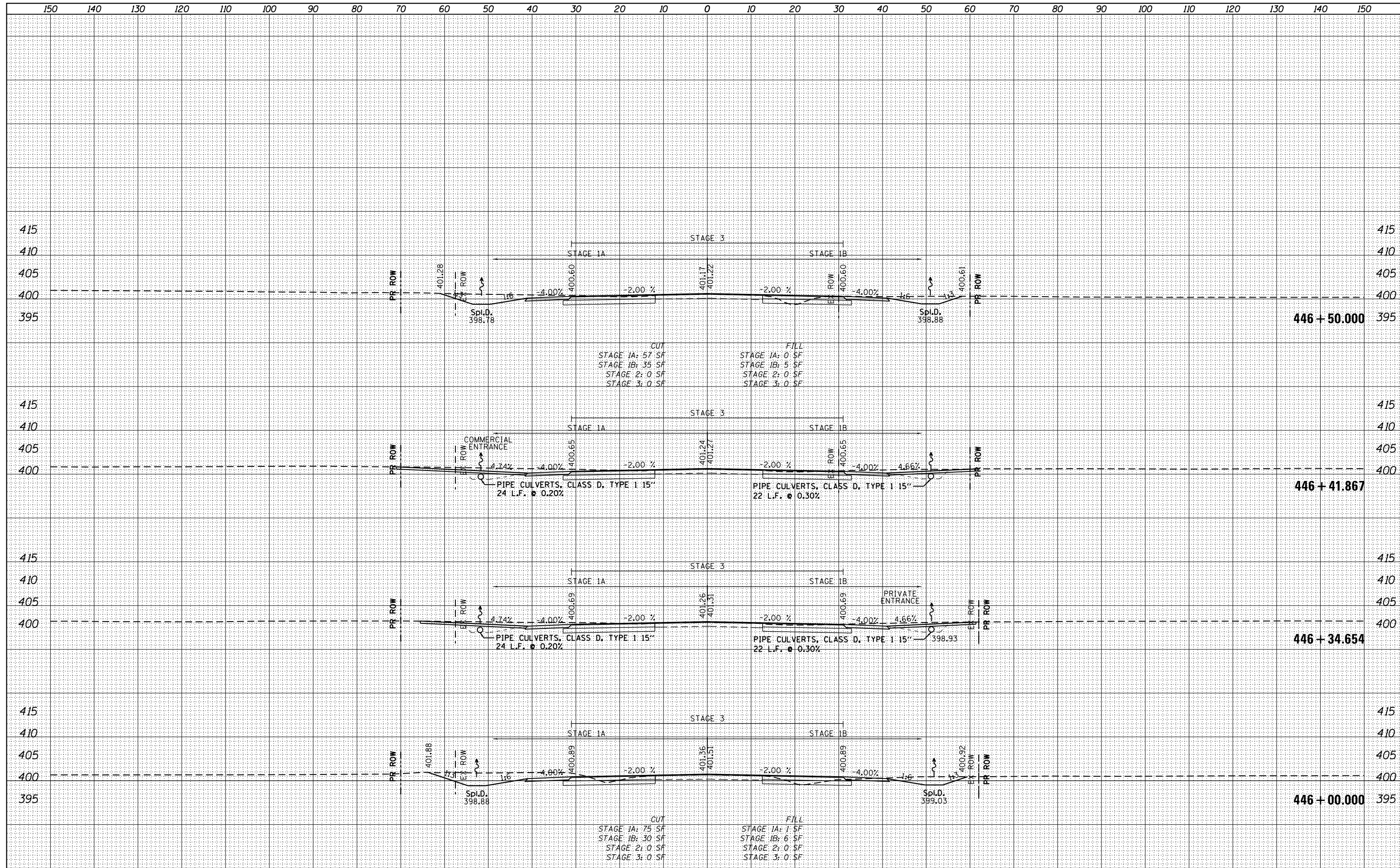
DATE	
BY	
SURVEYED	
PLOTTED	
TEMPLATE	
AREAS	
CHECKED	
NO.	





DATE	
BY	
FINISHED SURVEY	
PLOTTED	
TEMPLATE	
NOTE BOOK	
AREAS CHECKED	
NO.	

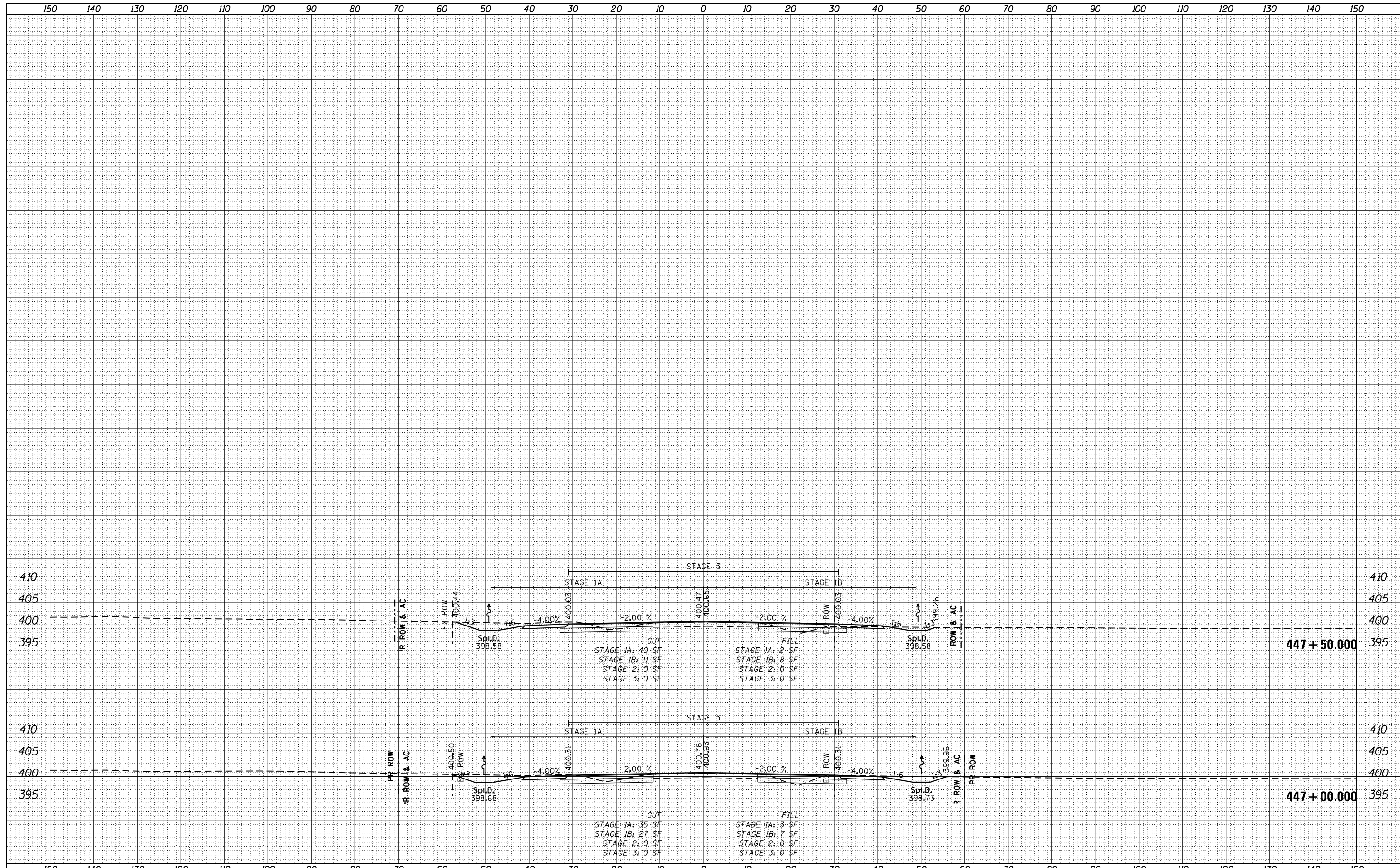
DATE	
BY	
ORIGINAL SURVEY	
PLOTTED	
TEMPLATE	
NOTE BOOK	
AREAS CHECKED	
NO.	



FILE NAME =	USER NAME = bemery	DESIGNED -	REVISED -	<b>STATE OF ILLINOIS</b> <b>DEPARTMENT OF TRANSPORTATION</b>	<b>CROSS SECTIONS U.S. 45 (F.A.P. 332)</b>			F.A.P. RTE.	SECTION	COUNTY	TOTAL SHEETS	SHEET NO.
P:\Projects\2011 Projects\11297 - IDOT US45 Ph2\CV\CADD Sheets\0978077-sht-xsc.dgn		DRAWN -	REVISED -		332	(29,30)R-1	SALINE	745	529			
PLOT SCALE = 20.0000' / in.		CHECKED -	REVISED -		SCALE: 1" = 10'    SHEET    OF    SHEETS    STA. 446+00.000 TO STA. 446+50.000			CONTRACT NO. 78077				
PLOT DATE = 4/30/2014		DATE -	REVISED -		ILLINOIS FED. AID PROJECT							

DATE	
BY	
FINAL SURVEY NO.	
SURVEYED PLOTTED	
TEMPLATE AREAS CHECKED	
NOTE BOOK AREAS CHECKED	

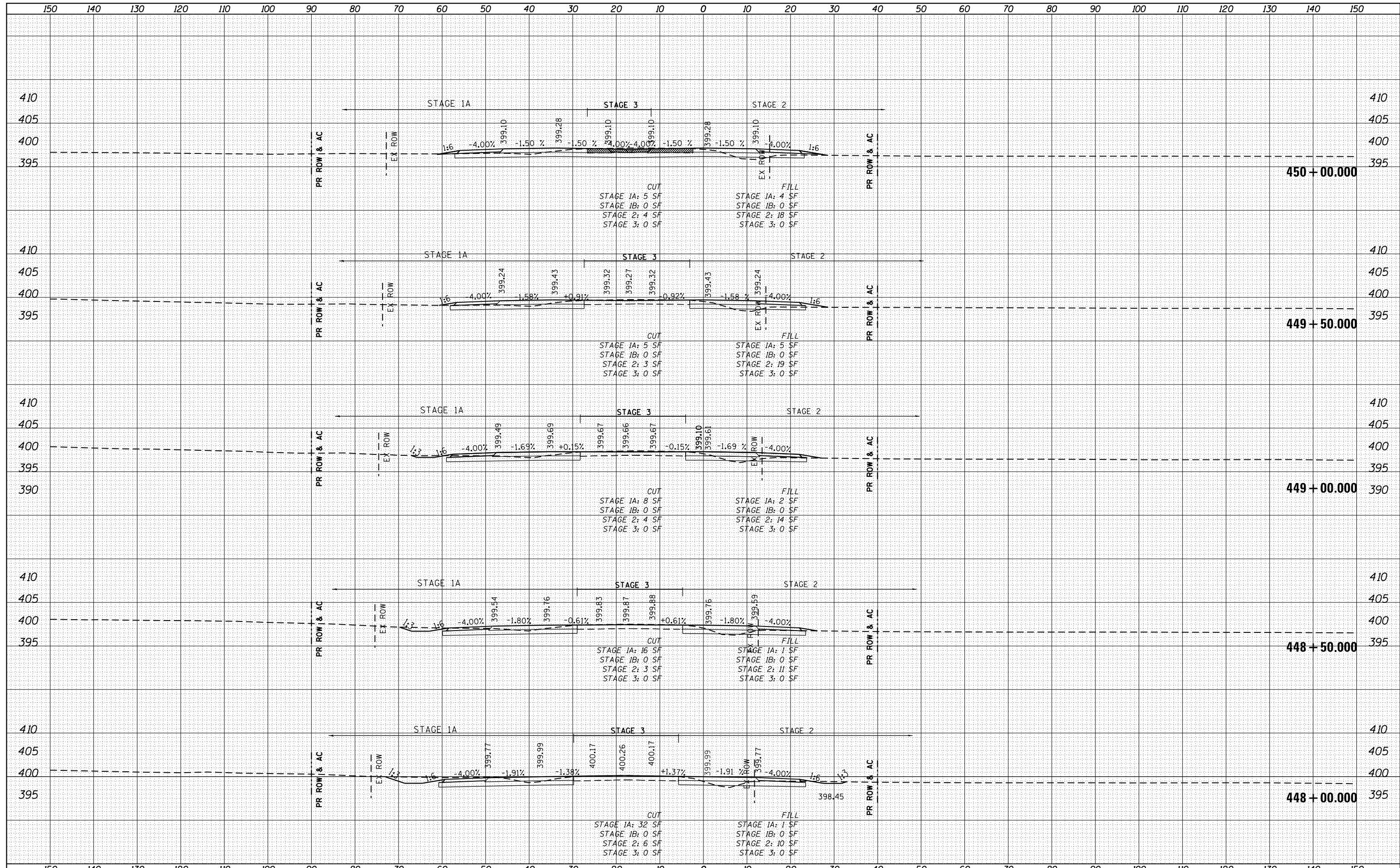
DATE	
BY	
ORIGINAL SURVEY NO.	
SURVEYED PLOTTED	
TEMPLATE AREAS CHECKED	
NOTE BOOK AREAS CHECKED	



FILE NAME =	USER NAME = bemory	DESIGNED -	REVISED -	<b>STATE OF ILLINOIS</b> <b>DEPARTMENT OF TRANSPORTATION</b>	<b>CROSS SECTIONS U.S. 45 (F.A.P. 332)</b>		F.A.P. RTE.	SECTION	COUNTY	TOTAL SHEETS	SHEET NO.	
P:\Projects\2011 Projects\11297 - IDOT US45 Ph2\CV\CADD Sheets\0978077-sht-xsc.dgn		DRAWN -	REVISED -		332	(29,30)R-1	SALINE	745	530	CONTRACT NO. 78077		
PLOT SCALE = 20.0000' / in.		CHECKED -	REVISED -		SCALE: 1" = 10'	SHEET	OF	SHEETS	STA. 447+00.000	TO	STA. 447+50.000	ILLINOIS FED. AID PROJECT
PLOT DATE = 4/30/2014		DATE -	REVISED -									

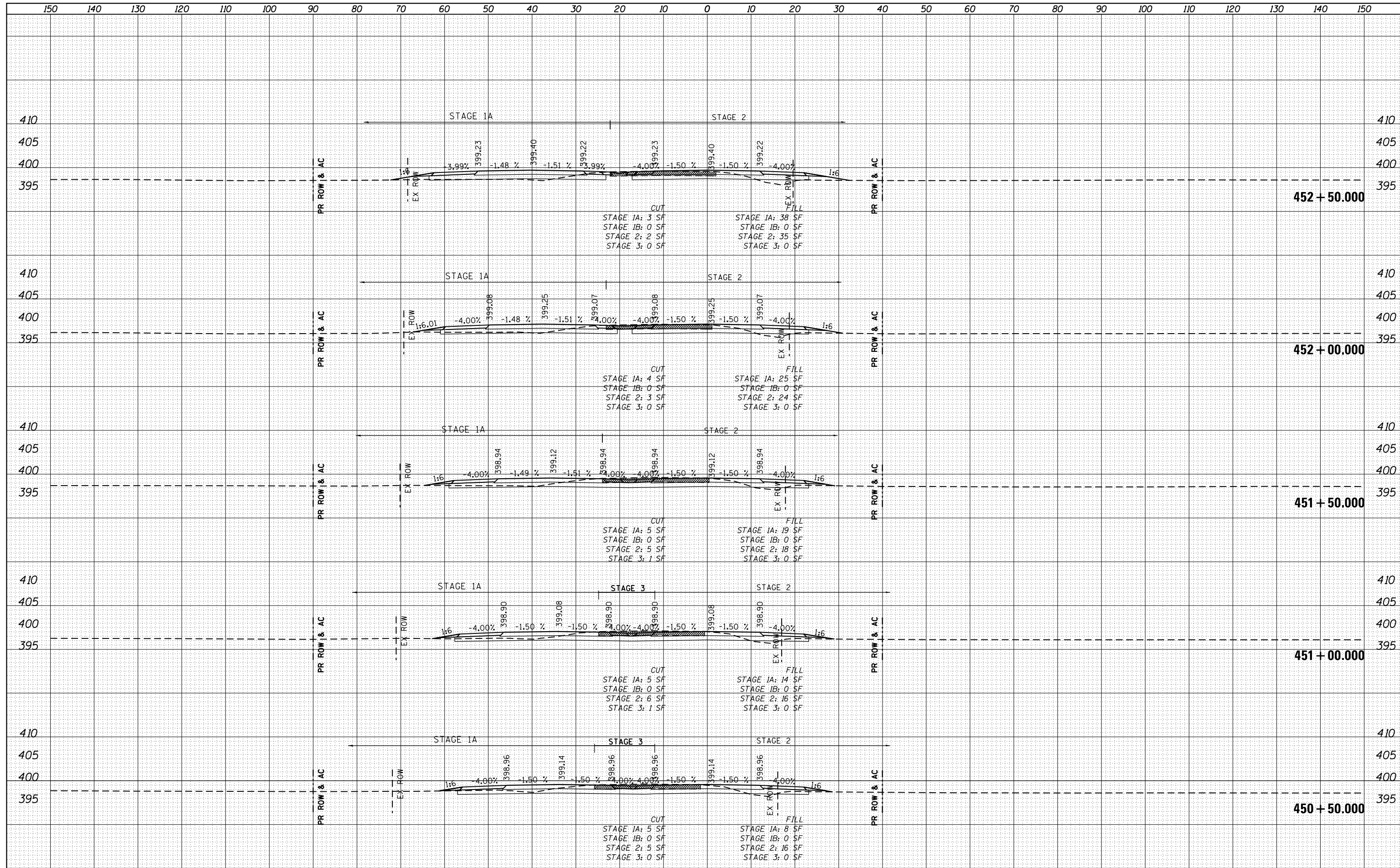
DATE	
BY	
FINAL SURVEY	SURVEYED
NOTE BOOK	PLOTTED
NO.	TEMPLATE
	AREAS CHECKED

DATE	
BY	
ORIGINAL SURVEY	SURVEYED
NOTE BOOK	PLOTTED
NO.	TEMPLATE
	AREAS CHECKED



DATE	
BY	
FINAL SURVEY	
SURVEYED	
PLOTTED	
TEMPLATE	
NOTE BOOK	
AREAS CHECKED	
NO.	

DATE	
BY	
ORIGINAL SURVEY	
SURVEYED	
PLOTTED	
TEMPLATE	
NOTE BOOK	
AREAS CHECKED	
NO.	




FILE NAME =	USER NAME = bemory	DESIGNED -	REVISED -	<b>STATE OF ILLINOIS DEPARTMENT OF TRANSPORTATION</b>	<b>CROSS SECTIONS U.S. 45 (F.A.P. 332)</b>			F.A.P. RTE.	SECTION	COUNTY	TOTAL SHEETS	SHEET NO.
P:\Projects\2011 Projects\11297 - IDOT US45 Ph2\CV\CADD Sheets\1978077-sht-xsc.dgn		DRAWN -	REVISED -		332	(29,30)R-1	SALINE	745	532			
PLOT SCALE = 20.0000' / in.		CHECKED -	REVISED -		SCALE: 1" = 10'			SHEET OF SHEETS		STA. 450+50.000 TO STA. 452+50.000		
PLOT DATE = 4/30/2014		DATE -	REVISED -		CONTRACT NO. 78077							

ILLINOIS FED. AID PROJECT



DATE	
BY	
FINAL SURVEY	SURVEYED
NOTE BOOK	PLOTTED
NO.	TEMPLATE
	AREAS CHECKED

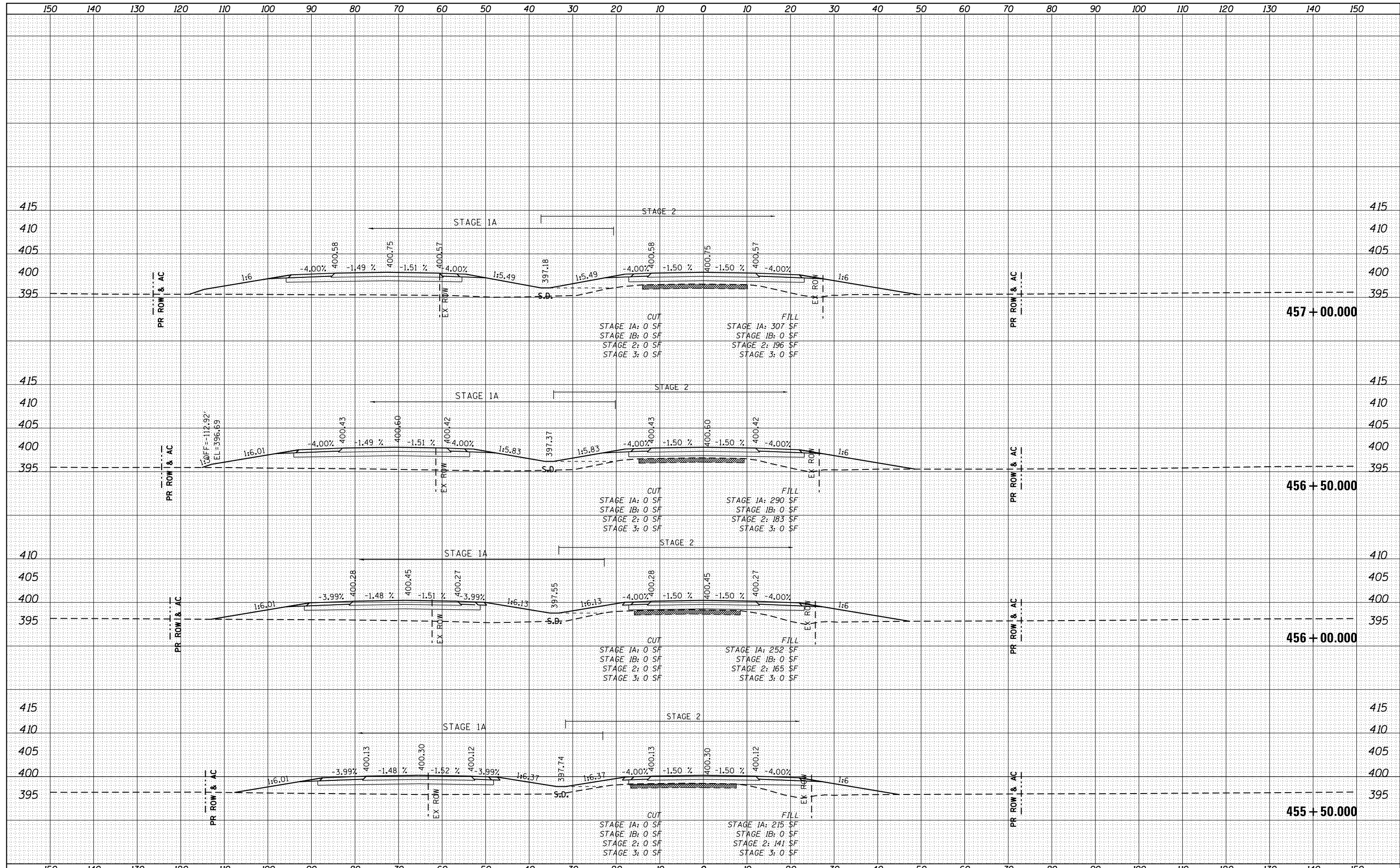
DATE	
BY	
ORIGINAL SURVEY	SURVEYED
NOTE BOOK	PLOTTED
NO.	TEMPLATE
	AREAS CHECKED



FILE NAME =	USER NAME = bemory	DESIGNED -	REVISED -	<b>STATE OF ILLINOIS DEPARTMENT OF TRANSPORTATION</b>	<b>CROSS SECTIONS U.S. 45 (F.A.P. 332)</b>			F.A.P. RTE. 332	SECTION (29,30)R-1	COUNTY SALINE	TOTAL SHEETS 745	SHEET NO. 533	
P:\Projects\2011 Projects\11297 - IDOT US45 Ph2\CV\CADD Sheets\0978077-sht-xsc.dgn		DRAWN -	REVISED -		SCALE: 1" = 10'			SHEET	OF	SHEETS	STA. 453+00.000 TO STA. 455+00.000	CONTRACT NO. 78077	
PLOT SCALE = 20.0000' / in.		CHECKED -	REVISED -		ILLINOIS FED. AID PROJECT								
PLOT DATE = 4/30/2014		DATE -	REVISED -										


DATE	
BY	
FINAL SURVEY	SURVEYED
NOTE BOOK	PLOTTED
NO.	TEMPLATE
	AREAS CHECKED

DATE	
BY	
ORIGINAL SURVEY	SURVEYED
NOTE BOOK	PLOTTED
NO.	TEMPLATE
	AREAS CHECKED



DATE	
BY	
SURVEYED	
PLOTTED	
TEMPLATE	
NOTE BOOK	
AREAS	
CHECKED	

DATE	
BY	
SURVEYED	
PLOTTED	
TEMPLATE	
NOTE BOOK	
AREAS	
CHECKED	



FILE NAME = P:\Projects\2011 Projects\11297 - IDOT US45 Ph2\CV\CADD Sheets\1978077-sht-xsc.dgn  
 PLOT SCALE = 20.0000' / in.  
 PLOT DATE = 4/30/2014

USER NAME = bemory  
 DESIGNED -  
 DRAWN -  
 CHECKED -  
 DATE -

REVISED -  
 REVISED -  
 REVISED -  
 REVISED -

**STATE OF ILLINOIS  
 DEPARTMENT OF TRANSPORTATION**

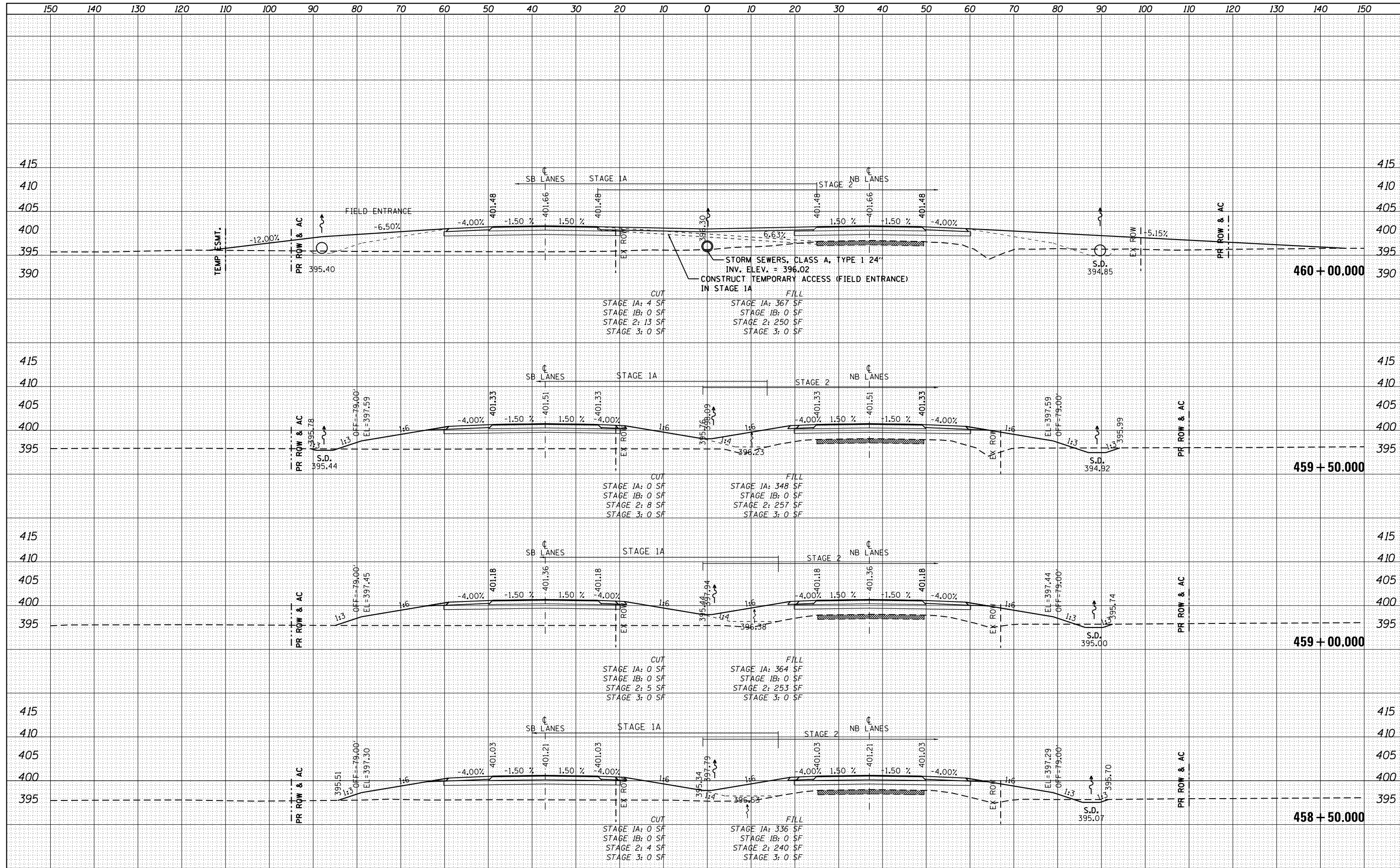
**CROSS SECTIONS U.S. 45 (F.A.P. 332)**

SCALE: 1" = 10' SHEET OF SHEETS STA. 457+50.000 TO STA. 458+00.000

F.A.P. RTE.	SECTION	COUNTY	TOTAL SHEETS	SHEET NO.
332	(29,30)R-1	SALINE	745	535
CONTRACT NO. 78077			ILLINOIS FED. AID PROJECT	

DATE	
BY	
FINISHED SURVEY	
PLOTTED	
TEMPLATE	
NOTE BOOK	
AREAS CHECKED	
NO.	

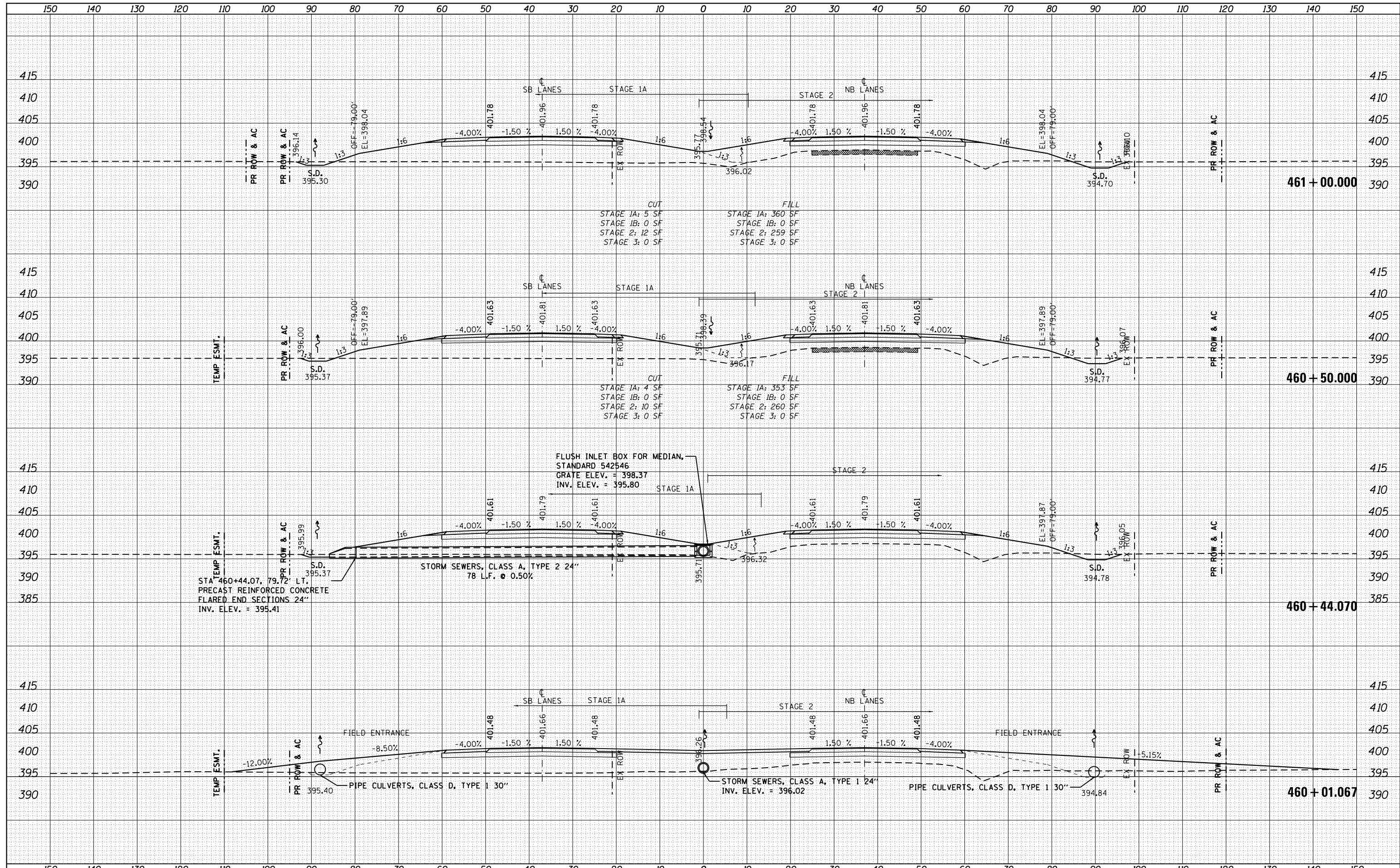
DATE	
BY	
ORIGINAL SURVEY	
PLOTTED	
TEMPLATE	
NOTE BOOK	
AREAS CHECKED	
NO.	





DATE	
BY	
FINAL SURVEY	
PLOTTED	
TEMPLATE	
NOTE BOOK	
AREAS CHECKED	
NO.	

DATE	
BY	
ORIGINAL SURVEY	
PLOTTED	
TEMPLATE	
NOTE BOOK	
AREAS CHECKED	
NO.	

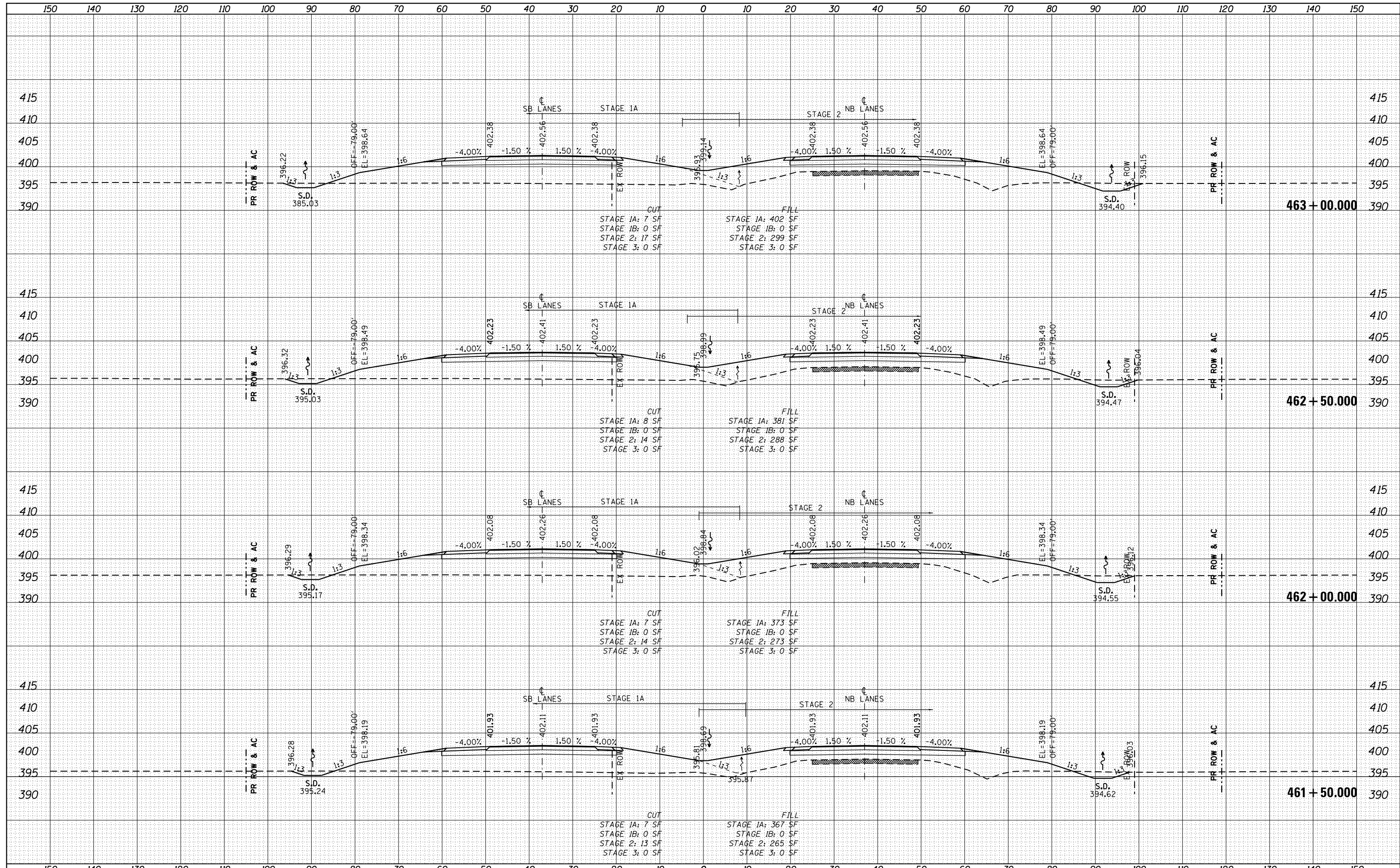


FILE NAME =	USER NAME = bemory	DESIGNED -	REVISED -	<b>STATE OF ILLINOIS</b> <b>DEPARTMENT OF TRANSPORTATION</b>	<b>CROSS SECTIONS U.S. 45 (F.A.P. 332)</b>			F.A.P. RTE.	SECTION	COUNTY	TOTAL SHEETS	SHEET NO.
P:\Projects\2011 Projects\11297 - IDOT US45 Ph2\CV\CADD Sheets\0978077-sht-xsc.dgn		DRAWN -	REVISED -		332	(29,30)R-1	SALINE	745	537			
PLOT SCALE = 20.0000' / in.		CHECKED -	REVISED -		CONTRACT NO. 78077							
PLOT DATE = 4/30/2014		DATE -	REVISED -		ILLINOIS FED. AID PROJECT							

SCALE: 1" = 10' SHEET OF SHEETS STA. 460+01.067 TO STA. 461+00.000

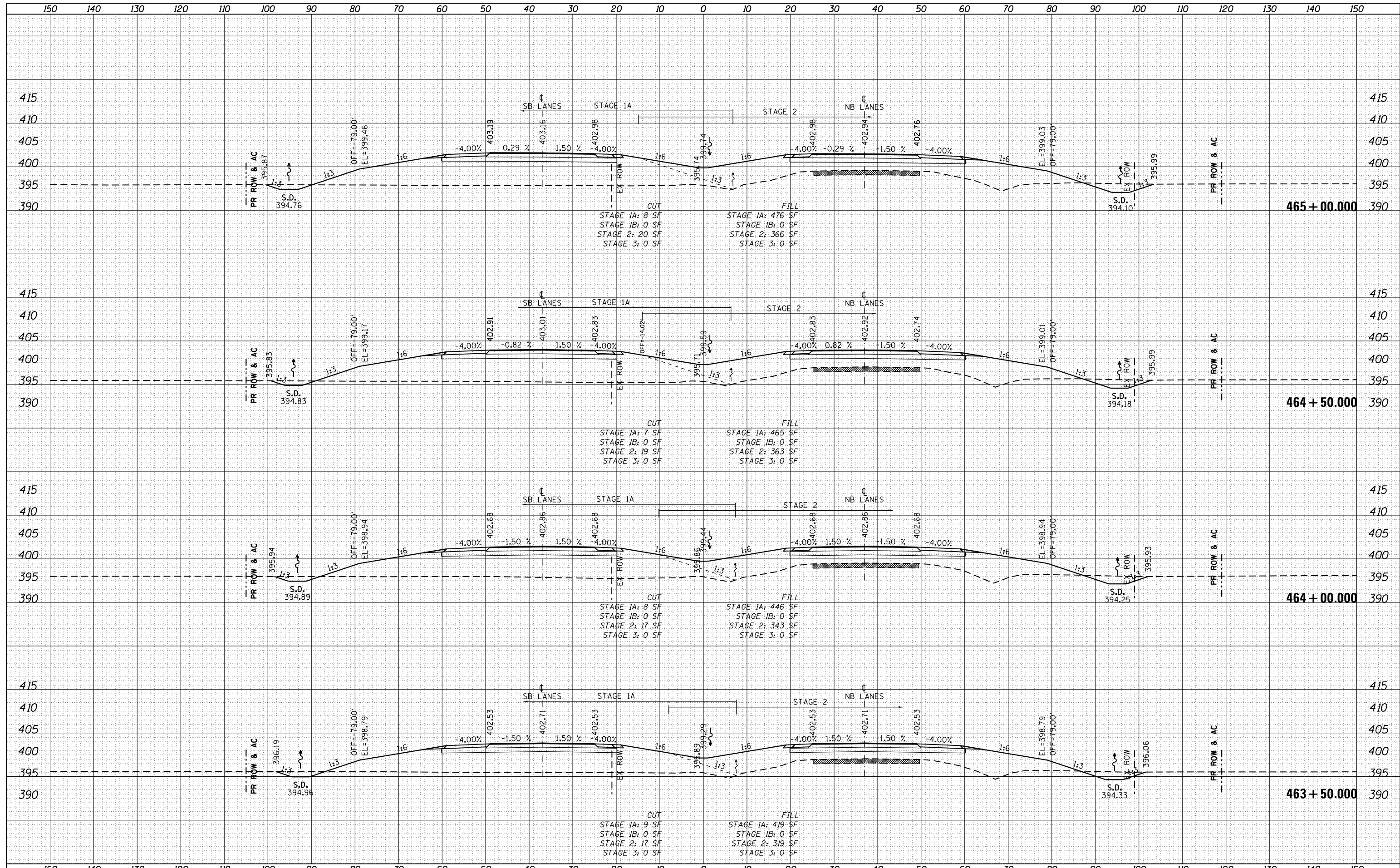
DATE	
BY	
FINISHED SURVEY	
PLOTTED	
TEMPLATE	
NOTE BOOK	
AREAS CHECKED	
NO.	

DATE	
BY	
ORIGINAL SURVEY	
PLOTTED	
TEMPLATE	
NOTE BOOK	
AREAS CHECKED	
NO.	



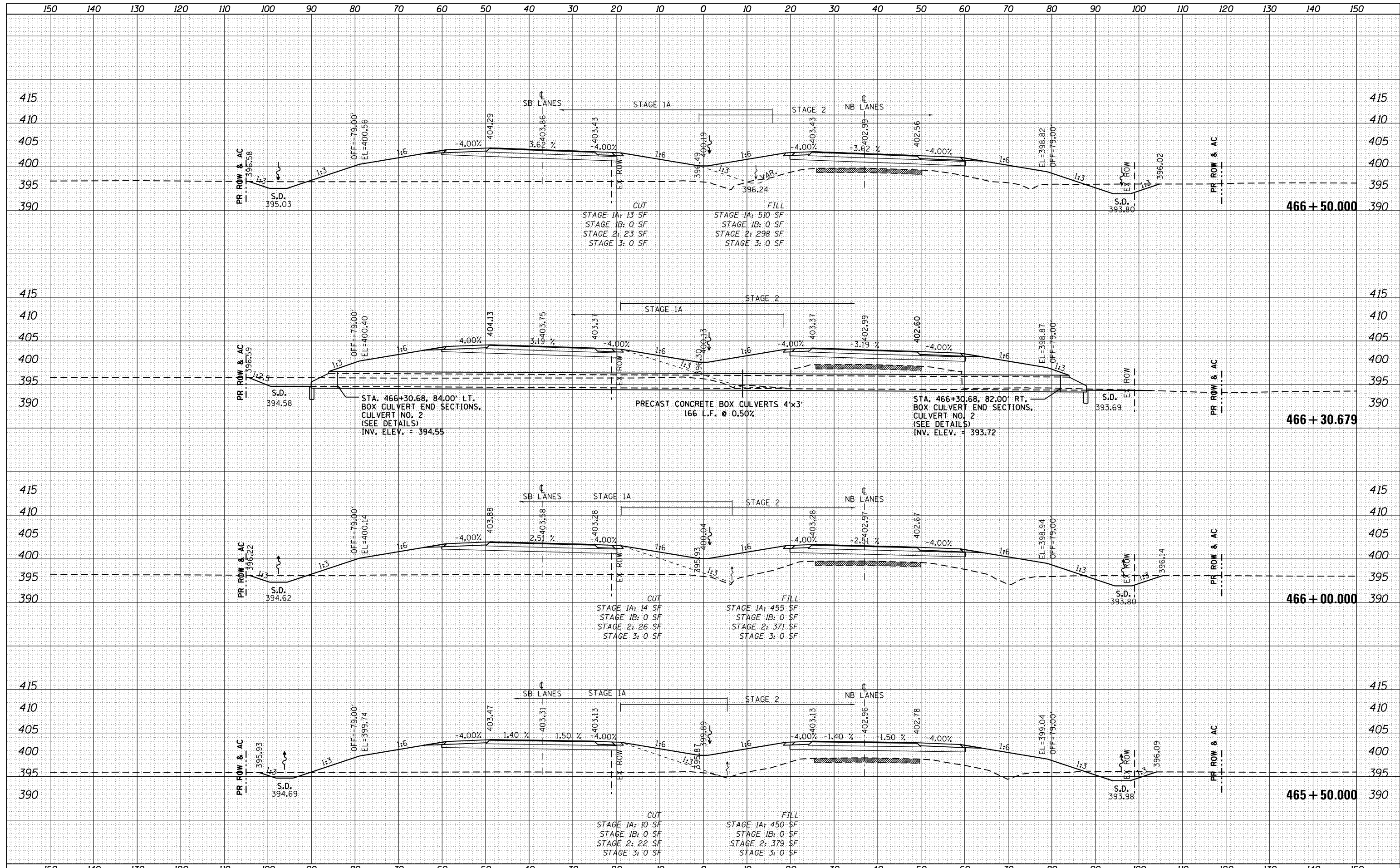
DATE	
BY	
FINAL SURVEY	
PLOTTED	
NOTE BOOK	
AREAS CHECKED	

DATE	
BY	
ORIGINAL SURVEY	
PLOTTED	
NOTE BOOK	
AREAS CHECKED	



DATE	
BY	
FINAL SURVEY PLOTTED	
NOTE BOOK	
AREAS CHECKED	

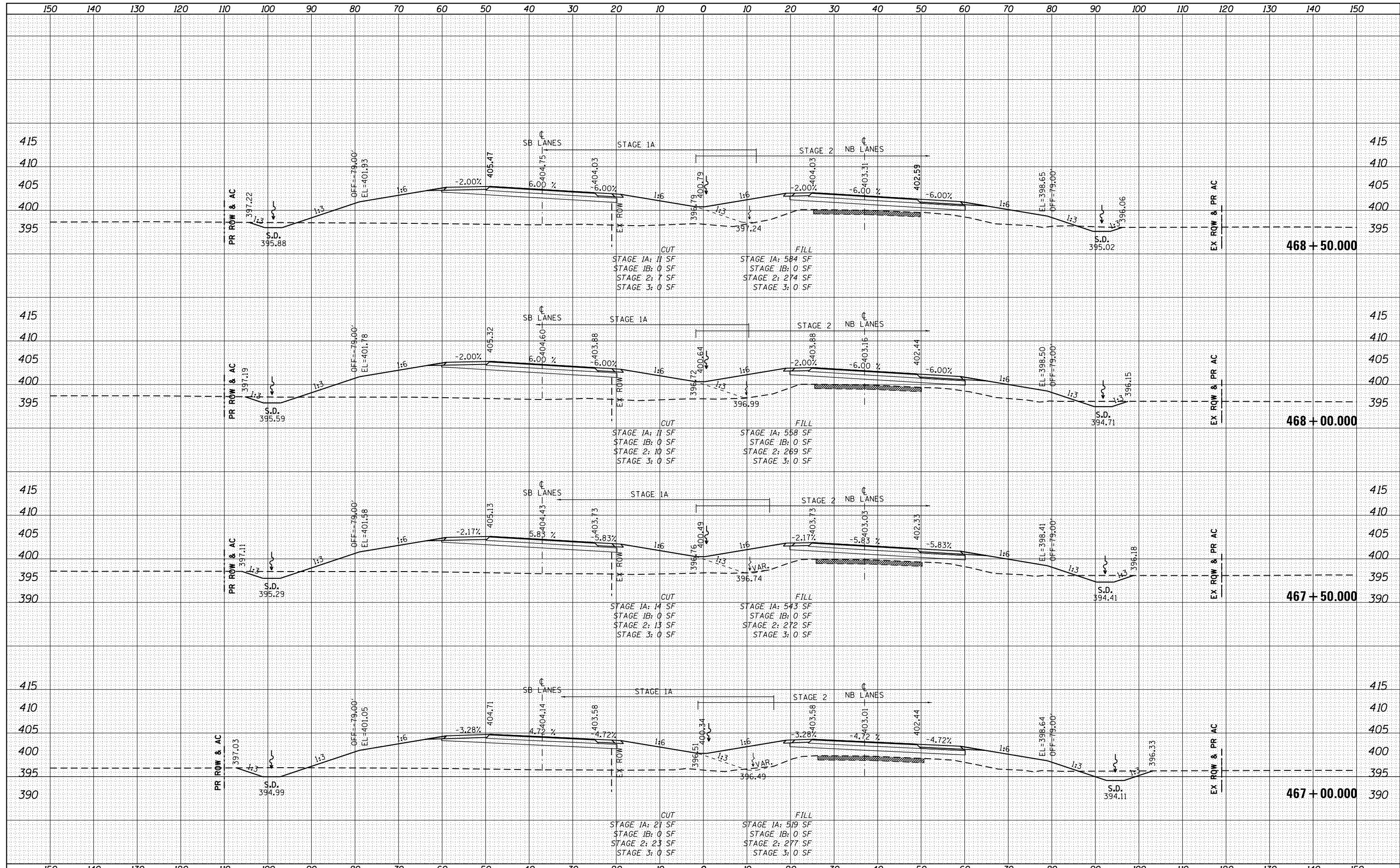
DATE	
BY	
ORIGINAL SURVEY PLOTTED	
NOTE BOOK	
AREAS CHECKED	





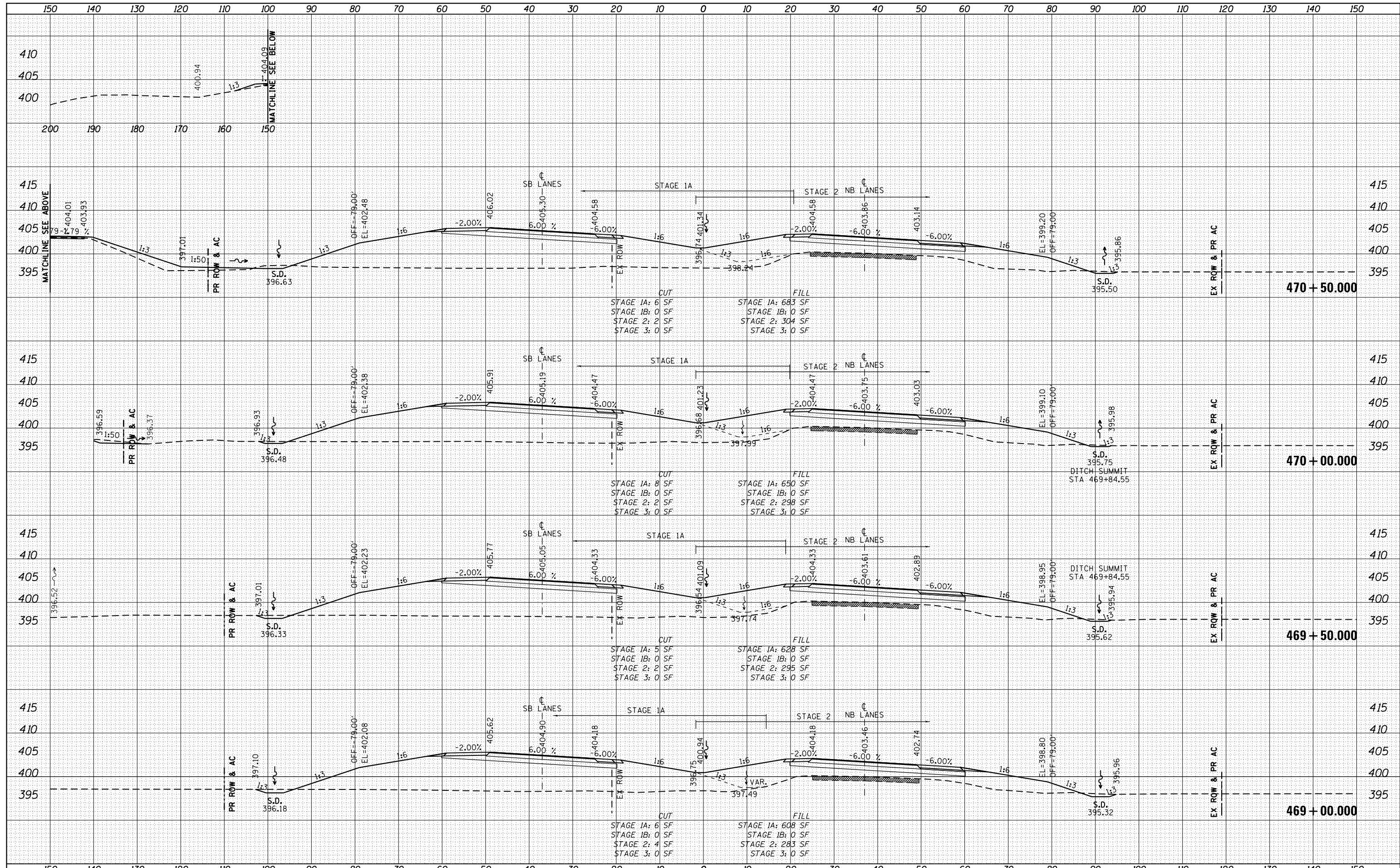
DATE	
BY	
FINAL SURVEY	
PLOTTED	
NOTE BOOK	
AREAS CHECKED	

DATE	
BY	
ORIGINAL SURVEY	
PLOTTED	
NOTE BOOK	
AREAS CHECKED	



DATE	
BY	
FINISHED SURVEY	
PLOTTED TEMPLATE	
NOTE BOOK	
AREAS CHECKED	
NO.	

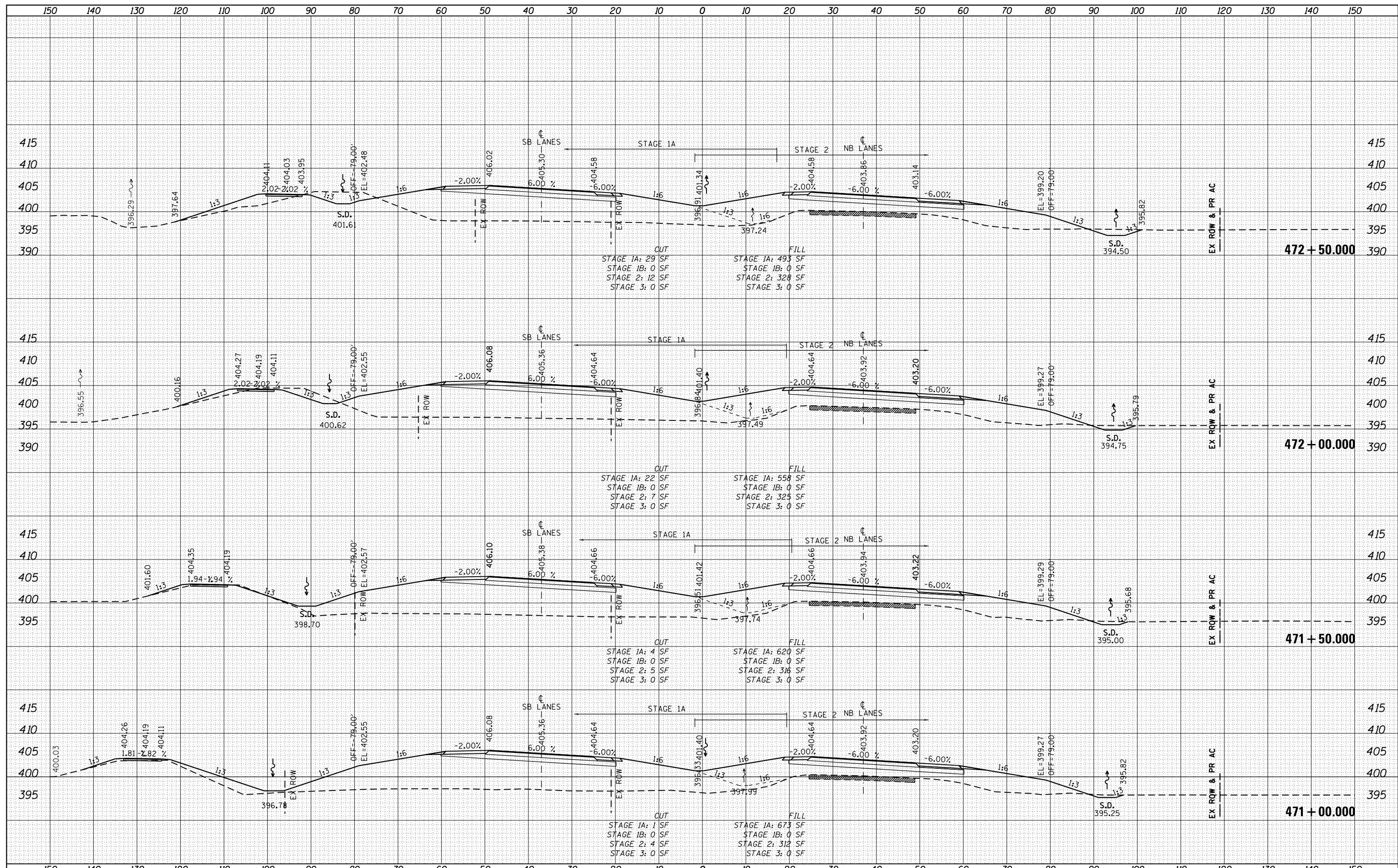
DATE	
BY	
ORIGINAL SURVEY	
PLOTTED TEMPLATE	
NOTE BOOK	
AREAS CHECKED	
NO.	



FILE NAME =	USER NAME = bemery	DESIGNED -	REVISED -	<b>STATE OF ILLINOIS</b> <b>DEPARTMENT OF TRANSPORTATION</b>	<b>CROSS SECTIONS U.S. 45 (F.A.P. 332)</b>			F.A.P. R.E. 332	SECTION (29,30)R-1	COUNTY SALINE	TOTAL SHEETS 745	SHEET NO. 542
P:\Projects\2011 Projects\11297 - IDOT US45 Ph2\CV\CADD Sheets\1978077-sht-xsc.dgn		DRAWN -	REVISED -		SCALE: 1" = 10'	SHEET	OF	SHEETS	STA. 469+00.000 TO STA. 470+50.000	CONTRACT NO. 78077		
PLOT SCALE = 20.0000' / in.		CHECKED -	REVISED -		ILLINOIS FED. AID PROJECT							
PLOT DATE = 4/30/2014		DATE -	REVISED -									

DATE	
BY	
FINAL SURVEY	
PLOTTED	
TEMPLATE	
NO. BOOK	
AREAS CHECKED	

DATE	
BY	
ORIGINAL SURVEY	
PLOTTED	
TEMPLATE	
NO. BOOK	
AREAS CHECKED	



FILE NAME = P:\Projects\2011 Projects\11297 - IDOT US45 Ph2

USER NAME = bemory  
 CV\_CADD Sheets\0978077-sht-xsc.dgn  
 PLOT SCALE = 20.0000' / in.  
 PLOT DATE = 4/30/2014

DESIGNED -  
 DRAWN -  
 CHECKED -  
 DATE -

REVISED -  
 REVISED -  
 REVISED -  
 REVISED -

**STATE OF ILLINOIS  
 DEPARTMENT OF TRANSPORTATION**

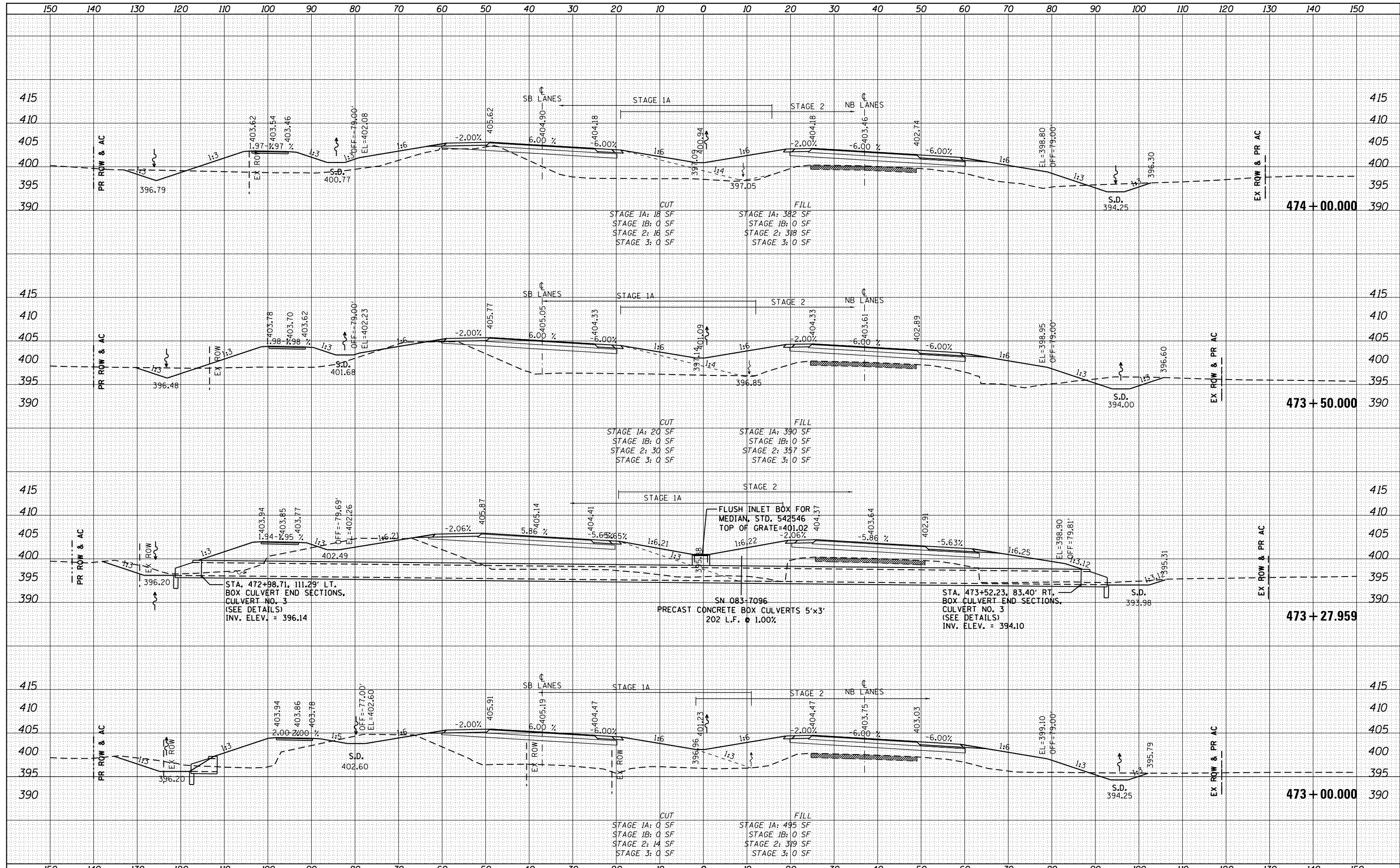
**CROSS SECTIONS U.S. 45 (F.A.P. 332)**

SCALE: 1" = 10' SHEET OF SHEETS STA. 471+00.000 TO STA. 472+50.000

F.A.P. RTE.	SECTION	COUNTY	TOTAL SHEETS	SHEET NO.
332	(29,30)R-1	SALINE	745	543
CONTRACT NO. 78077				
ILLINOIS FED. AID PROJECT				

DATE	
BY	
FINAL SURVEY PLOTTED	
SURVEY TEMPLATE	
NOTE BOOK	
AREAS CHECKED	
NO.	

DATE	
BY	
ORIGINAL SURVEY PLOTTED	
SURVEY TEMPLATE	
NOTE BOOK	
AREAS CHECKED	
NO.	

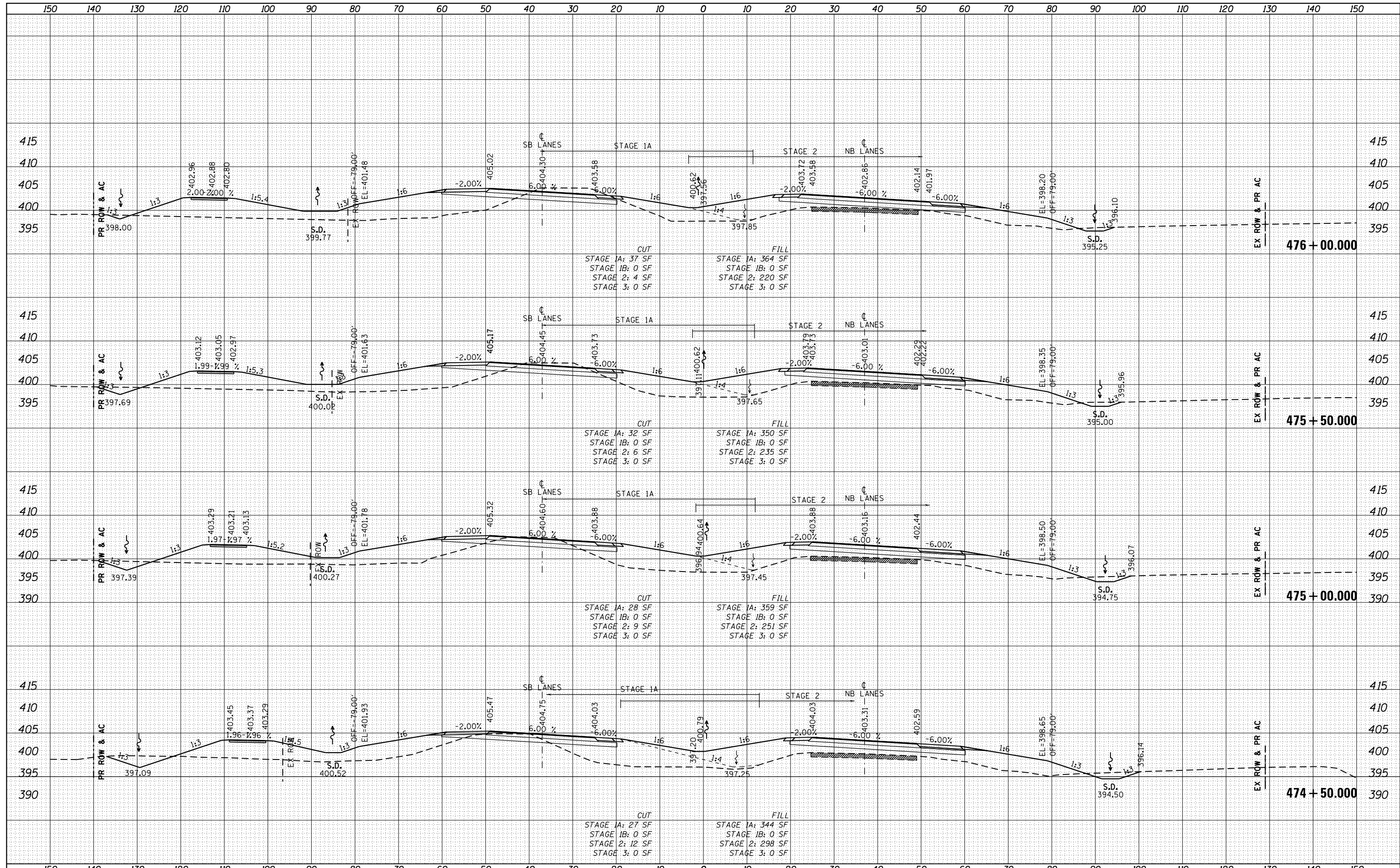


FILE NAME =	USER NAME = bemery	DESIGNED -	REVISED -	<b>STATE OF ILLINOIS</b> <b>DEPARTMENT OF TRANSPORTATION</b>		<b>CROSS SECTIONS U.S. 45 (F.A.P. 332)</b>		F.A.P. RTE.	SECTION	COUNTY	TOTAL SHEETS	SHEET NO.
P:\Projects\2011 Projects\11297 - IDOT US45 Ph2\CV\CADD Sheets\0978077-sht-xsc.dgn	DRAWN	REVISED	REVISED					332	(29,30)R-1	SALINE	745	544
PLOT SCALE = 20.0000' / in.	CHECKED	REVISED	REVISED					CONTRACT NO. 78077				
PLOT DATE = 4/30/2014	DATE	REVISED	REVISED					ILLINOIS FED. AID PROJECT				



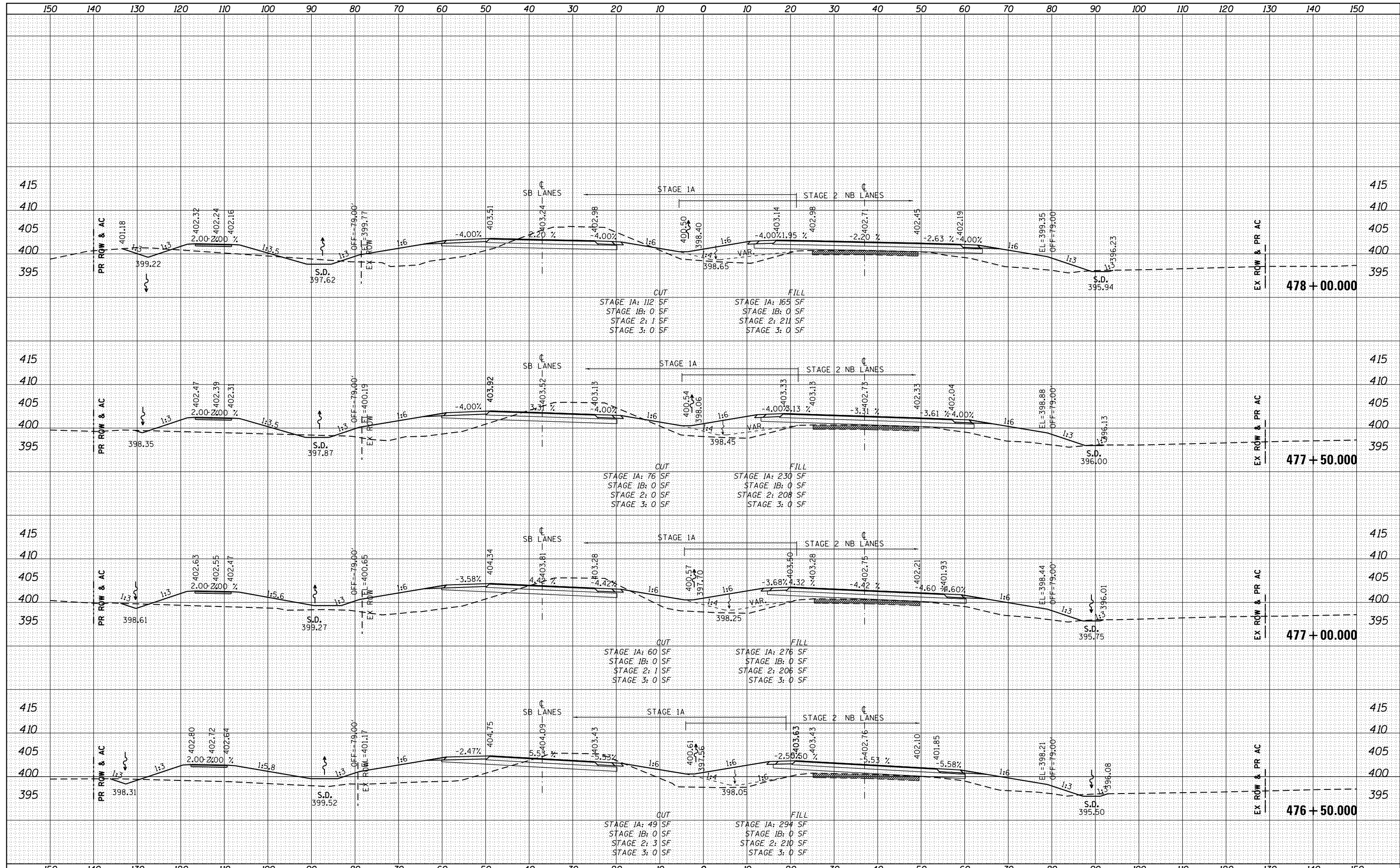
DATE	
BY	
FINAL SURVEY PLOTTED	
NOTE BOOK	
AREAS CHECKED	

DATE	
BY	
ORIGINAL SURVEY PLOTTED	
NOTE BOOK	
AREAS CHECKED	



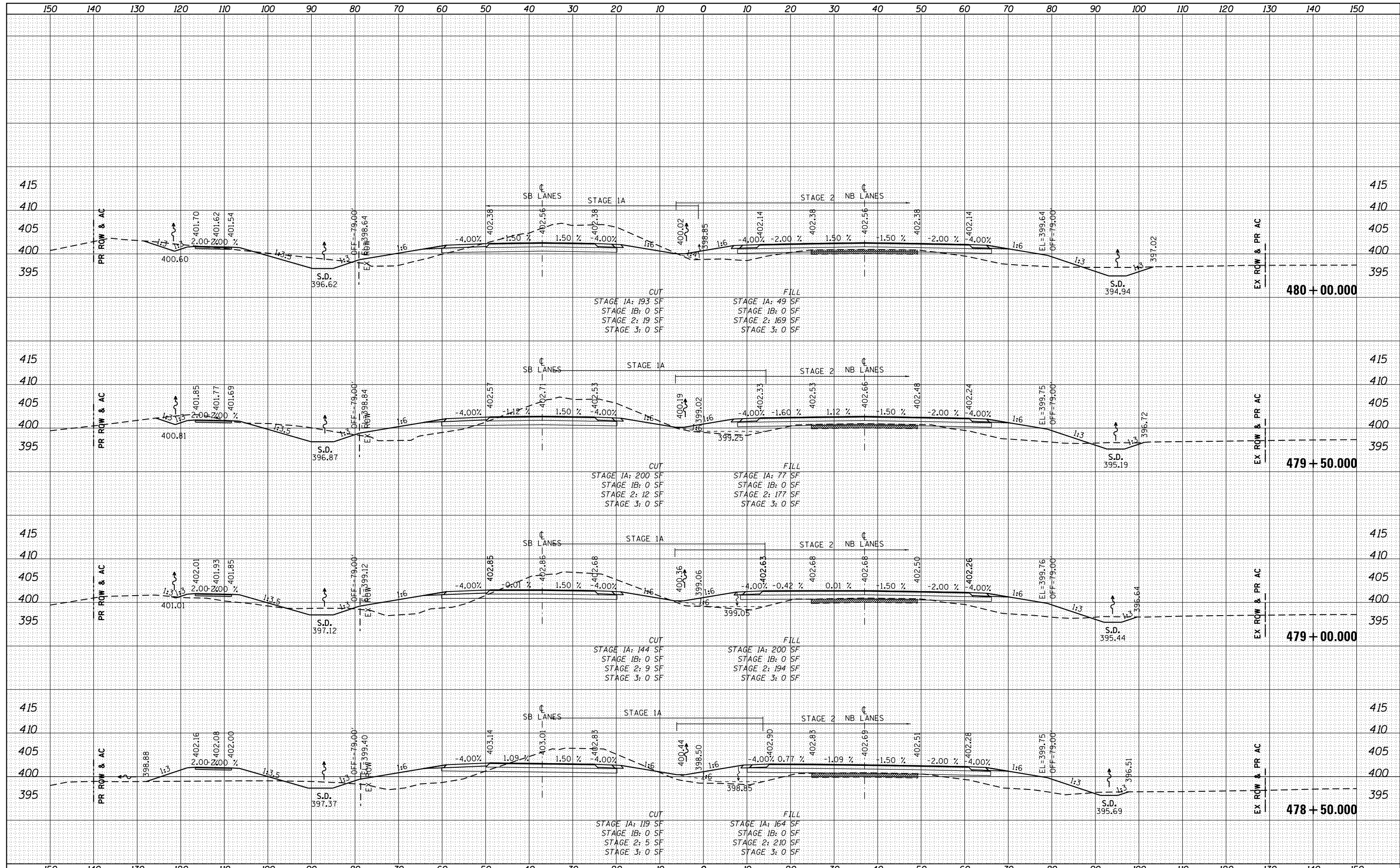
DATE	BY
ORIGINAL SURVEY	SURVEYED
NOTE BOOK	PLOTTED
NO.	TEMPLATE
	AREAS CHECKED

DATE	BY
ORIGINAL SURVEY	SURVEYED
NOTE BOOK	PLOTTED
NO.	TEMPLATE
	AREAS CHECKED



DATE	
BY	
FINAL SURVEY PLOTTED	
NOTE BOOK	
AREAS CHECKED	

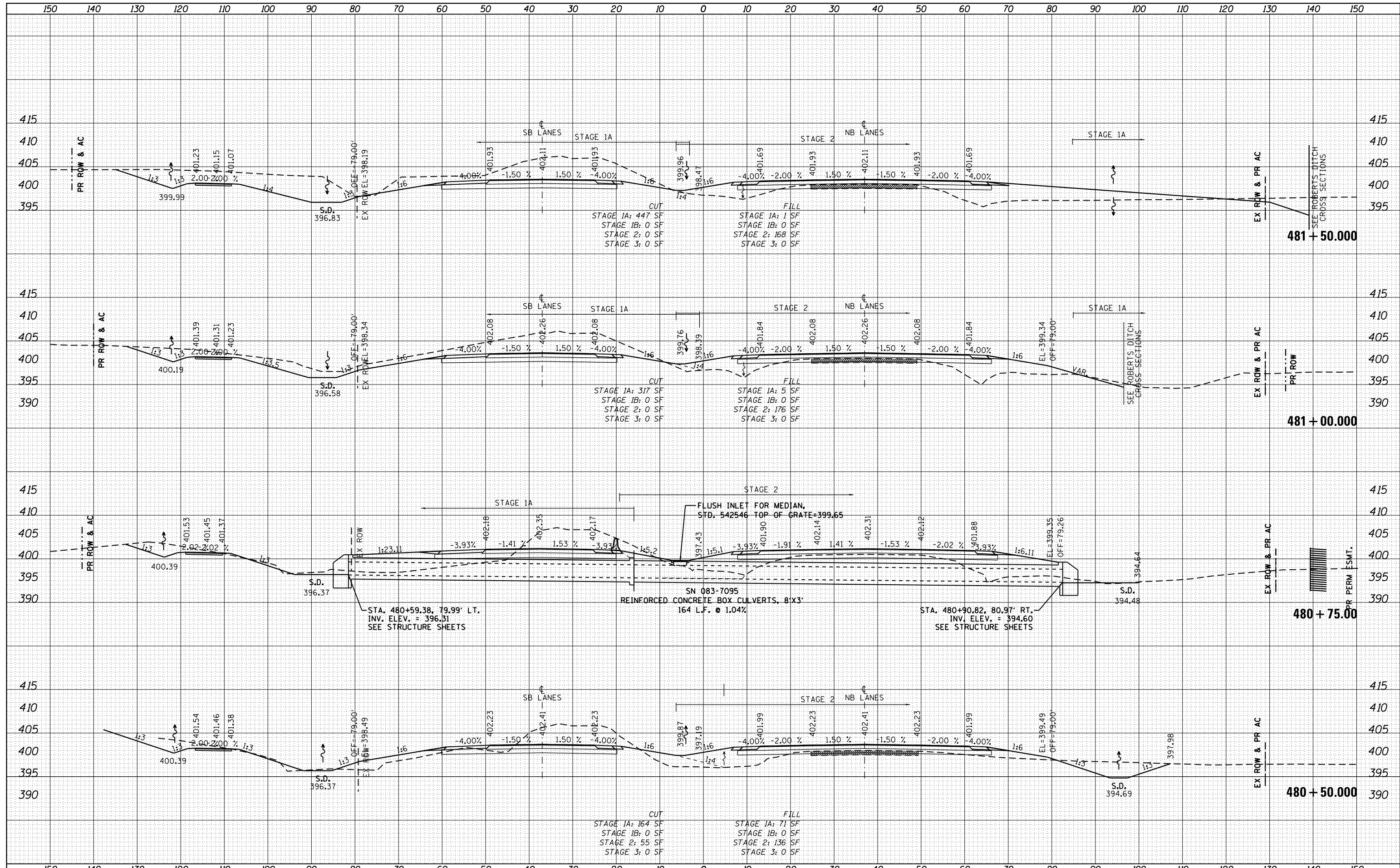
DATE	
BY	
ORIGINAL SURVEY PLOTTED	
NOTE BOOK	
AREAS CHECKED	



FILE NAME =	USER NAME = bemory	DESIGNED -	REVISED -	<b>STATE OF ILLINOIS</b> <b>DEPARTMENT OF TRANSPORTATION</b>	<b>CROSS SECTIONS U.S. 45 (F.A.P. 332)</b>			F.A.P. R.T.E. 332	SECTION (29,30)R-1	COUNTY SALINE	TOTAL SHEETS 745	SHEET NO. 547
P:\Projects\2011 Projects\11297 - IDOT US45 Ph2\CV\CADD Sheets\0978077-sht-xsc.dgn		DRAWN -	REVISED -		SCALE: 1" = 10'	SHEET	OF	SHEETS	STA. 478+50.000	TO STA. 480+00.000	CONTRACT NO. 78077	
PLOT SCALE = 20.0000" / in.		CHECKED -	REVISED -								ILLINOIS FED. AID PROJECT	
PLOT DATE = 4/30/2014		DATE -	REVISED -									

DATE	
BY	
FINAL SURVEY	
PLOTTED	
NOTE BOOK	
AREAS CHECKED	

DATE	
BY	
ORIGINAL SURVEY	
PLOTTED	
NOTE BOOK	
AREAS CHECKED	

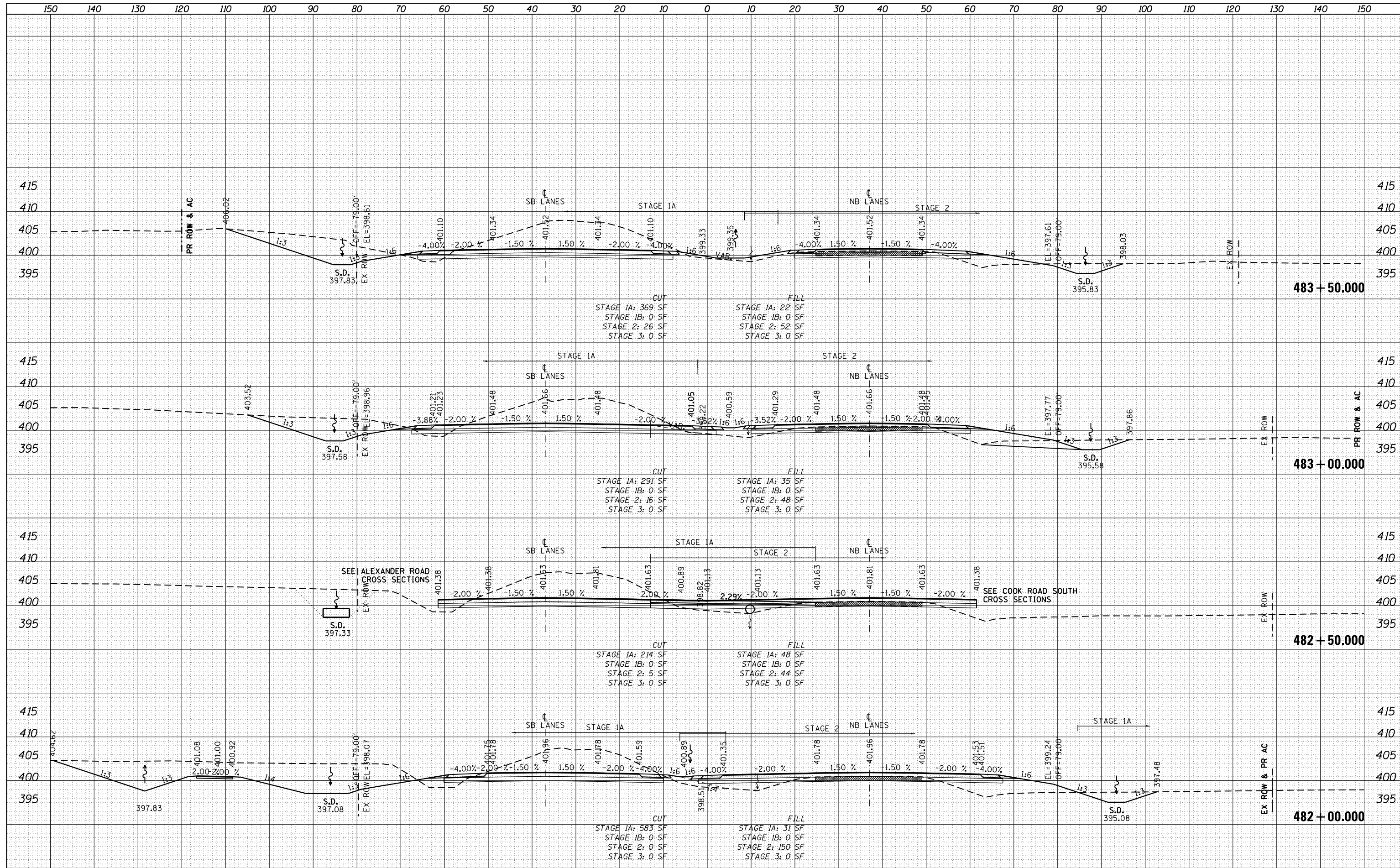


FILE NAME =	USER NAME = bemery	DESIGNED -	REVISED -	<b>STATE OF ILLINOIS</b> <b>DEPARTMENT OF TRANSPORTATION</b>	<b>CROSS SECTIONS U.S. 45 (F.A.P. 332)</b>			F.A.P. RTE.	SECTION	COUNTY	TOTAL SHEETS	SHEET NO.
P:\Projects\2011 Projects\1297 - IDOT US45 Ph2\CV\CADD Sheets\0978077-sht-xsc.dgn		DRAWN -	REVISED -		332	(29,30)R-1	SALINE	745	548			
PLOT SCALE = 20.0000' / in.		CHECKED -	REVISED -		CONTRACT NO. 78077							
PLOT DATE = 4/30/2014		DATE -	REVISED -		ILLINOIS FED. AID PROJECT							



DATE	
BY	
FINAL SURVEY	
PLOTTED	
NOTE BOOK	
AREAS CHECKED	

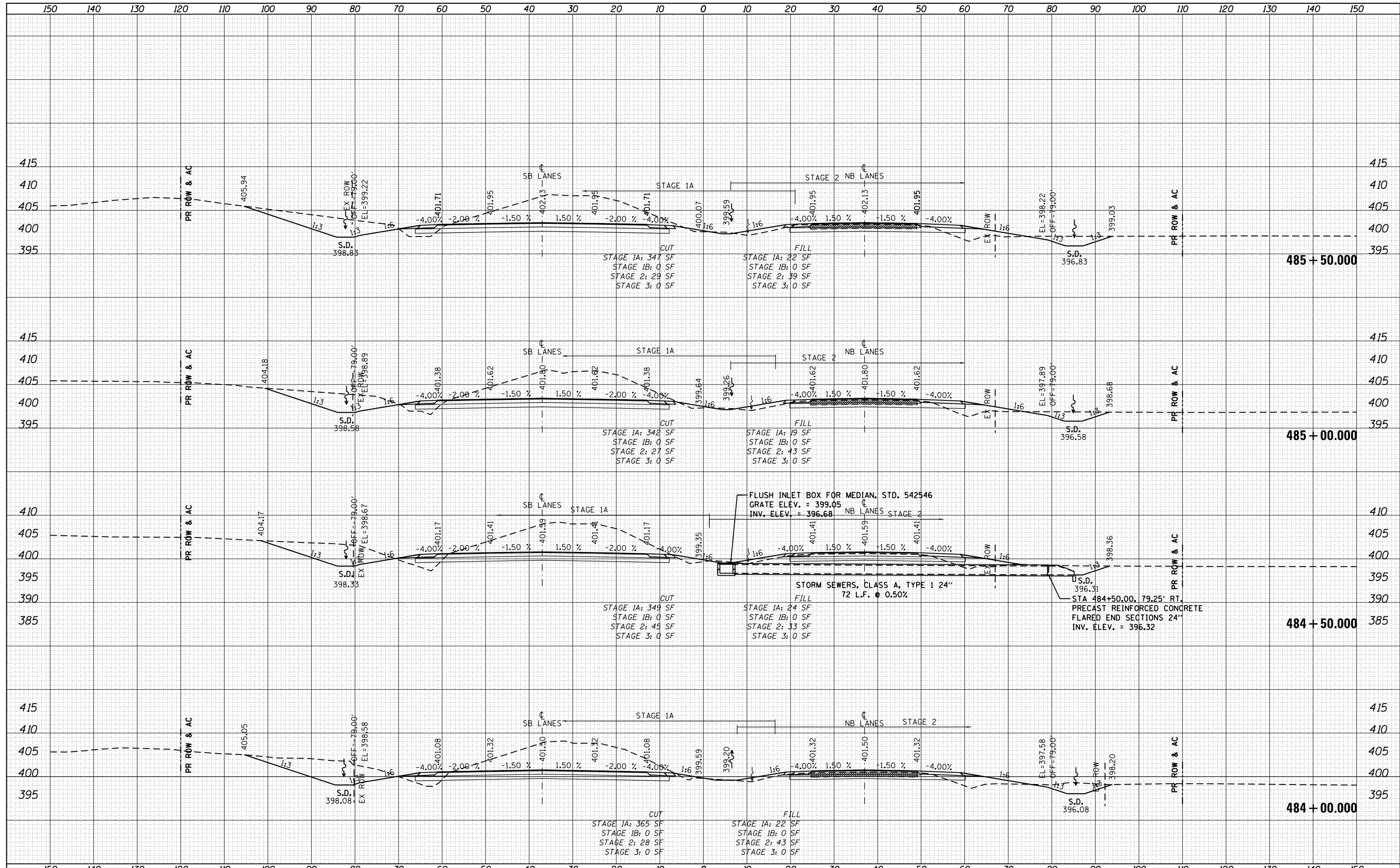
DATE	
BY	
ORIGINAL SURVEY	
PLOTTED	
NOTE BOOK	
AREAS CHECKED	



FILE NAME =	USER NAME = bemery	DESIGNED -	REVISED -	<b>STATE OF ILLINOIS</b> <b>DEPARTMENT OF TRANSPORTATION</b>	<b>CROSS SECTIONS U.S. 45 (F.A.P. 332)</b>			F.A.P. RTE.	SECTION	COUNTY	TOTAL SHEETS	SHEET NO.
P:\Projects\2011 Projects\11297 - IDOT US45 Ph2\CV\CADD Sheets\1978077-sht-xsc.dgn		DRAWN -	REVISED -		332	(29,30)R-1	SALINE	745	549			
PLOT SCALE = 20.0000' / in.		CHECKED -	REVISED -		CONTRACT NO. 78077							
PLOT DATE = 4/30/2014		DATE -	REVISED -		ILLINOIS FED. AID PROJECT							

DATE	
BY	
FINAL SURVEY	SURVEYED
NOTE BOOK	PLOTTED
NO.	TEMPLATE
	AREAS
	CHECKED

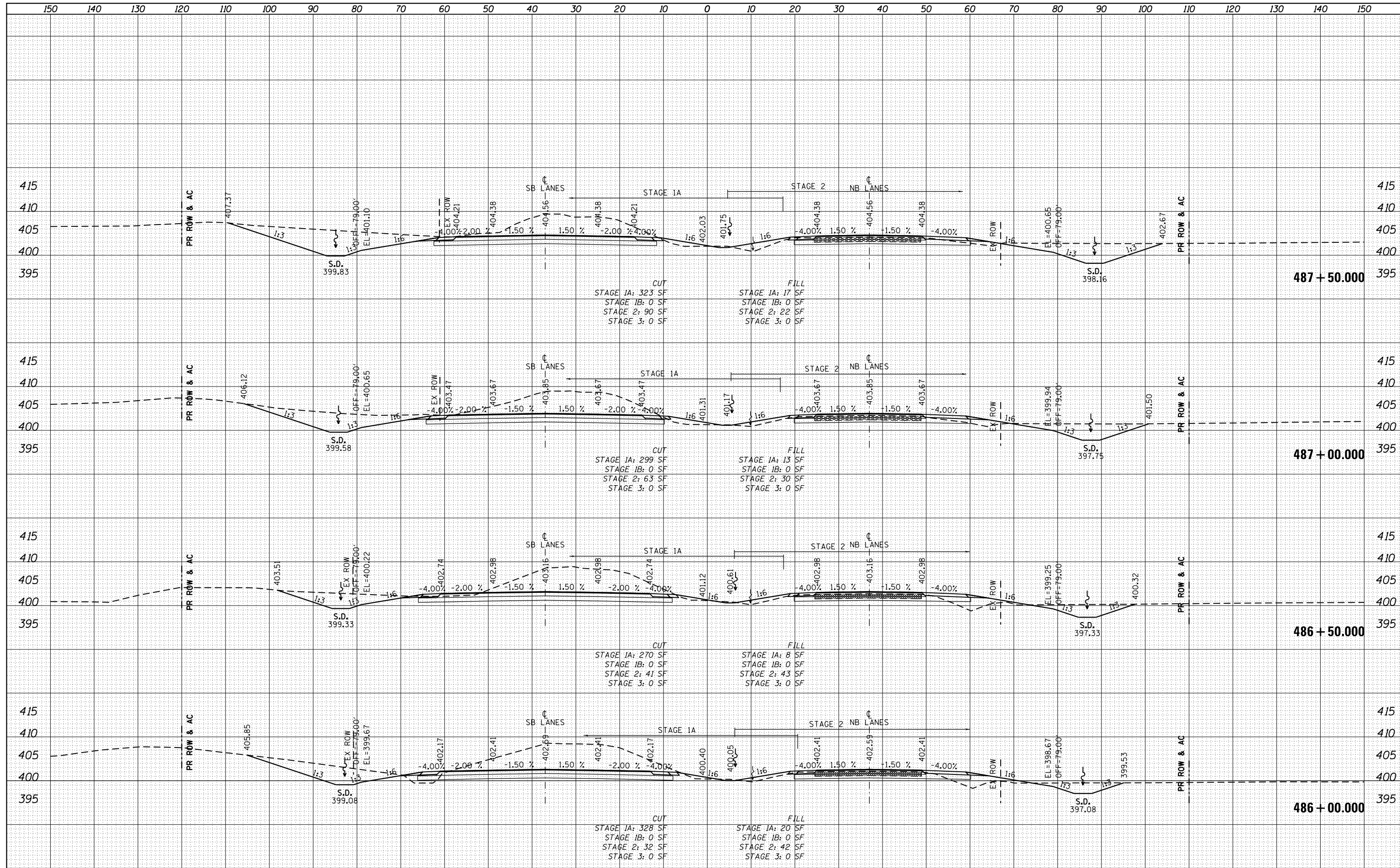
DATE	
BY	
ORIGINAL SURVEY	SURVEYED
NOTE BOOK	PLOTTED
NO.	TEMPLATE
	AREAS
	CHECKED



FILE NAME =	USER NAME = bemery	DESIGNED -	REVISED -	<b>STATE OF ILLINOIS DEPARTMENT OF TRANSPORTATION</b>	<b>CROSS SECTIONS U.S. 45 (F.A.P. 332)</b>			F.A.P. RTE. 332	SECTION (29,30)R-1	COUNTY SALINE	TOTAL SHEETS 745	SHEET NO. 550
P:\Projects\2011 Projects\11297 - IDOT US45 Ph2\CV\CADD Sheets\1978077-sht-xsc.dgn		DRAWN -	REVISED -		SCALE: 1" = 10'	SHEET	OF	SHEETS	STA. 484+00.000 TO STA. 485+50.000	CONTRACT NO. 78077		
PLOT SCALE = 20.0000' / in.		CHECKED -	REVISED -		ILLINOIS FED. AID PROJECT							
Default		DATE -	REVISED -									

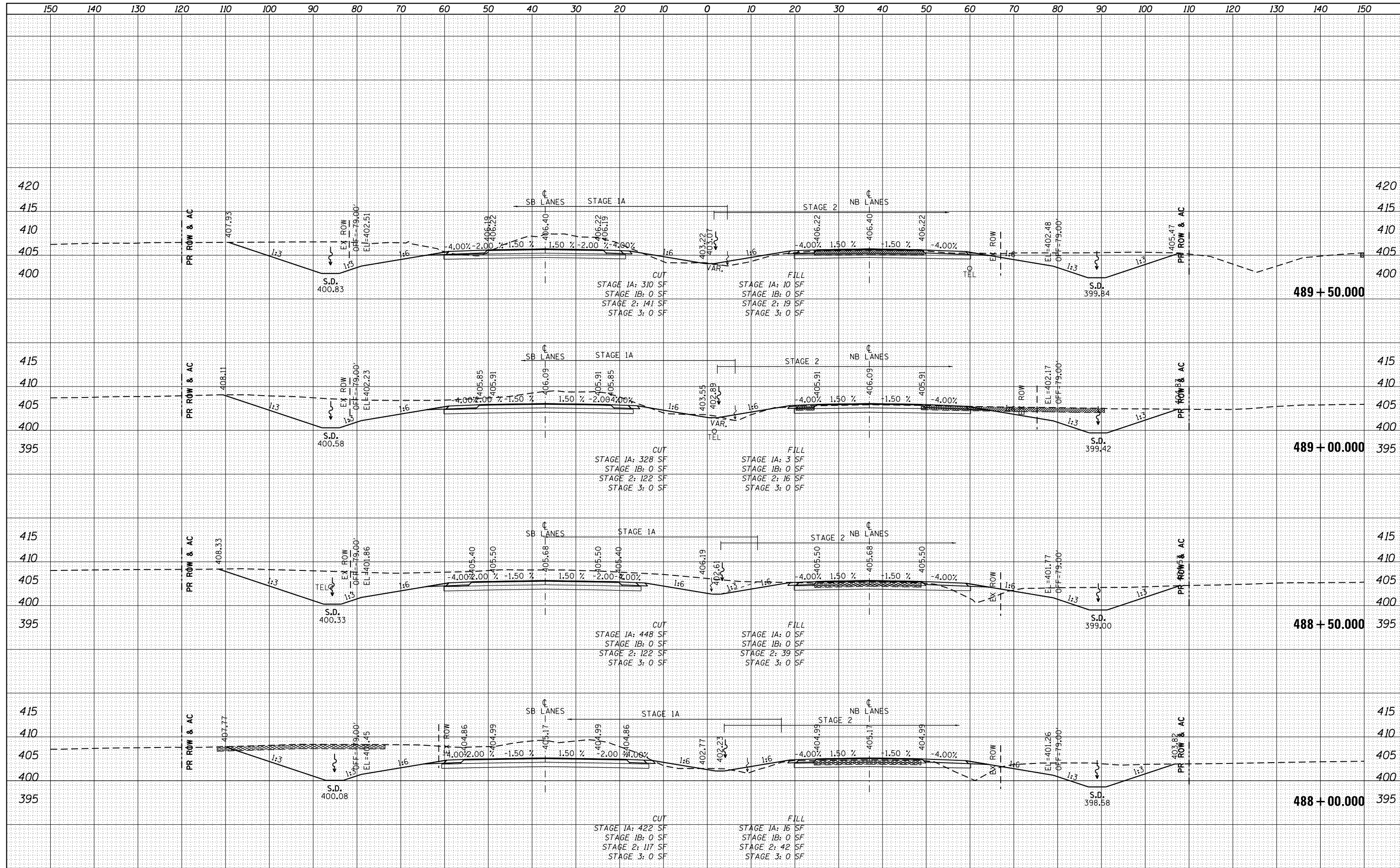
DATE	
BY	
ORIGINAL SURVEY	
PLOTTED TEMPLATE	
NOTE BOOK	
AREAS CHECKED	
NO.	

DATE	
BY	
ORIGINAL SURVEY	
PLOTTED TEMPLATE	
NOTE BOOK	
AREAS CHECKED	
NO.	



DATE	
BY	
FINAL SURVEY	
PLOTTED	
TEMPLATE	
NOTE BOOK	
AREAS CHECKED	
NO.	

DATE	
BY	
ORIGINAL SURVEY	
PLOTTED	
TEMPLATE	
NOTE BOOK	
AREAS CHECKED	
NO.	

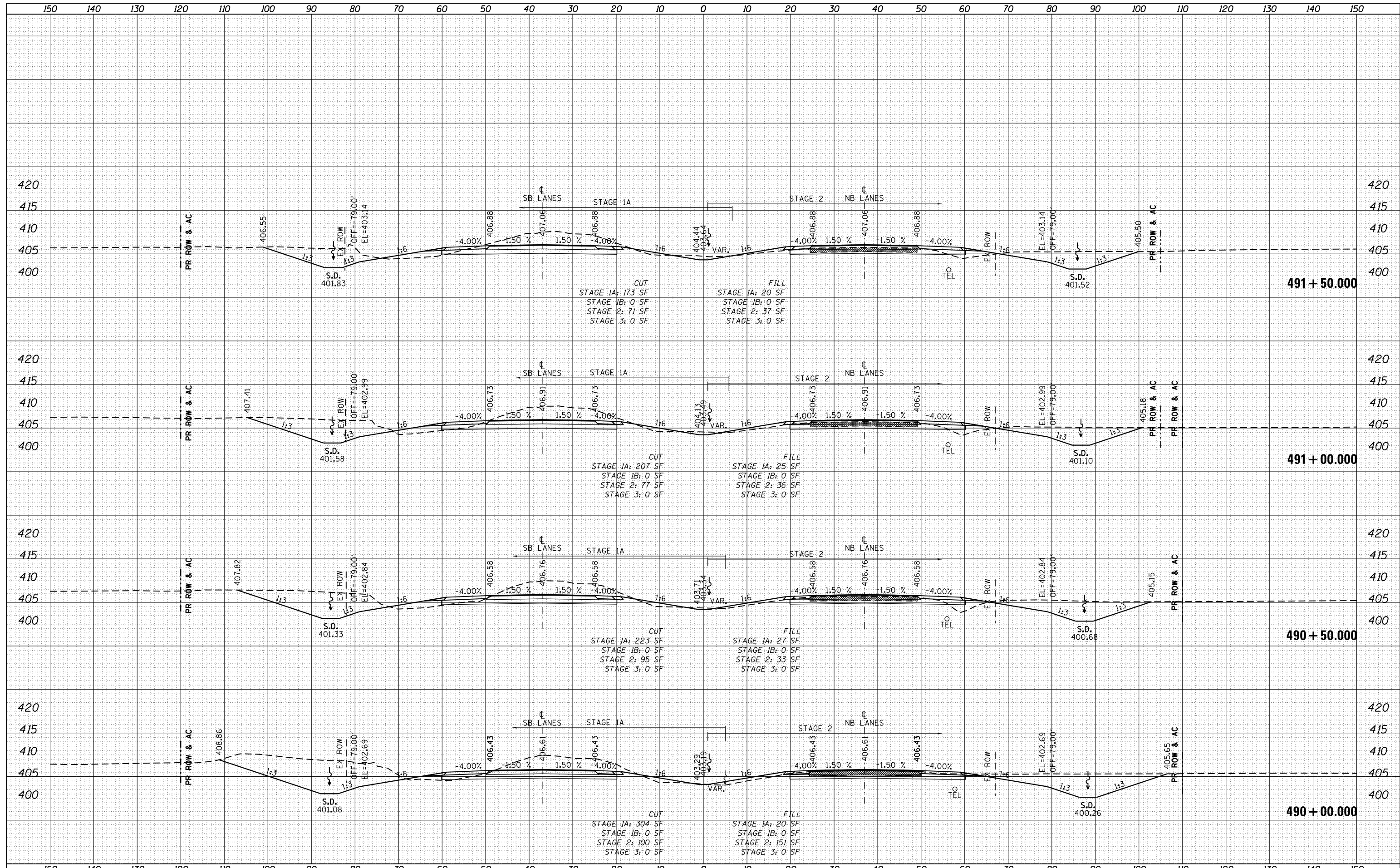


FILE NAME =	USER NAME = bemery	DESIGNED -	REVISED -	<b>STATE OF ILLINOIS DEPARTMENT OF TRANSPORTATION</b>	<b>CROSS SECTIONS U.S. 45 (F.A.P. 332)</b>			F.A.P. RTE.	SECTION	COUNTY	TOTAL SHEETS	SHEET NO.
P:\Projects\2011 Projects\11297 - IDOT US45 Ph2\CV\CADD Sheets\0978077-sht-xsc.dgn		DRAWN -	REVISED -		332	(29,30)R-1	SALINE	745	552			
PLOT SCALE = 20.0000' / in.		CHECKED -	REVISED -		CONTRACT NO. 78077							
PLOT DATE = 4/30/2014		DATE -	REVISED -		ILLINOIS FED. AID PROJECT							
				SCALE: 1" = 10'	SHEET	OF	SHEETS	STA. 488+00.000 TO STA. 489+50.000				



DATE	
BY	
FINAL SURVEY PLOTTED	
NOTE BOOK	
AREAS CHECKED	

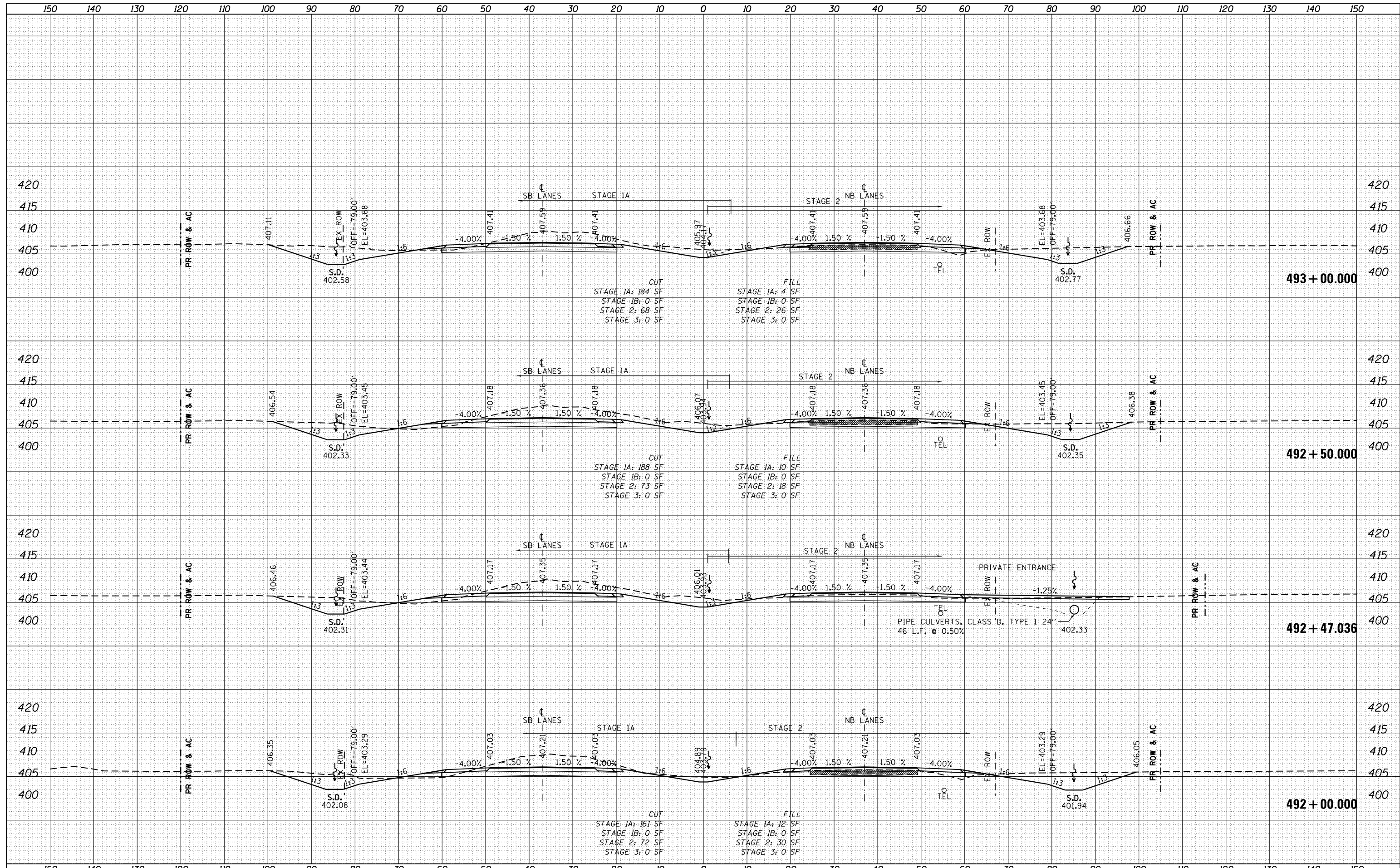
DATE	
BY	
ORIGINAL SURVEY PLOTTED	
NOTE BOOK	
AREAS CHECKED	



FILE NAME =	USER NAME = bemory	DESIGNED -	REVISED -	<b>STATE OF ILLINOIS</b> <b>DEPARTMENT OF TRANSPORTATION</b>	<b>CROSS SECTIONS U.S. 45 (F.A.P. 332)</b>		F.A.P. RTE. 332	SECTION (29,30)R-1	COUNTY SALINE	TOTAL SHEETS 745	SHEET NO. 553	
P:\Projects\2011 Projects\11297 - IDOT US45 Ph2\CV\CADD Sheets\1978077-sht-xsc.dgn		DRAWN -	REVISED -		SCALE: 1" = 10'	SHEET	OF	SHEETS	STA. 490+00.000 TO STA. 491+50.000	CONTRACT NO. 78077		
PLOT SCALE = 20.0000' / in.		CHECKED -	REVISED -		ILLINOIS FED. AID PROJECT							
Default		DATE -	REVISED -									

DATE	
BY	
FINAL SURVEY	
PLOTTED	
NOTE BOOK	
AREAS CHECKED	

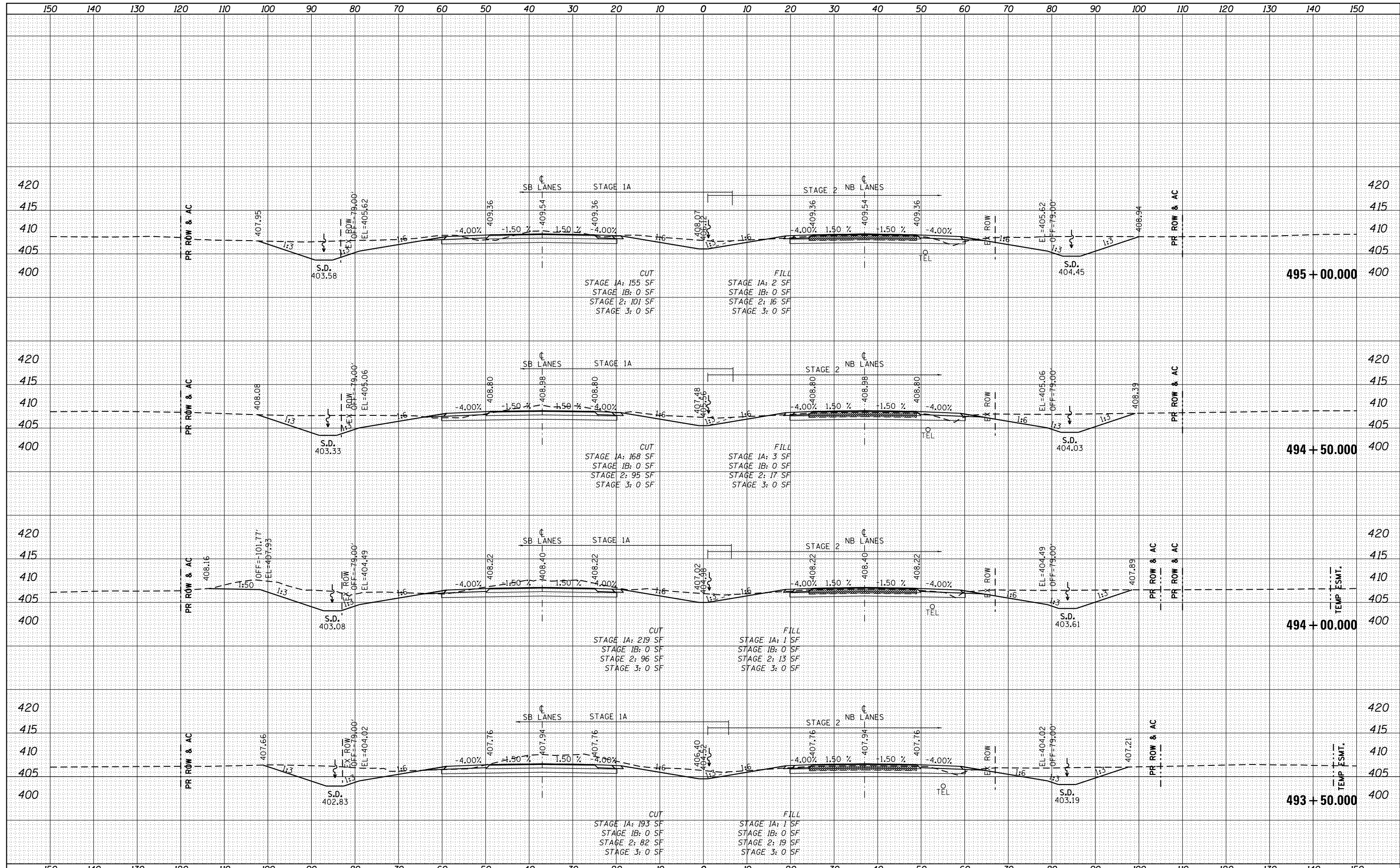
DATE	
BY	
ORIGINAL SURVEY	
PLOTTED	
NOTE BOOK	
AREAS CHECKED	



FILE NAME =	USER NAME = bemory	DESIGNED -	REVISED -	<b>STATE OF ILLINOIS</b> <b>DEPARTMENT OF TRANSPORTATION</b>	<b>CROSS SECTIONS U.S. 45 (F.A.P. 332)</b>			F.A.P. RTE.	SECTION	COUNTY	TOTAL SHEETS	SHEET NO.
P:\Projects\2011 Projects\11297 - IDOT US45 Ph2\CV\CADD Sheets\1978077-sht-xsc.dgn		DRAWN -	REVISED -		332	(29,30)R-1	SALINE	745	554			
PLOT SCALE = 20.0000' / in.		CHECKED -	REVISED -		CONTRACT NO. 78077							
PLOT DATE = 4/30/2014		DATE -	REVISED -		SCALE: 1" = 10'	SHEET	OF	SHEETS	STA. 492+00.000 TO STA. 493+00.000	ILLINOIS FED. AID PROJECT		

DATE	
BY	
FINAL SURVEY PLOTTED	
NOTE BOOK AREAS CHECKED	
NO.	

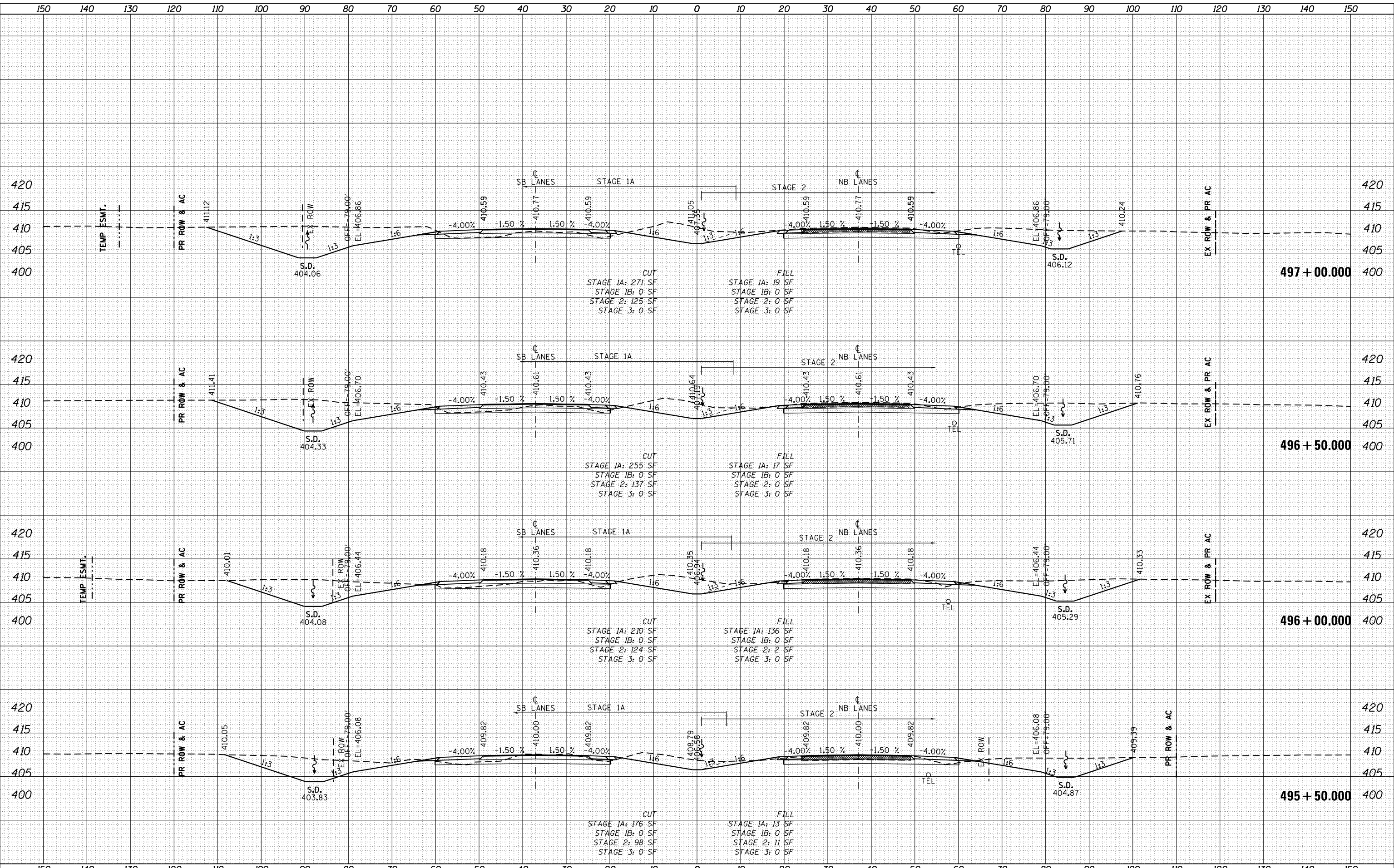
DATE	
BY	
ORIGINAL SURVEY PLOTTED	
NOTE BOOK AREAS CHECKED	
NO.	



FILE NAME =	USER NAME = bemory	DESIGNED -	REVISED -	<b>STATE OF ILLINOIS</b> <b>DEPARTMENT OF TRANSPORTATION</b>	<b>CROSS SECTIONS U.S. 45 (F.A.P. 332)</b>		F.A.P. RTE.	SECTION	COUNTY	TOTAL SHEETS	SHEET NO.
P:\Projects\2011 Projects\11297 - IDOT US45 Ph2\CV\CADD Sheets\1978077-sht-xsc.dgn		DRAWN -	REVISED -		332	(29,30)R-1	SALINE	745	555		
PLOT SCALE = 20.0000' / in.		CHECKED -	REVISED -		CONTRACT NO. 78077						
PLOT DATE = 4/30/2014		DATE -	REVISED -		ILLINOIS FED. AID PROJECT						

BY	DATE
SURVEYED	
PLOTTED	
TEMPLATE	
NOTE BOOK	
AREAS CHECKED	
NO.	

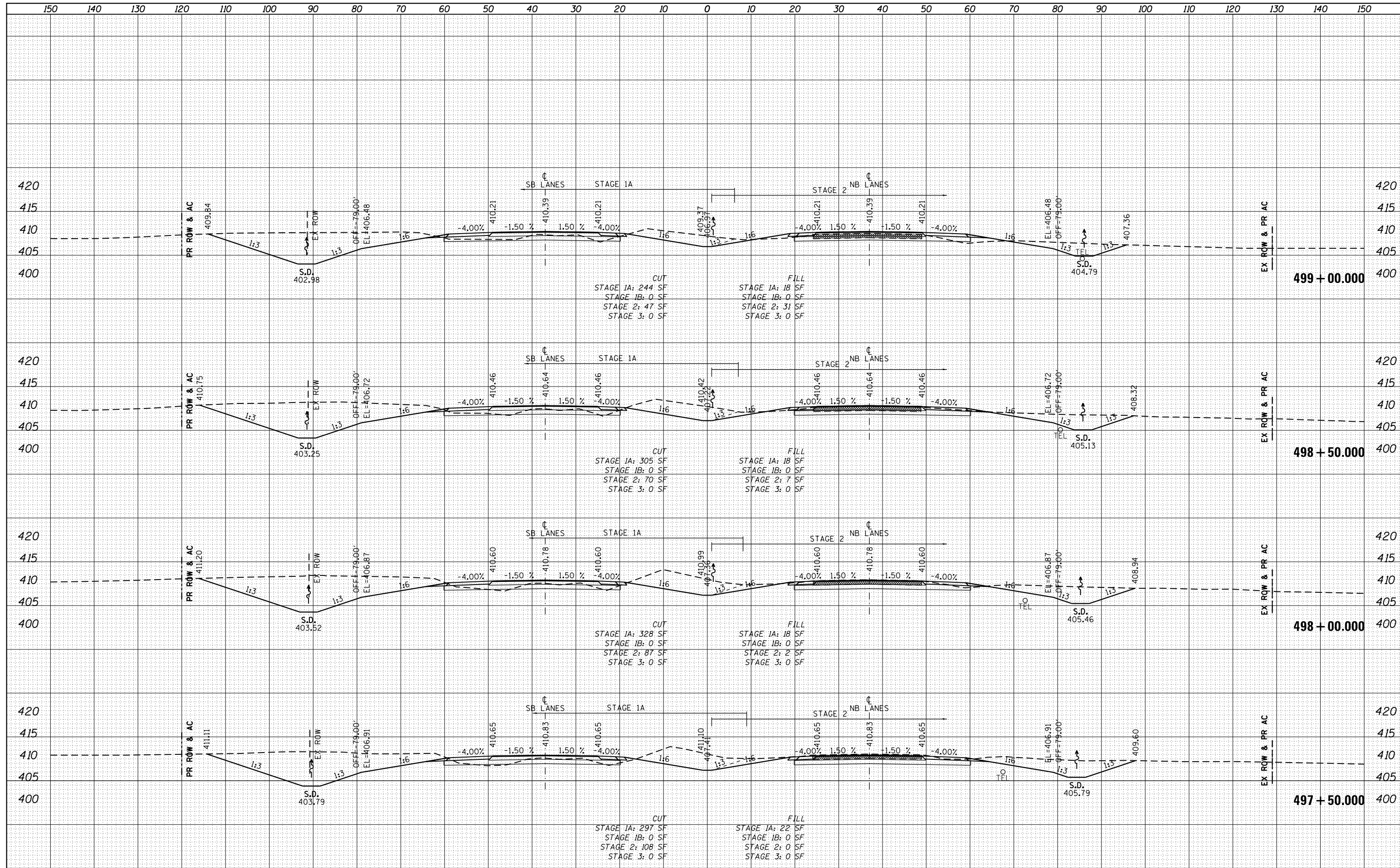
BY	DATE
SURVEYED	
PLOTTED	
TEMPLATE	
NOTE BOOK	
AREAS CHECKED	
NO.	





BY	DATE
SURVEYED	
PLOTTED	
TEMPLATE	
AREAS CHECKED	
NO.	

BY	DATE
SURVEYED	
PLOTTED	
TEMPLATE	
AREAS CHECKED	
NO.	



FILE NAME = P:\Projects\2011 Projects\11297 - IDOT US45 Ph2

USER NAME = bemery  
 CV\_CADD Sheets\0978077-sht-xsc.dgn  
 PLOT SCALE = 20.0000' / in.  
 PLOT DATE = 4/30/2014

DESIGNED -  
 DRAWN -  
 CHECKED -  
 DATE -

REVISED -  
 REVISED -  
 REVISED -  
 REVISED -

STATE OF ILLINOIS  
 DEPARTMENT OF TRANSPORTATION

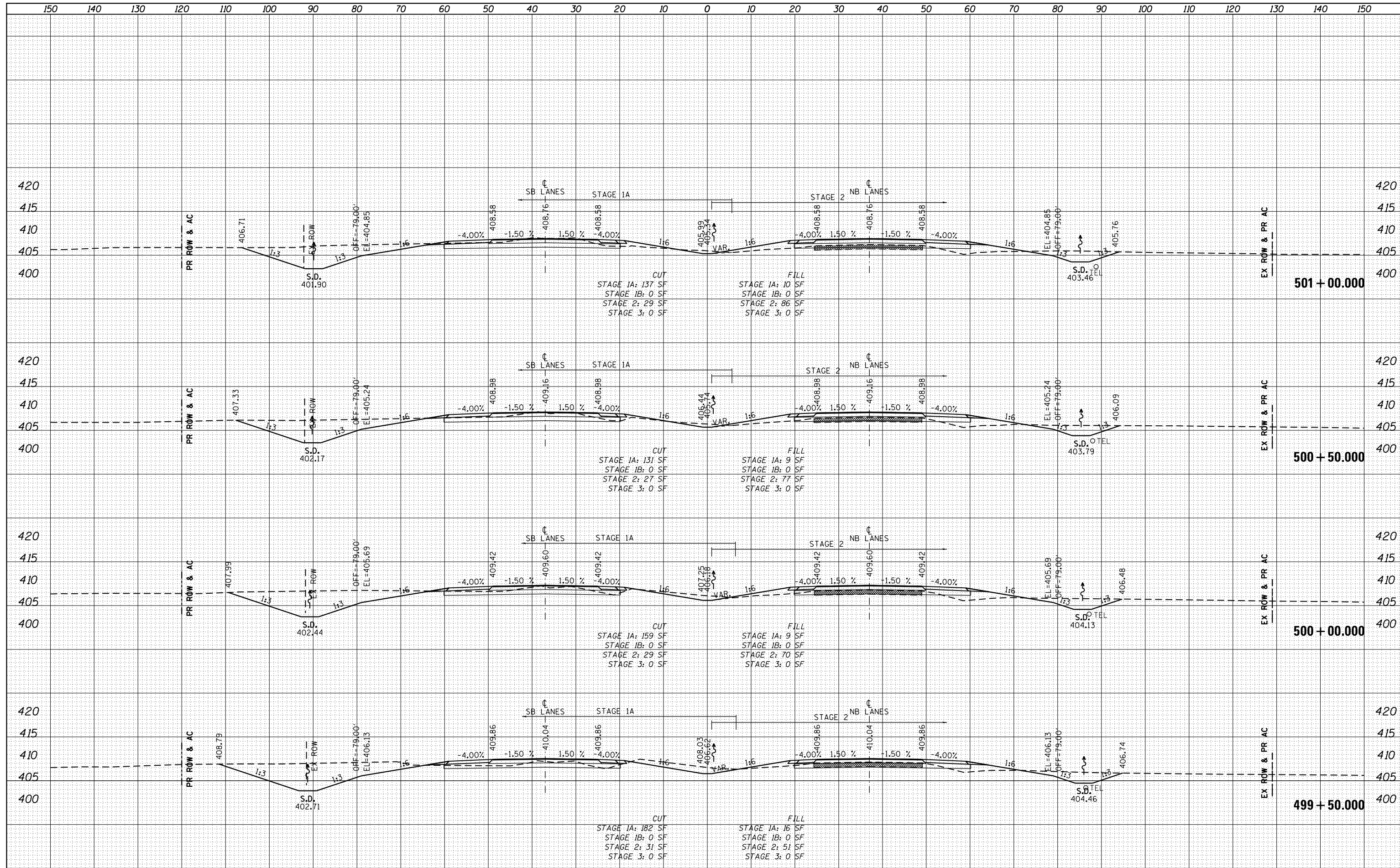
CROSS SECTIONS U.S. 45 (F.A.P. 332)  
 SCALE: 1" = 10'  
 SHEET OF SHEETS STA. 497+50.000 TO STA. 499+00.000

F.A.P. RTE.	SECTION	COUNTY	TOTAL SHEETS	SHEET NO.
332	(29,30)R-1	SALINE	745	557

CONTRACT NO. 78077  
 ILLINOIS FED. AID PROJECT

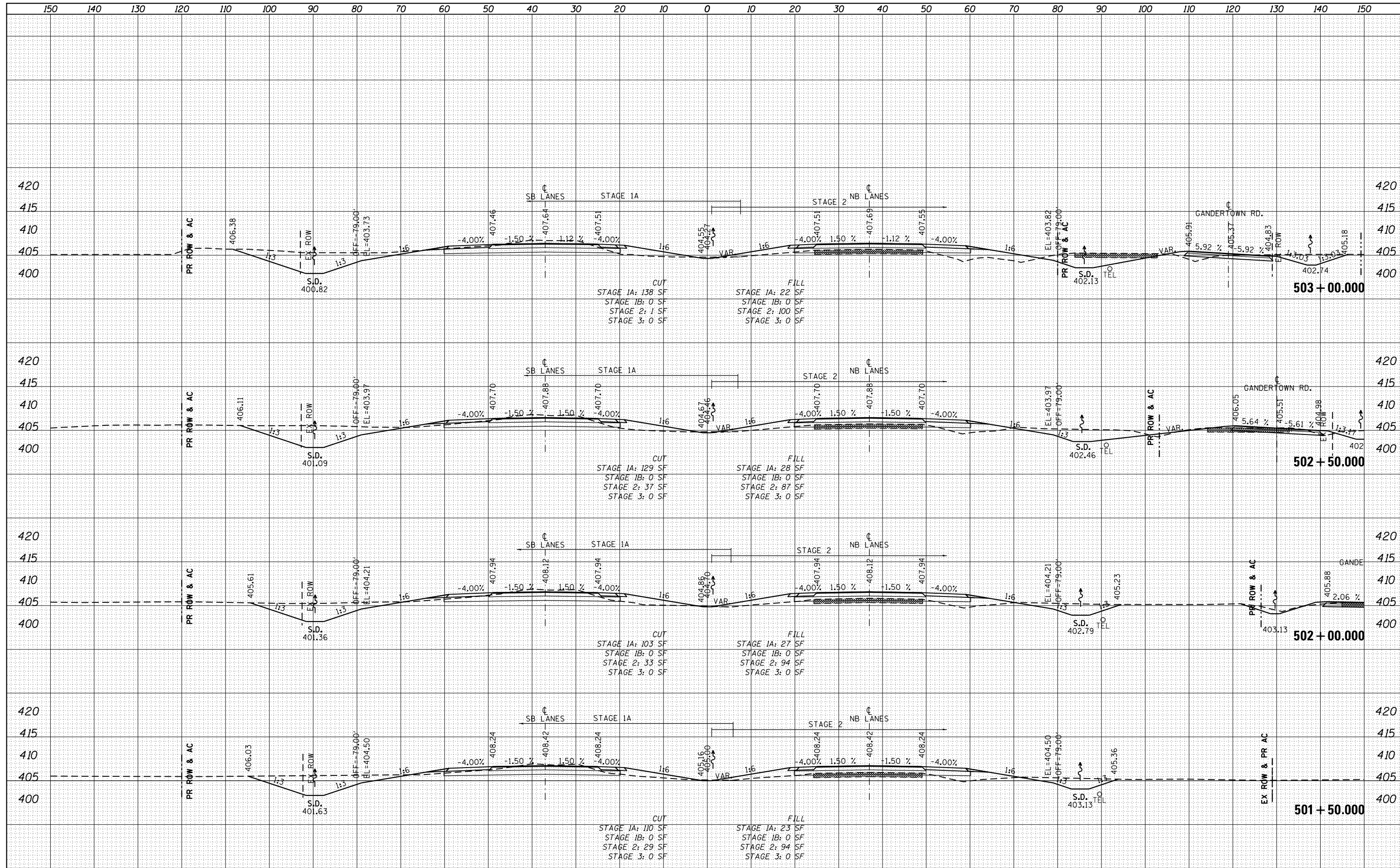
DATE	
BY	
ORIGINAL SURVEY	
PLOTTED TEMPLATE	
NOTE BOOK	
AREAS CHECKED	
NO.	

DATE	
BY	
ORIGINAL SURVEY	
PLOTTED TEMPLATE	
NOTE BOOK	
AREAS CHECKED	
NO.	



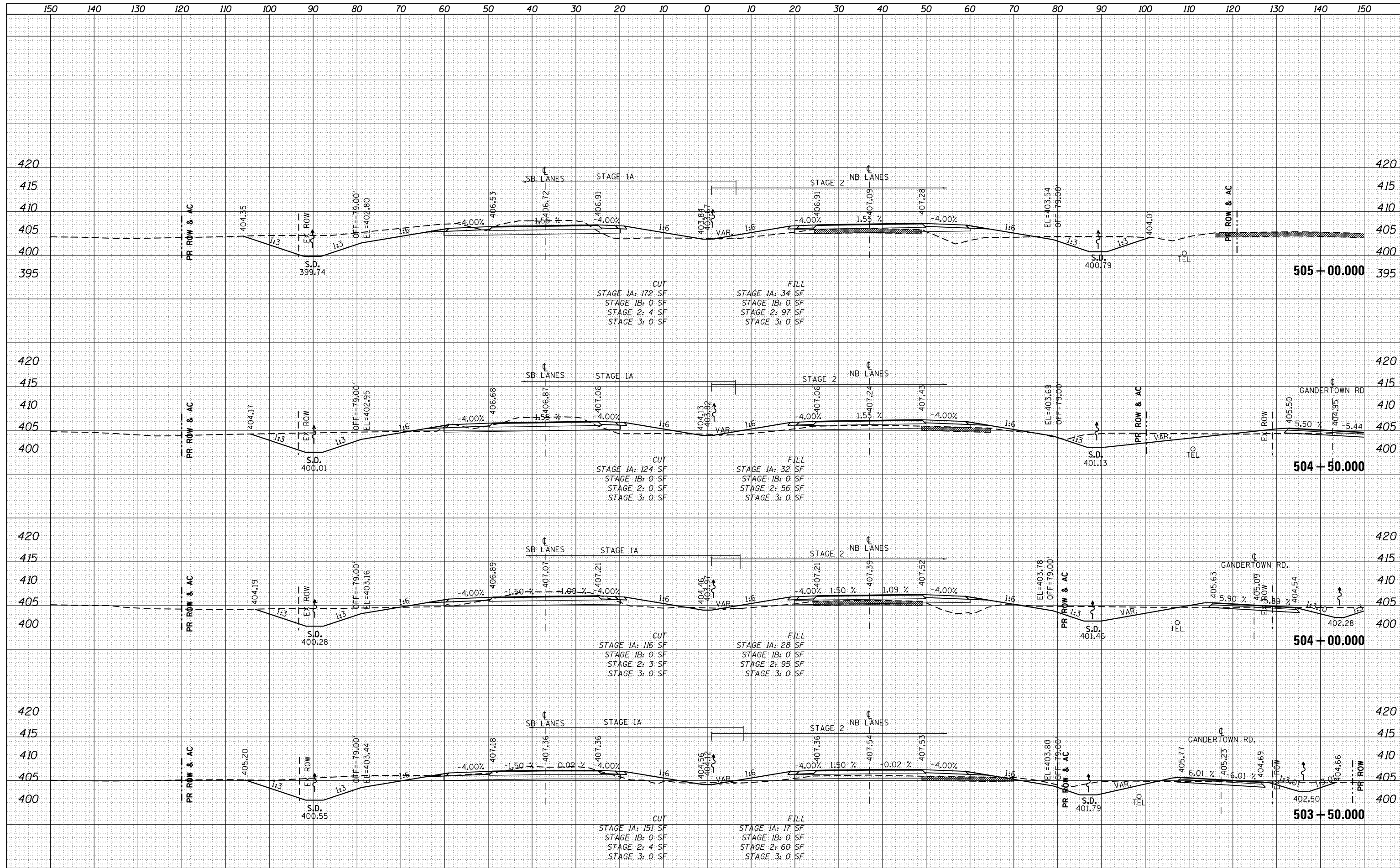
DATE	
BY	
FINAL SURVEY	
PLOTTED	
NOTE BOOK	
AREAS CHECKED	

DATE	
BY	
ORIGINAL SURVEY	
PLOTTED	
NOTE BOOK	
AREAS CHECKED	



DATE	
BY	
FINISHED SURVEY	
PLOTTED TEMPLATE	
NOTE BOOK	
AREAS CHECKED	
NO.	

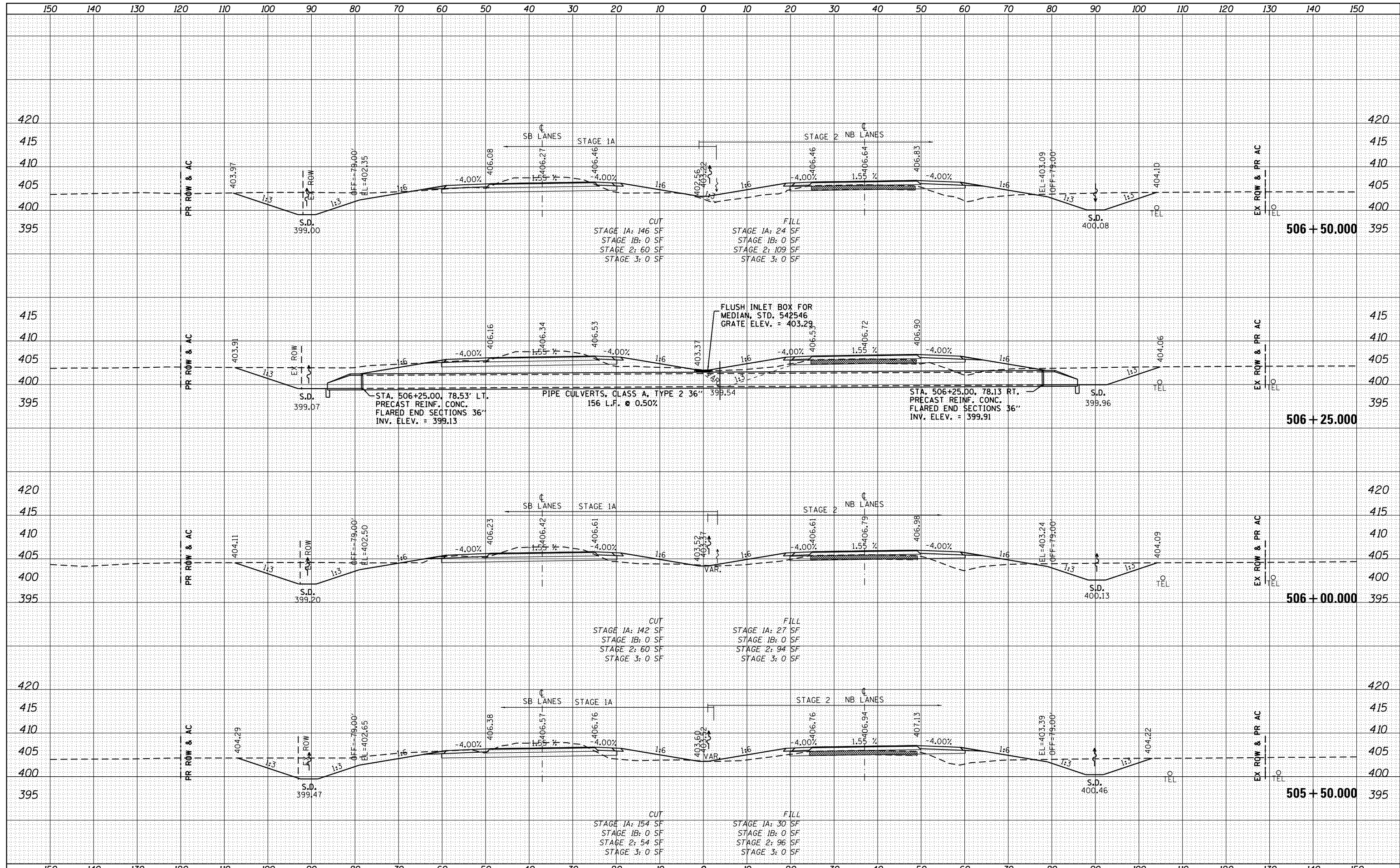
DATE	
BY	
ORIGINAL SURVEY	
PLOTTED TEMPLATE	
NOTE BOOK	
AREAS CHECKED	
NO.	





DATE	
BY	
FINAL SURVEY	SURVEYED
NOTE BOOK	PLOTTED
NO.	TEMPLATE
	AREAS CHECKED

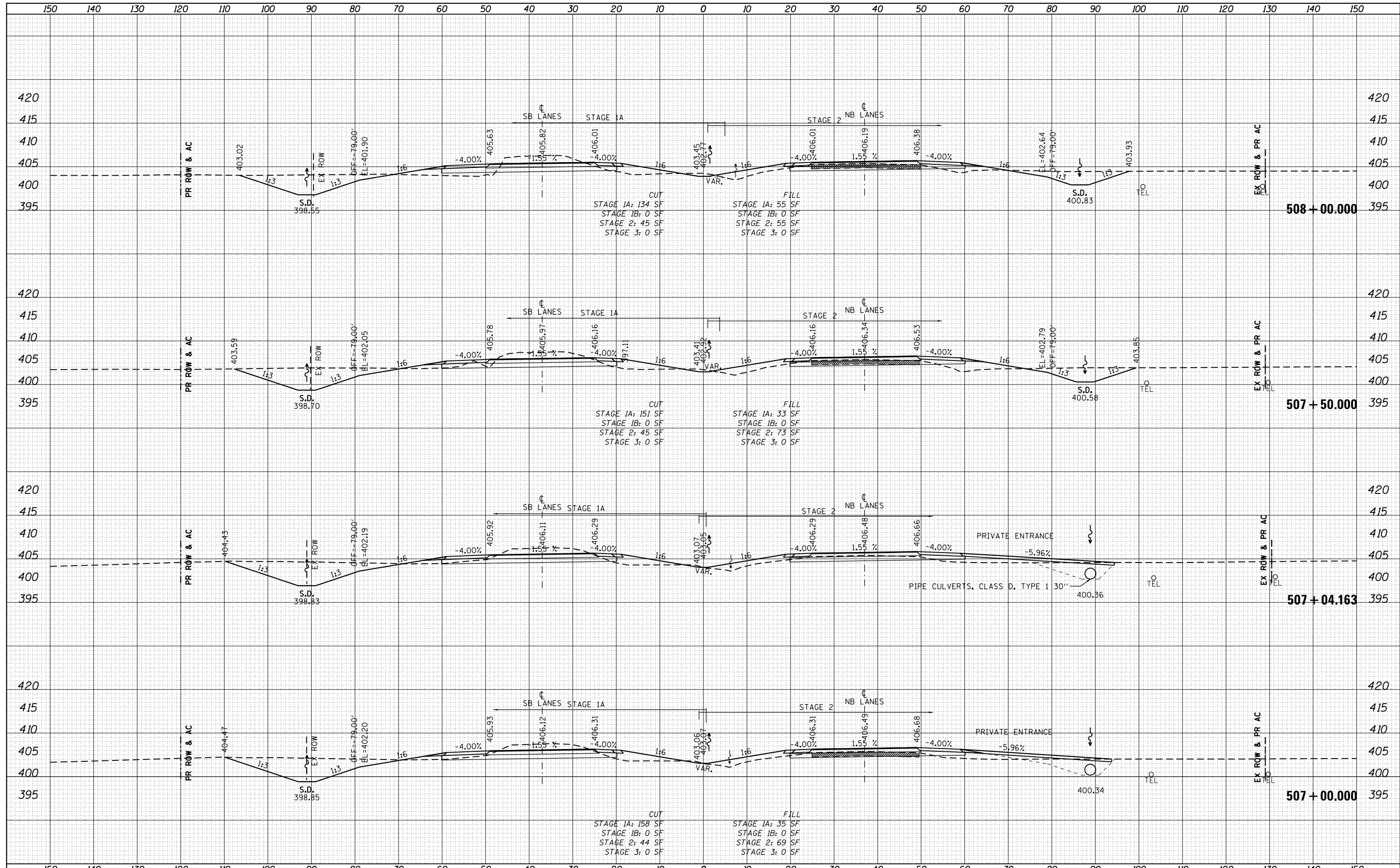
DATE	
BY	
ORIGINAL SURVEY	SURVEYED
NOTE BOOK	PLOTTED
NO.	TEMPLATE
	AREAS CHECKED



FILE NAME =	USER NAME = bemery	DESIGNED -	REVISED -	<b>STATE OF ILLINOIS</b> <b>DEPARTMENT OF TRANSPORTATION</b>	<b>CROSS SECTIONS U.S. 45 (F.A.P. 332)</b>			F.A.P. RTE.	SECTION	COUNTY	TOTAL SHEETS	SHEET NO.
P:\Projects\2011 Projects\11297 - IDOT US45 Ph2	CV\CADD Sheets\1978077-sht-xsc.dgn	DRAWN -	REVISED -		332	(29,30)R-1	SALINE	745	561			
PLOT SCALE = 20.0000' / in.		CHECKED -	REVISED -		CONTRACT NO. 78077							
Default	PLOT DATE = 4/30/2014	DATE -	REVISED -		SCALE: 1" = 10'	SHEET	OF	SHEETS	STA. 505+50.000 TO STA. 506+50.000	ILLINOIS FED. AID PROJECT		

DATE	
BY	
FINAL SURVEY	
PLOTTED	
TEMPLATE	
NOTE BOOK	
AREAS CHECKED	

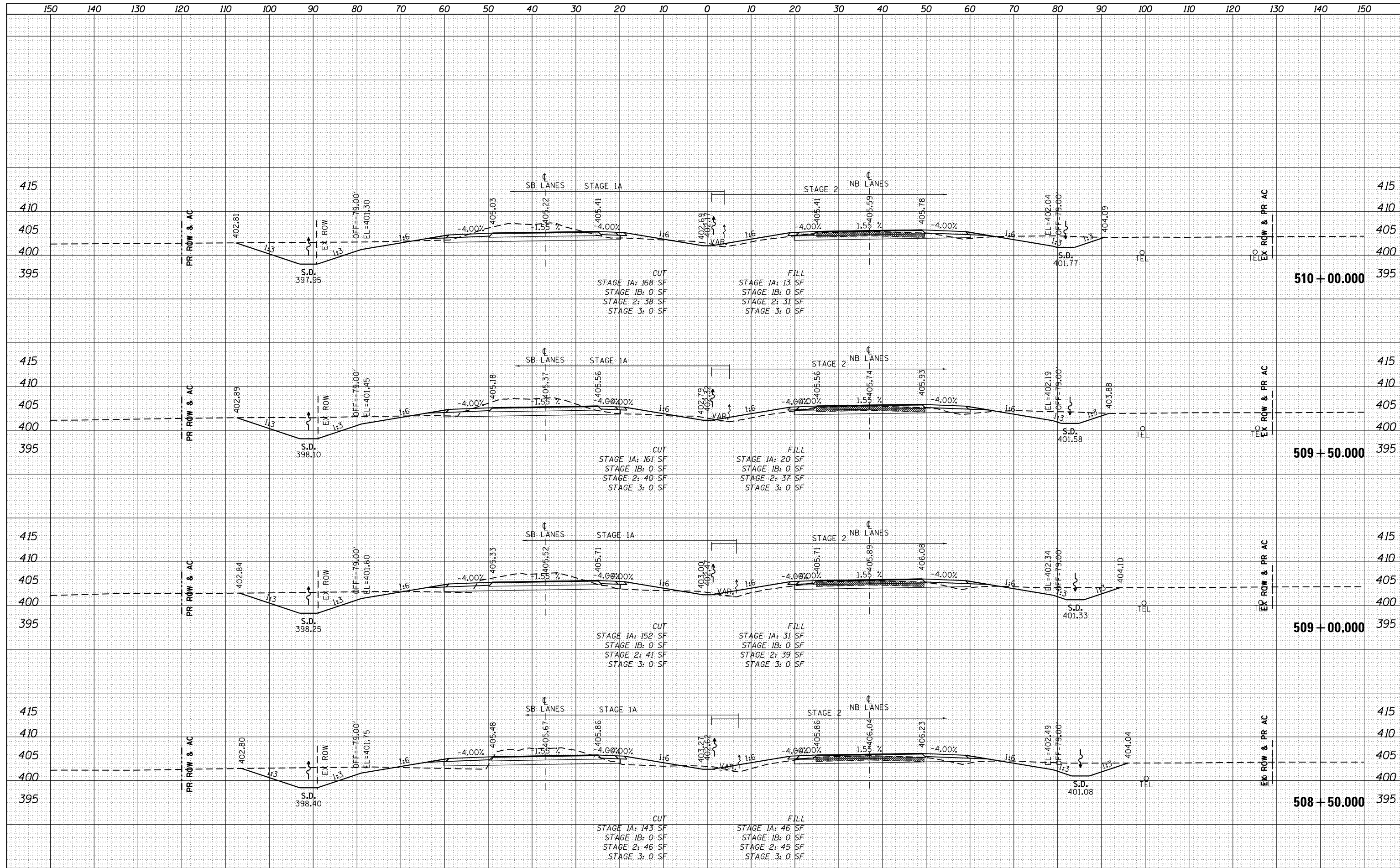
DATE	
BY	
ORIGINAL SURVEY	
PLOTTED	
TEMPLATE	
NOTE BOOK	
AREAS CHECKED	



FILE NAME =	USER NAME = bemery	DESIGNED -	REVISED -	<b>STATE OF ILLINOIS DEPARTMENT OF TRANSPORTATION</b>	<b>CROSS SECTIONS U.S. 45 (F.A.P. 332)</b>			F.A.P. RTE. 332	SECTION (29,30)R-1	COUNTY SALINE	TOTAL SHEETS 745	SHEET NO. 562
P:\Projects\2011 Projects\11297 - IDOT US45 Ph2\CV\CADD Sheets\1978077-sht-xsc.dgn		DRAWN -	REVISED -		SCALE: 1" = 10'			SHEET	OF	SHEETS	STA. 507+00.000 TO STA. 508+00.000	CONTRACT NO. 78077
PLOT SCALE = 20.0000' / in.		CHECKED -	REVISED -									ILLINOIS FED. AID PROJECT
Default		DATE -	REVISED -									

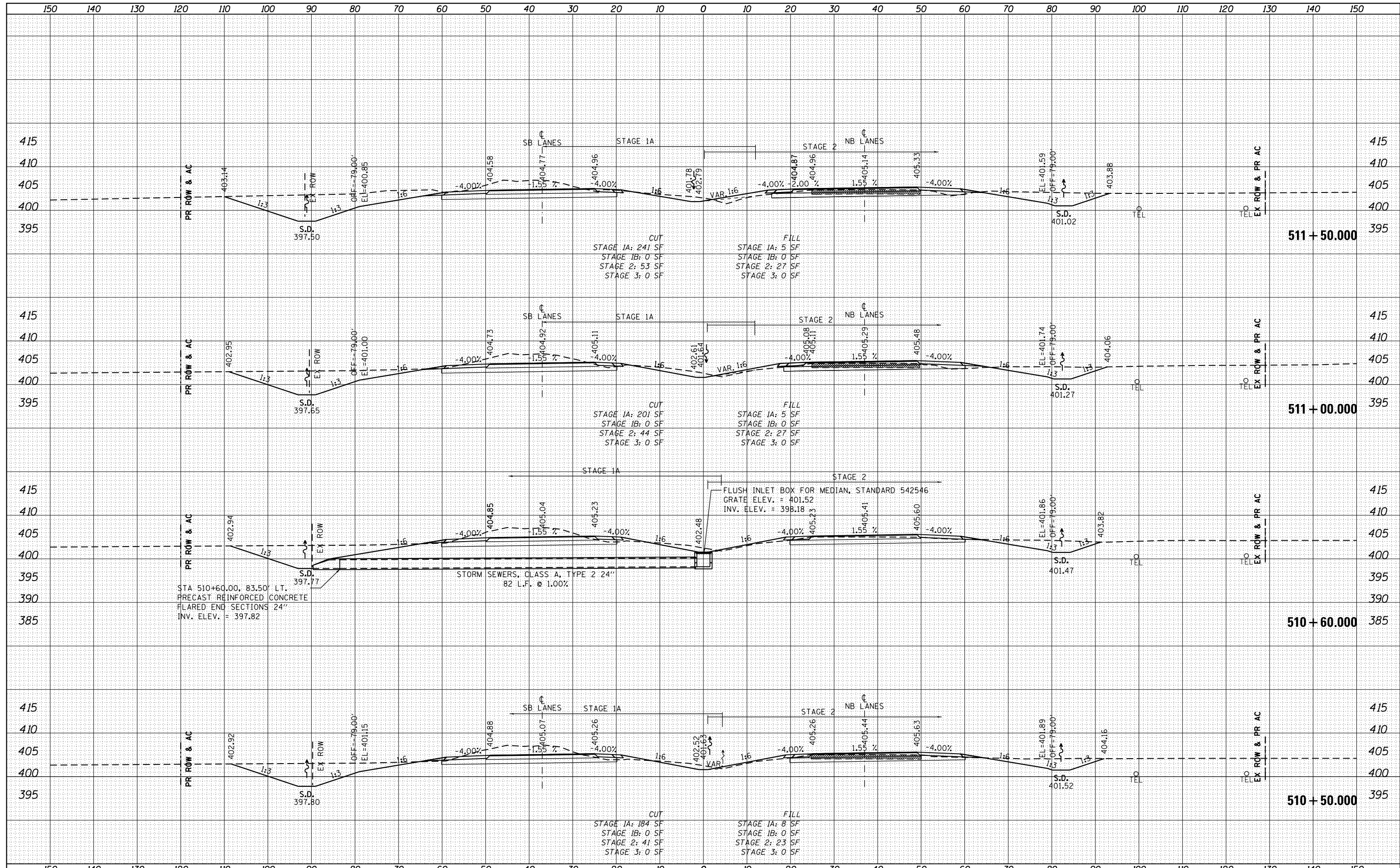
DATE	
BY	
NO.	
FINISH SURVEY	
PLOTTED	
TEMPLATE	
NOTE BOOK	
AREAS CHECKED	

DATE	
BY	
NO.	
ORIGINAL SURVEY	
PLOTTED	
TEMPLATE	
NOTE BOOK	
AREAS CHECKED	



DATE	
BY	
FINAL SURVEY	
PLOTTED	
TEMPLATE	
NOTE BOOK	
AREAS CHECKED	
NO.	

DATE	
BY	
ORIGINAL SURVEY	
PLOTTED	
TEMPLATE	
NOTE BOOK	
AREAS CHECKED	
NO.	



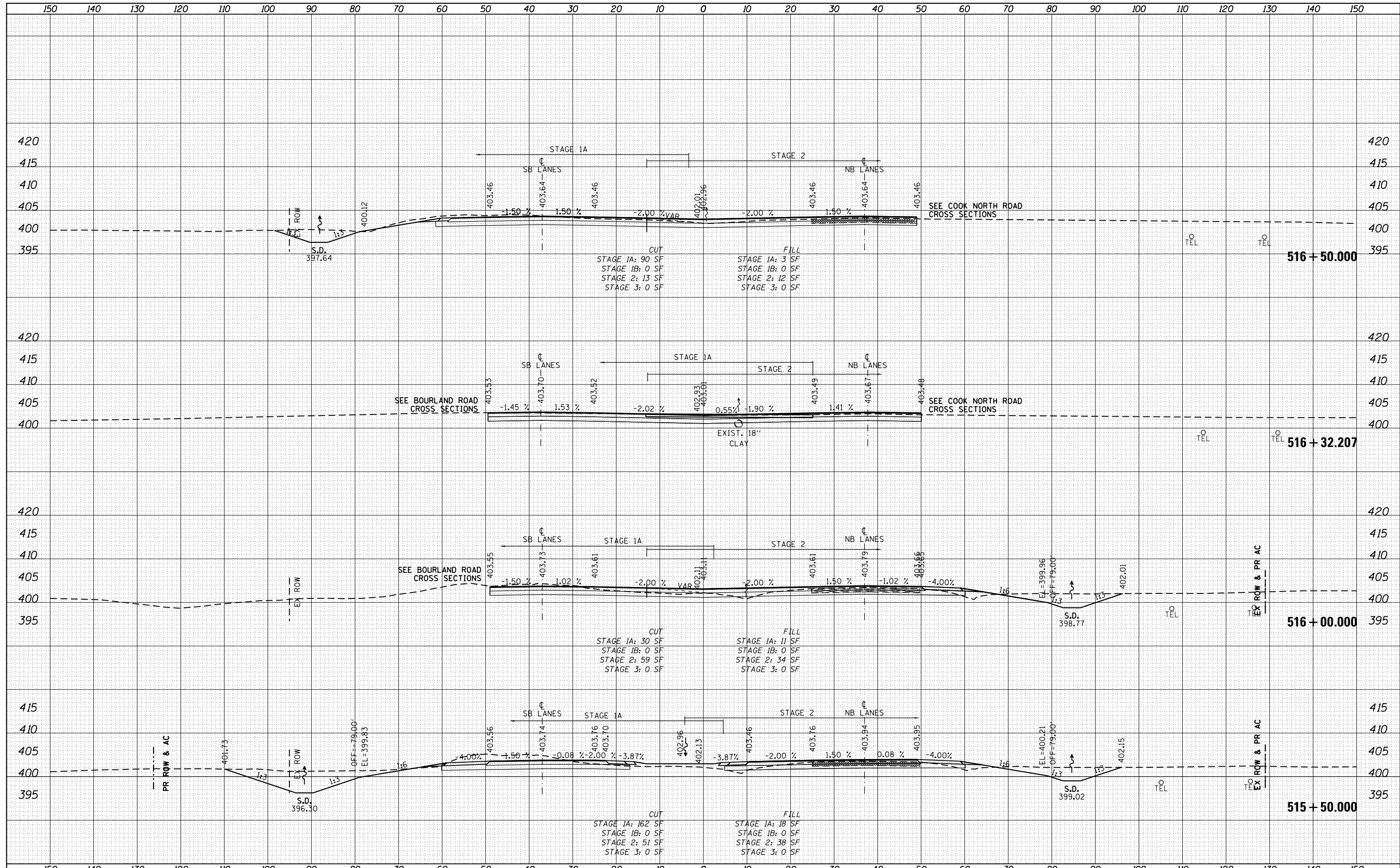






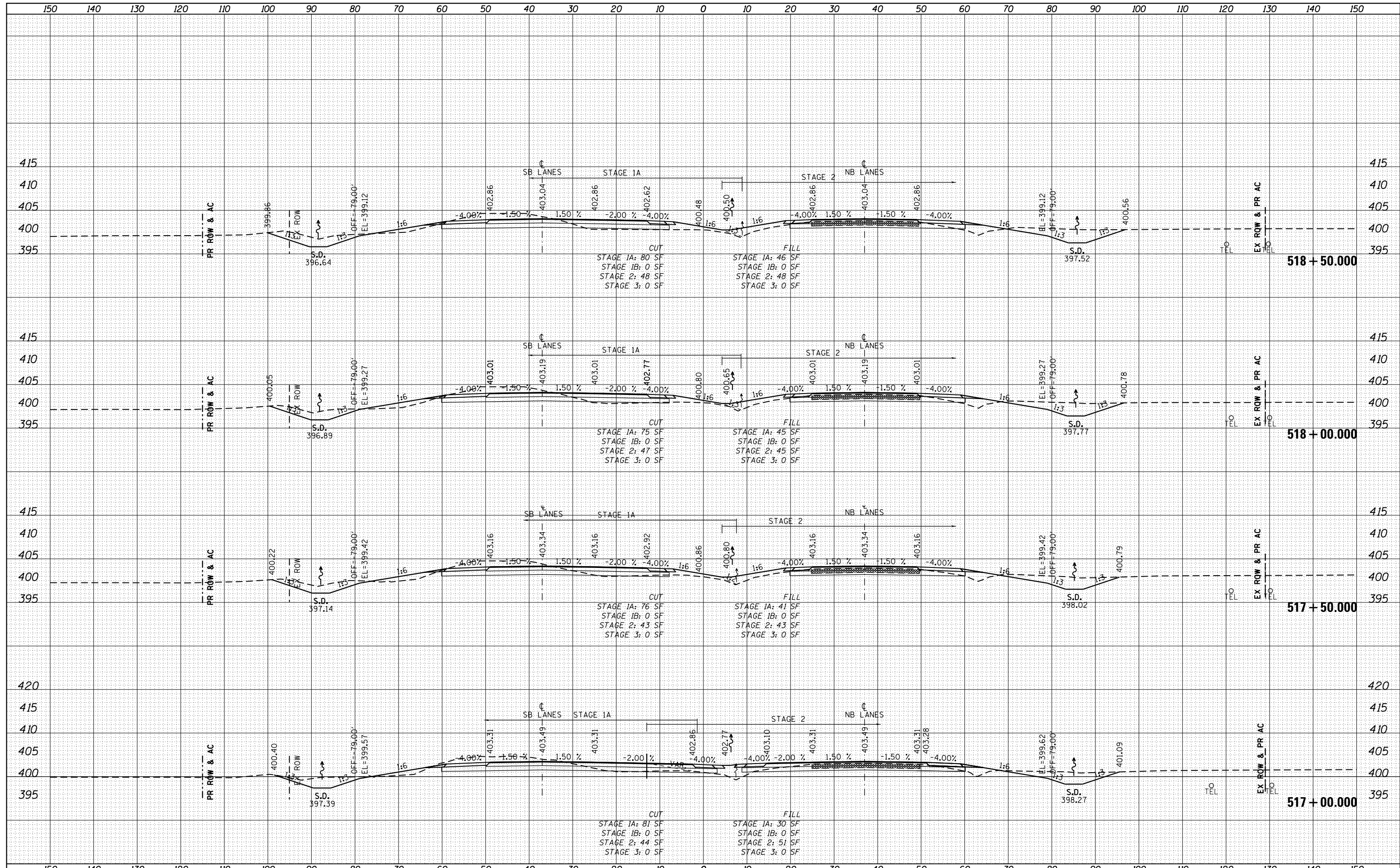
DATE	
BY	
ORIGINAL SURVEY	
PLOTTED	
TEMPLATE	
NOTE BOOK	
AREAS CHECKED	

DATE	
BY	
ORIGINAL SURVEY	
PLOTTED	
TEMPLATE	
NOTE BOOK	
AREAS CHECKED	



DATE	
BY	
FINAL SURVEY	
PLOTTED	
NOTE BOOK	
AREAS CHECKED	

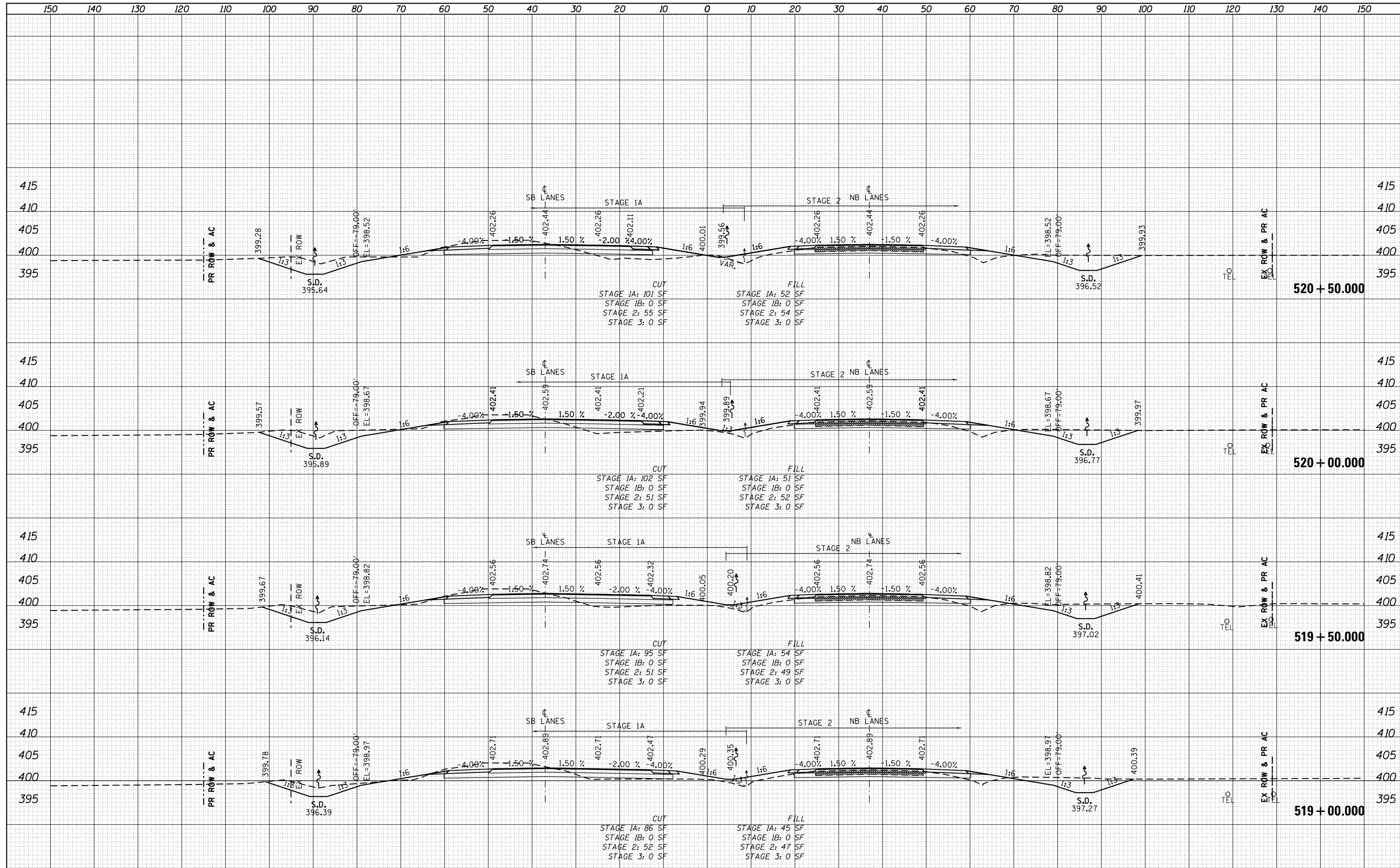
DATE	
BY	
ORIGINAL SURVEY	
PLOTTED	
NOTE BOOK	
AREAS CHECKED	





BY	DATE
SURVEYED	
PLOTTED	
TEMPLATE	
AREAS	
CHECKED	
NO.	

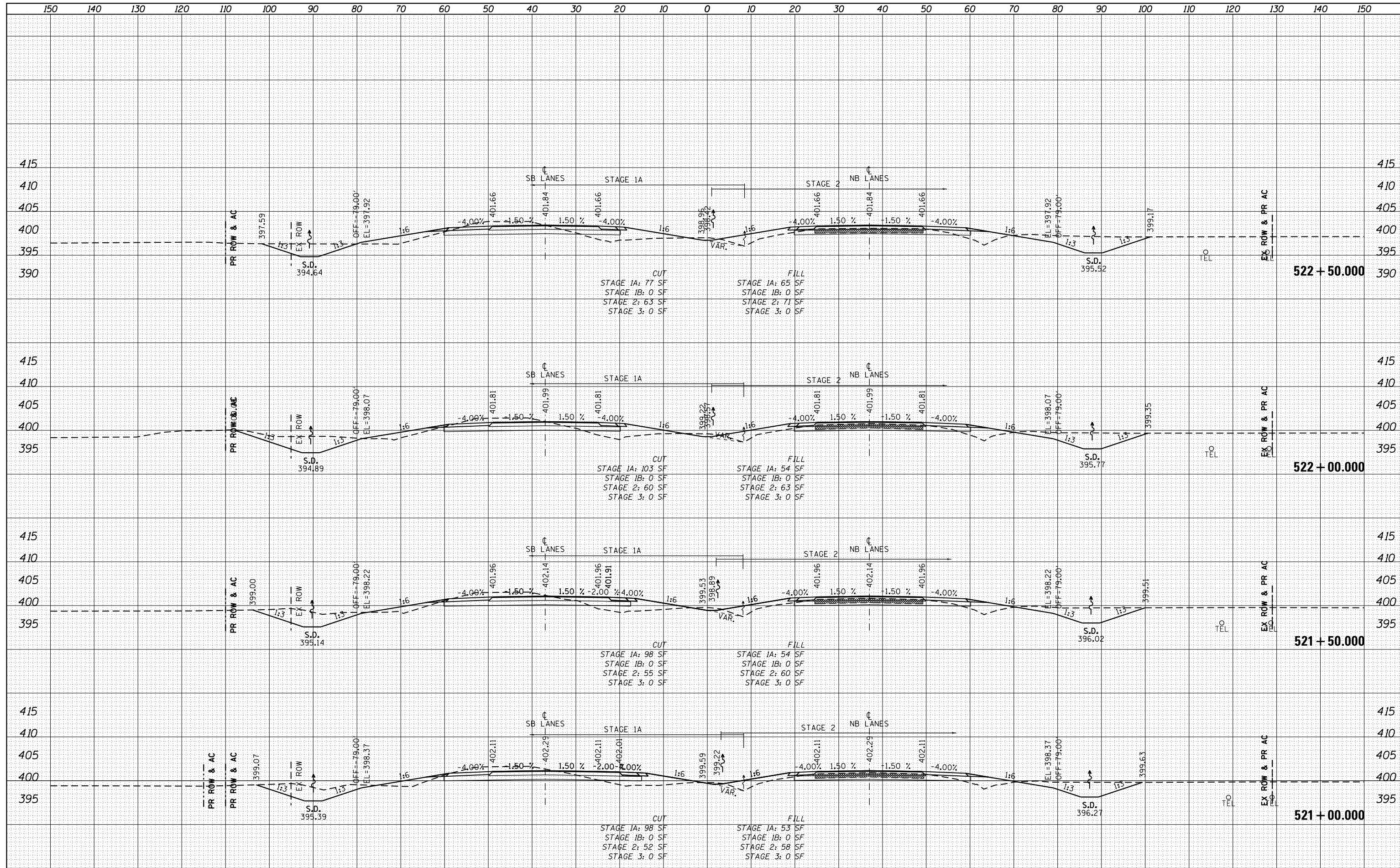
BY	DATE
ORIGINAL SURVEY	
PLOTTED	
TEMPLATE	
AREAS	
CHECKED	
NO.	



FILE NAME =	USER NAME = bemery	DESIGNED -	REVISED -	<b>STATE OF ILLINOIS</b> <b>DEPARTMENT OF TRANSPORTATION</b>	<b>CROSS SECTIONS U.S. 45 (F.A.P. 332)</b>			F.A.P. RTE.	SECTION	COUNTY	TOTAL SHEETS	SHEET NO.
P:\Projects\2011 Projects\11297 - IDOT US45 Ph2\CV\CADD Sheets\0978077-sht-xsc.dgn		DRAWN -	REVISED -		332	(29,30)R-1	SALINE	745	569			
PLOT SCALE = 20.0000' / in.		CHECKED -	REVISED -		SCALE: 1" = 10'    SHEET    OF    SHEETS    STA. 519+00.000 TO STA. 520+50.000			CONTRACT NO. 78077				
PLOT DATE = 4/30/2014		DATE -	REVISED -		ILLINOIS FED. AID PROJECT							

DATE	
BY	
FINAL SURVEY	
PLOTTED	
NOTE BOOK	
AREAS CHECKED	

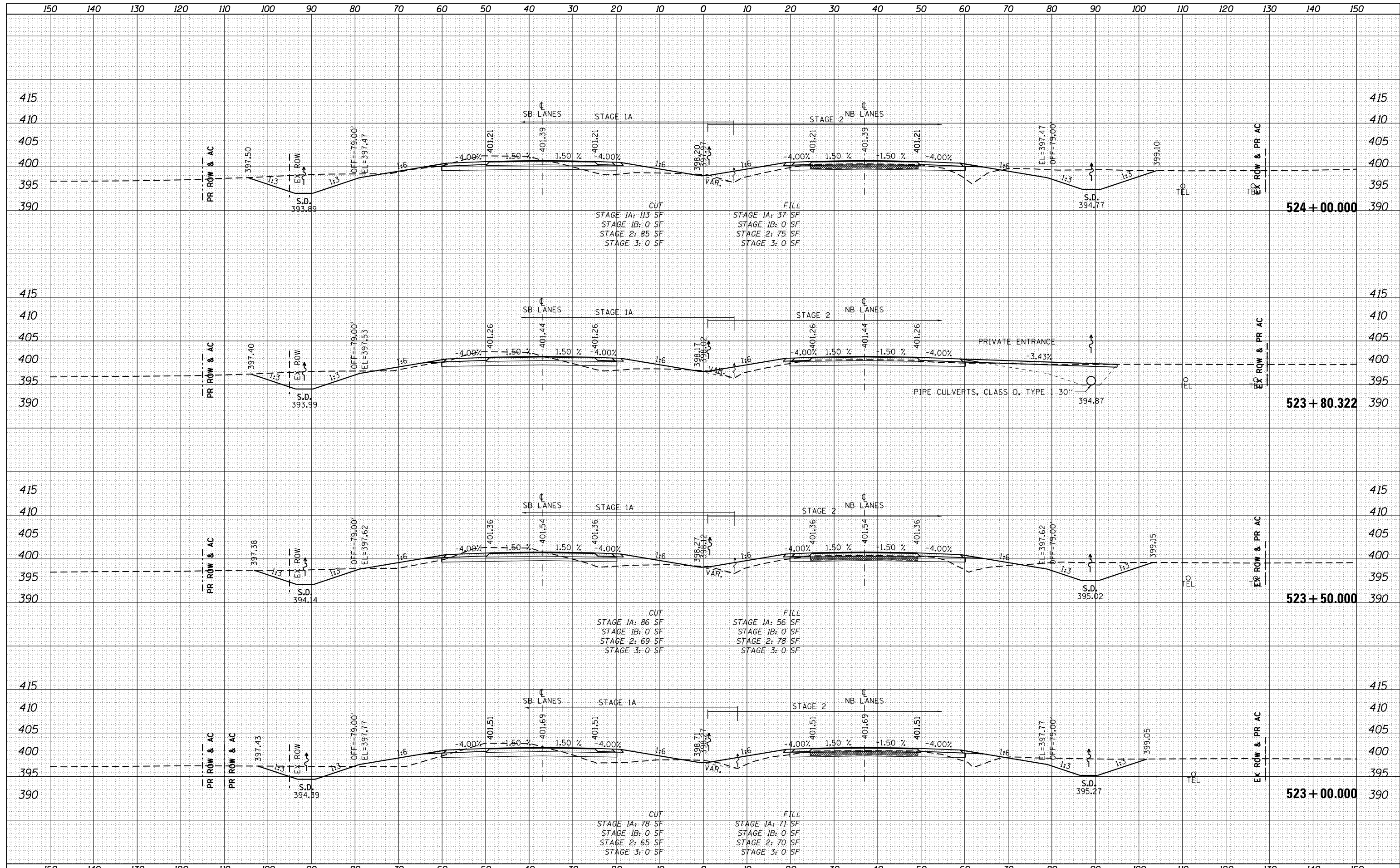
DATE	
BY	
ORIGINAL SURVEY	
PLOTTED	
NOTE BOOK	
AREAS CHECKED	



FILE NAME =	USER NAME = bemory	DESIGNED -	REVISED -	<b>STATE OF ILLINOIS</b> <b>DEPARTMENT OF TRANSPORTATION</b>	<b>CROSS SECTIONS U.S. 45 (F.A.P. 332)</b>			F.A.P. RFE.	SECTION	COUNTY	TOTAL SHEETS	SHEET NO.
P:\Projects\2011 Projects\11297 - IDOT US45 Ph2\CV\CADD Sheets\0978077-sht-xsc.dgn		DRAWN -	REVISED -		332	(29,30)R-1	SALINE	745	570			
PLOT SCALE = 20.0000' / in.		CHECKED -	REVISED -		CONTRACT NO. 78077							
PLOT DATE = 4/30/2014		DATE -	REVISED -		ILLINOIS FED. AID PROJECT							
				SCALE: 1" = 10'	SHEET	OF	SHEETS	STA. 521+00.000	TO STA. 522+50.000			

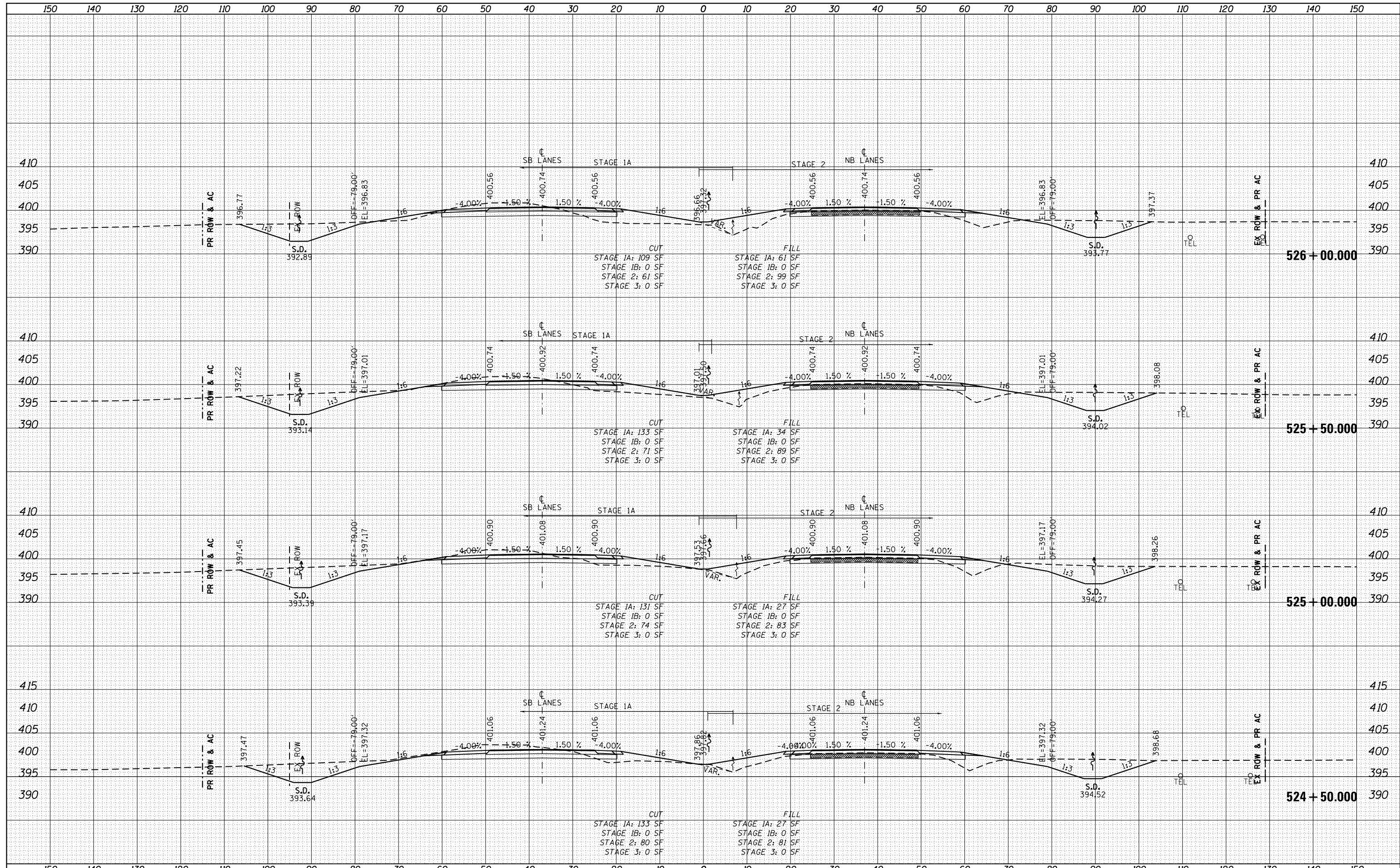
DATE	
BY	
FINAL SURVEY	SURVEYED
NOTE BOOK	PLOTTED
NO.	TEMPLATE
	AREAS CHECKED

DATE	
BY	
ORIGINAL SURVEY	SURVEYED
NOTE BOOK	PLOTTED
NO.	TEMPLATE
	AREAS CHECKED



DATE	
BY	
FINAL SURVEY	SURVEYED
NOTE BOOK	PLOTTED
NO.	TEMPLATE
	AREAS CHECKED

DATE	
BY	
ORIGINAL SURVEY	SURVEYED
NOTE BOOK	PLOTTED
NO.	TEMPLATE
	AREAS CHECKED

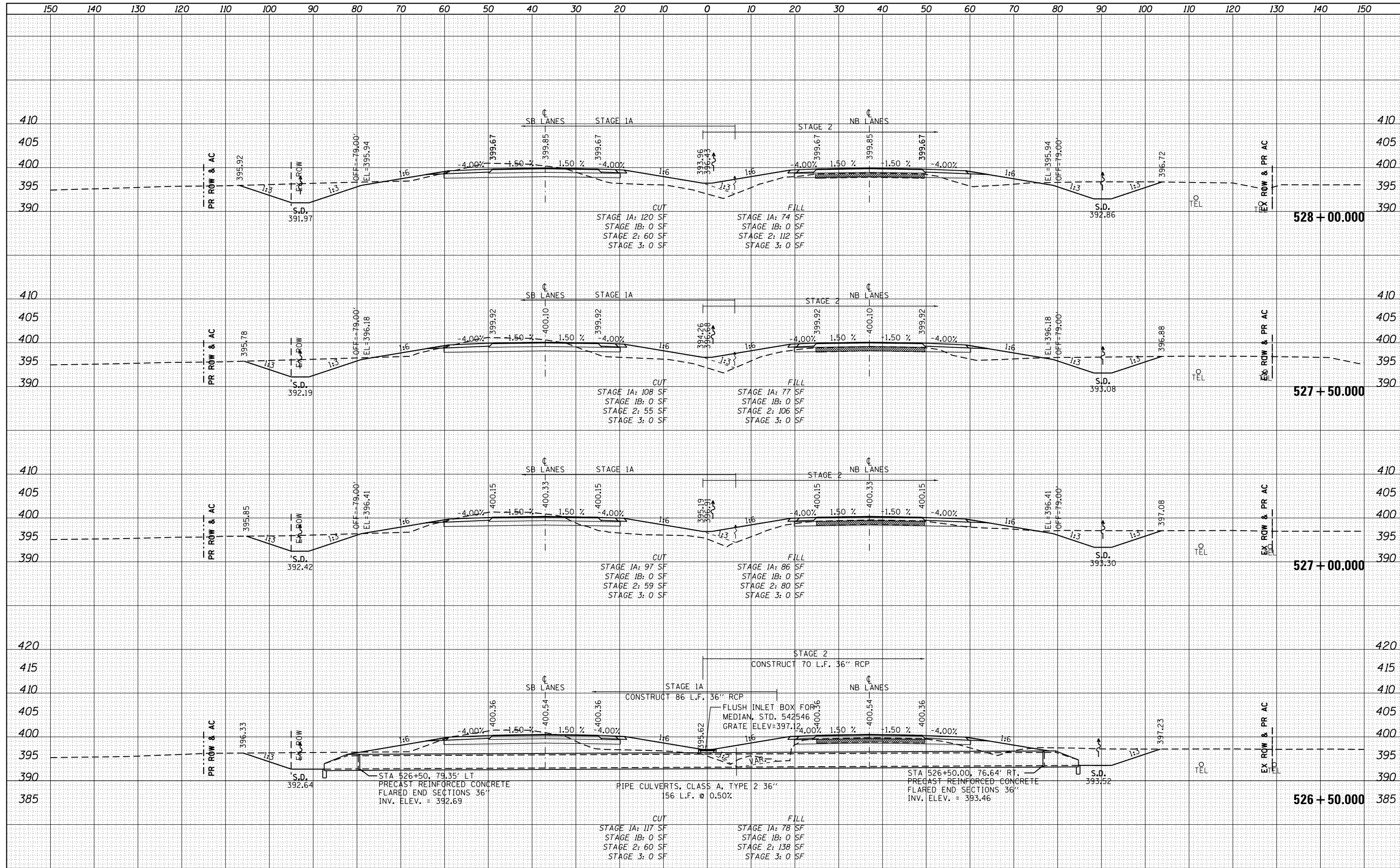


FILE NAME =	USER NAME = bemery	DESIGNED -	REVISED -	<b>STATE OF ILLINOIS</b> <b>DEPARTMENT OF TRANSPORTATION</b>	<b>CROSS SECTIONS U.S. 45 (F.A.P. 332)</b>			F.A.P. RTE.	SECTION	COUNTY	TOTAL SHEETS	SHEET NO.
P:\Projects\2011 Projects\11297 - IDOT US45 Ph2\CV\CADD Sheets\0978077-sht-xsc.dgn		DRAWN -	REVISED -					332	(29,30)R-1	SALINE	745	572
PLOT SCALE = 20.0000' / in.		CHECKED -	REVISED -					CONTRACT NO. 78077				
PLOT DATE = 4/30/2014		DATE -	REVISED -					ILLINOIS FED. AID PROJECT				
Default				SCALE: 1" = 10'				SHEET OF SHEETS		STA. 524+50.000 TO STA. 526+00.000		



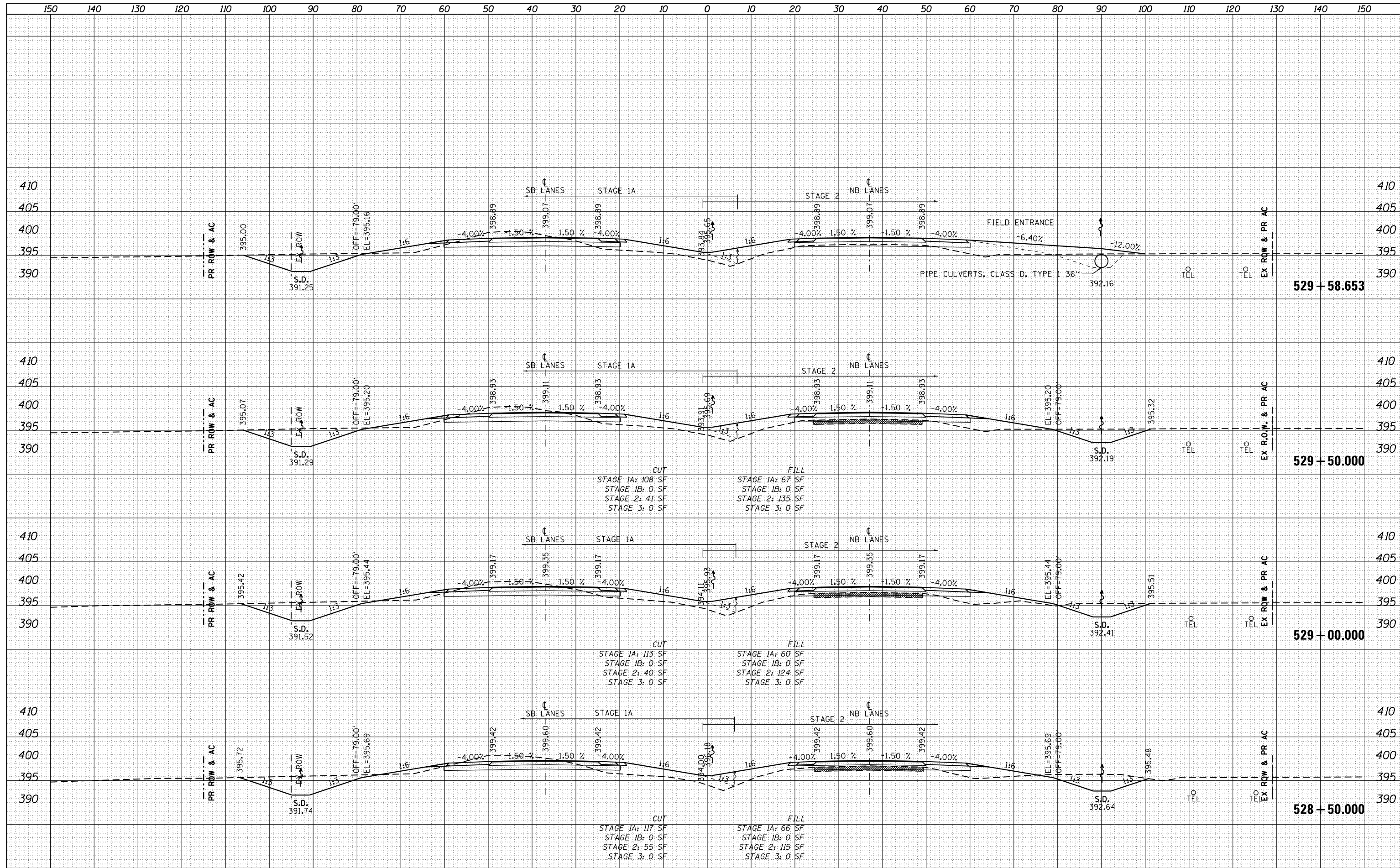
DATE	BY
FINAL SURVEY	SURVEYED
NOTE BOOK	PLOTTED
NO.	TEMPLATE
	AREAS CHECKED

DATE	BY
ORIGINAL SURVEY	SURVEYED
NOTE BOOK	PLOTTED
NO.	TEMPLATE
	AREAS CHECKED



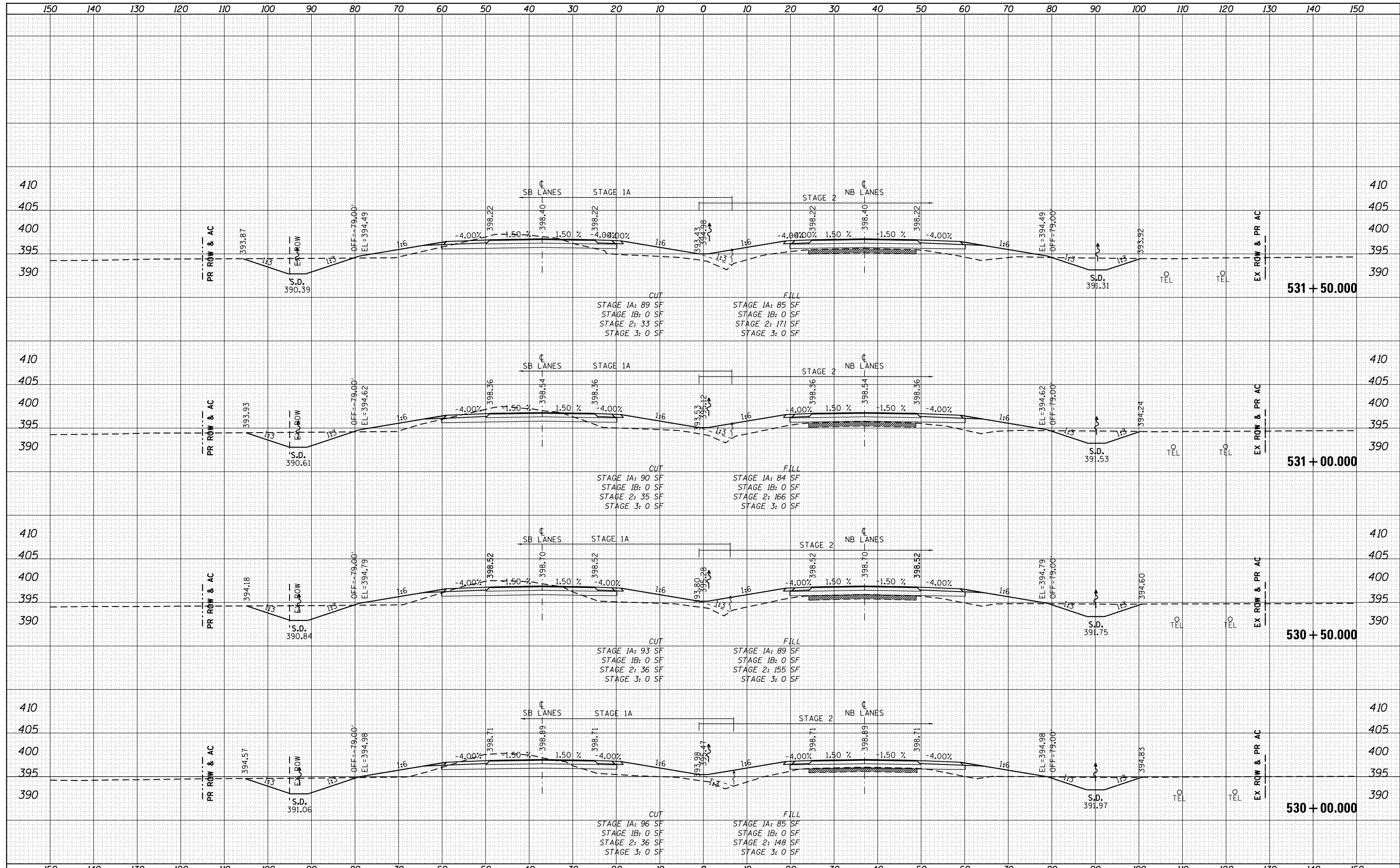
DATE	
BY	
FINISHED SURVEY	
PLOTTED TEMPLATE	
NOTE BOOK	
AREAS CHECKED	

DATE	
BY	
ORIGINAL SURVEY	
PLOTTED TEMPLATE	
NOTE BOOK	
AREAS CHECKED	



DATE	
BY	
FINISHED SURVEY	
PLOTTED TEMPLATE	
NOTE BOOK	
AREAS CHECKED	

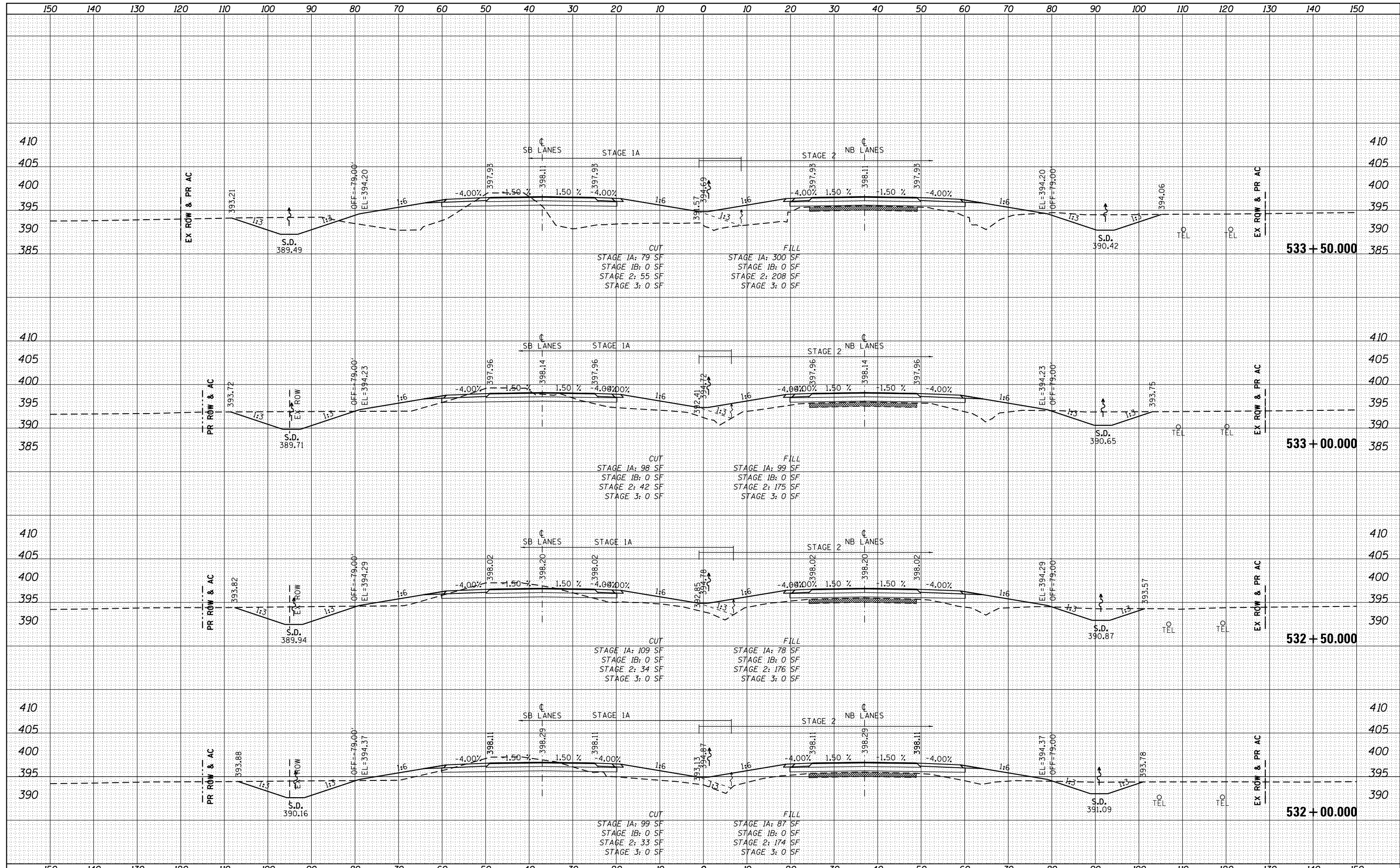
DATE	
BY	
ORIGINAL SURVEY	
PLOTTED TEMPLATE	
NOTE BOOK	
AREAS CHECKED	



FILE NAME =	USER NAME = bemery	DESIGNED -	REVISED -	<b>STATE OF ILLINOIS</b> <b>DEPARTMENT OF TRANSPORTATION</b>	<b>CROSS SECTIONS U.S. 45 (F.A.P. 332)</b>		F.A.P. RTE.	SECTION	COUNTY	TOTAL SHEETS	SHEET NO.
P:\Projects\2011 Projects\11297 - IDOT US45 Ph2\CV\CADD Sheets\0978077-sht-xsc.dgn		DRAWN -	REVISED -		332	(29,30)R-1	SALINE	745	575		
PLOT SCALE = 20.0000' / in.		CHECKED -	REVISED -		SCALE: 1" = 10'		CONTRACT NO. 78077		ILLINOIS FED. AID PROJECT		
PLOT DATE = 4/30/2014		DATE -	REVISED -		SHEET OF SHEETS		STA. 530+00.000 TO STA. 531+50.000				

DATE	
BY	
FINISHED SURVEY	
PLOTTED TEMPLATE	
NOTE BOOK	
AREAS CHECKED	

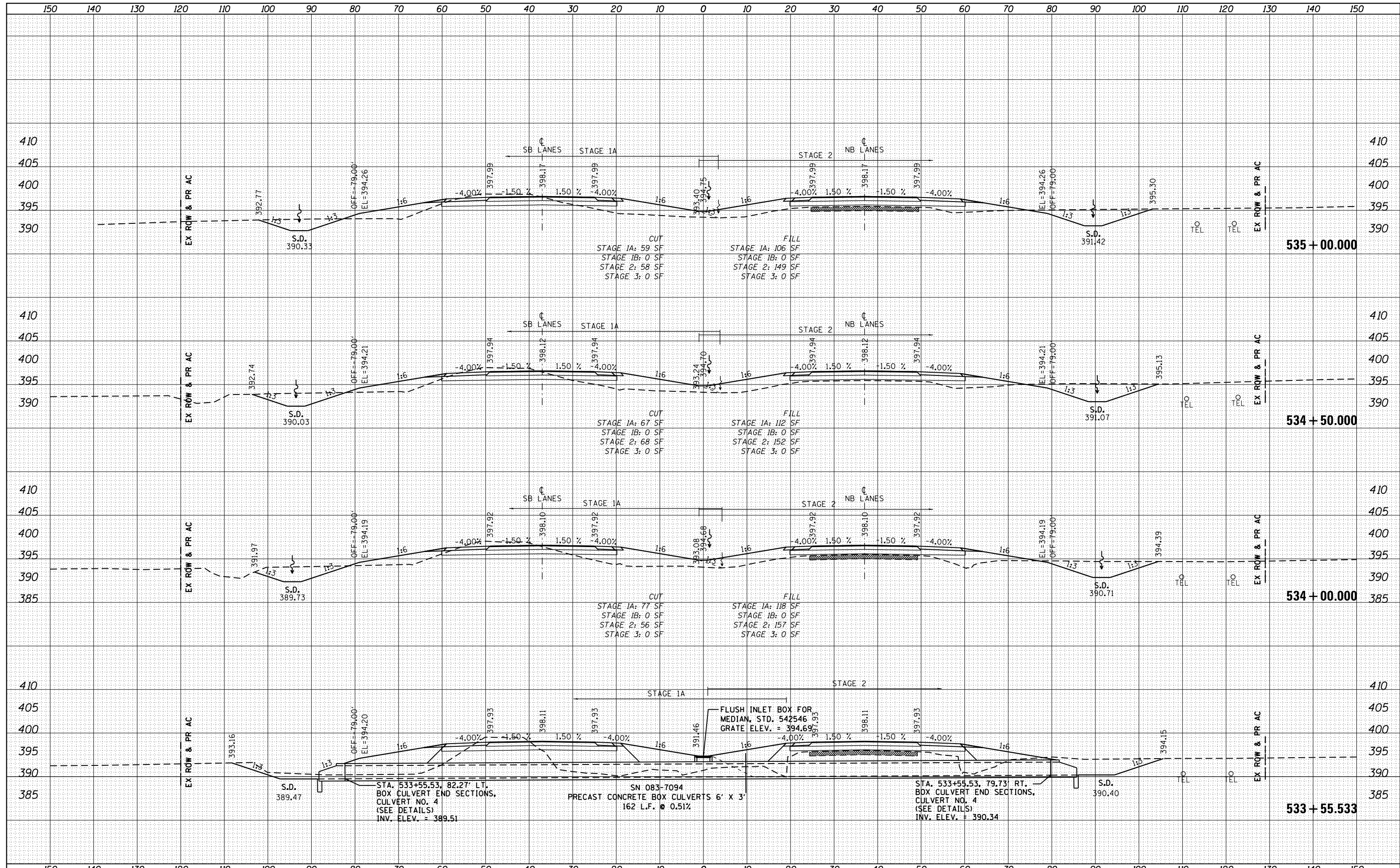
DATE	
BY	
ORIGINAL SURVEY	
PLOTTED TEMPLATE	
NOTE BOOK	
AREAS CHECKED	





DATE	
BY	
FINAL SURVEY	
PLOTTED	
TEMPLATE	
NOTE BOOK	
AREAS CHECKED	
NO.	

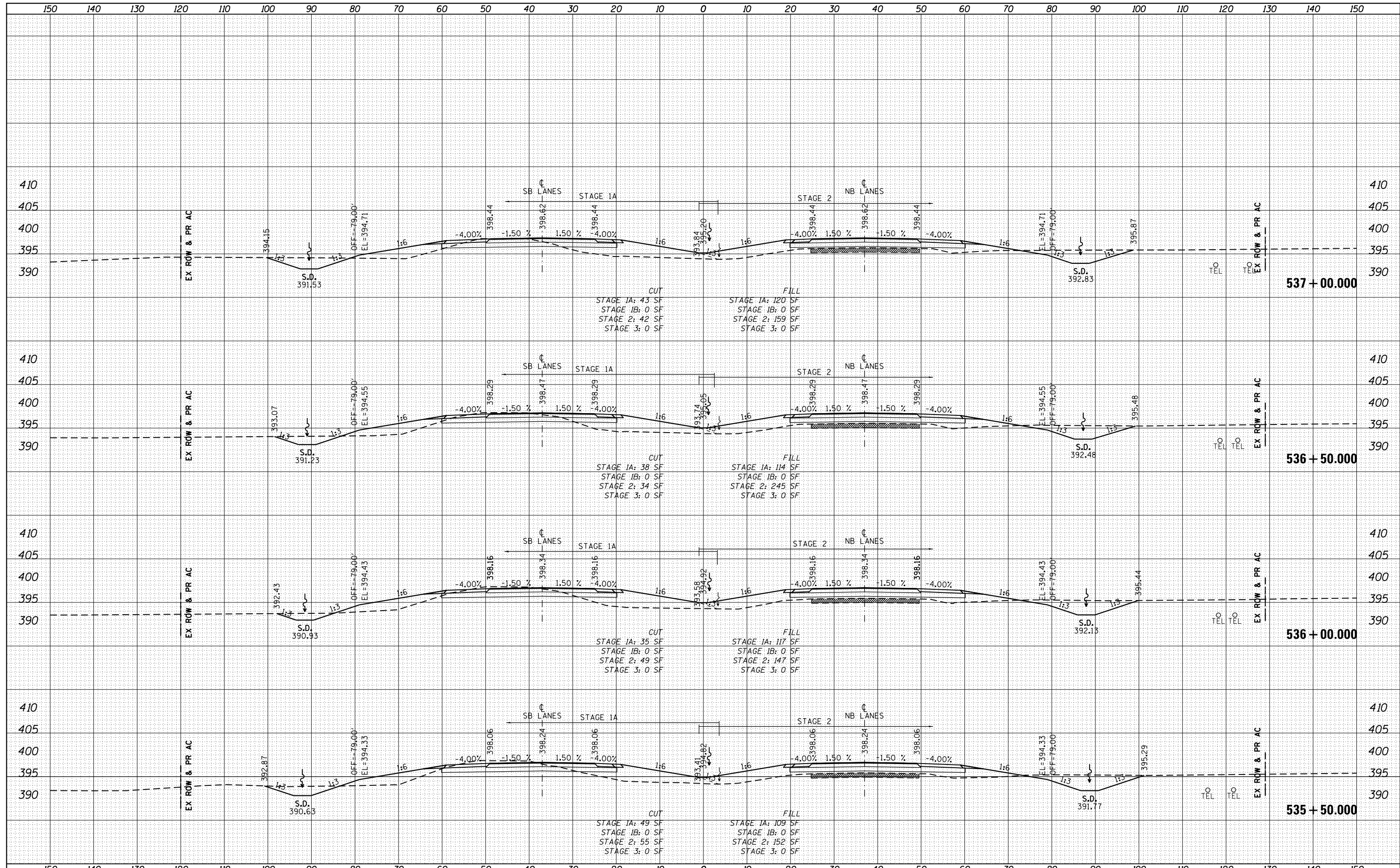
DATE	
BY	
ORIGINAL SURVEY	
PLOTTED	
TEMPLATE	
NOTE BOOK	
AREAS CHECKED	
NO.	



FILE NAME =	USER NAME = bemery	DESIGNED -	REVISED -	<b>STATE OF ILLINOIS DEPARTMENT OF TRANSPORTATION</b>	<b>CROSS SECTIONS U.S. 45 (F.A.P. 332)</b>			F.A.P. RTE. 332	SECTION (29,30)R-1	COUNTY SALINE	TOTAL SHEETS 745	SHEET NO. 577
P:\Projects\2011 Projects\11297 - IDOT US45 Ph2\CV\CADD Sheets\0978077-sht-xsc.dgn		DRAWN -	REVISED -		SCALE: 1" = 10'	SHEET	OF	SHEETS	STA. 533+55.533 TO STA. 535+00.000	CONTRACT NO. 78077		
PLOT SCALE = 20.0000' / in.		CHECKED -	REVISED -		ILLINOIS FED. AID PROJECT							
PLOT DATE = 4/30/2014		DATE -	REVISED -									

DATE	
BY	
FINISHED	
PLOTTED	
TEMPLATE	
NOTE BOOK	
AREAS CHECKED	
NO.	

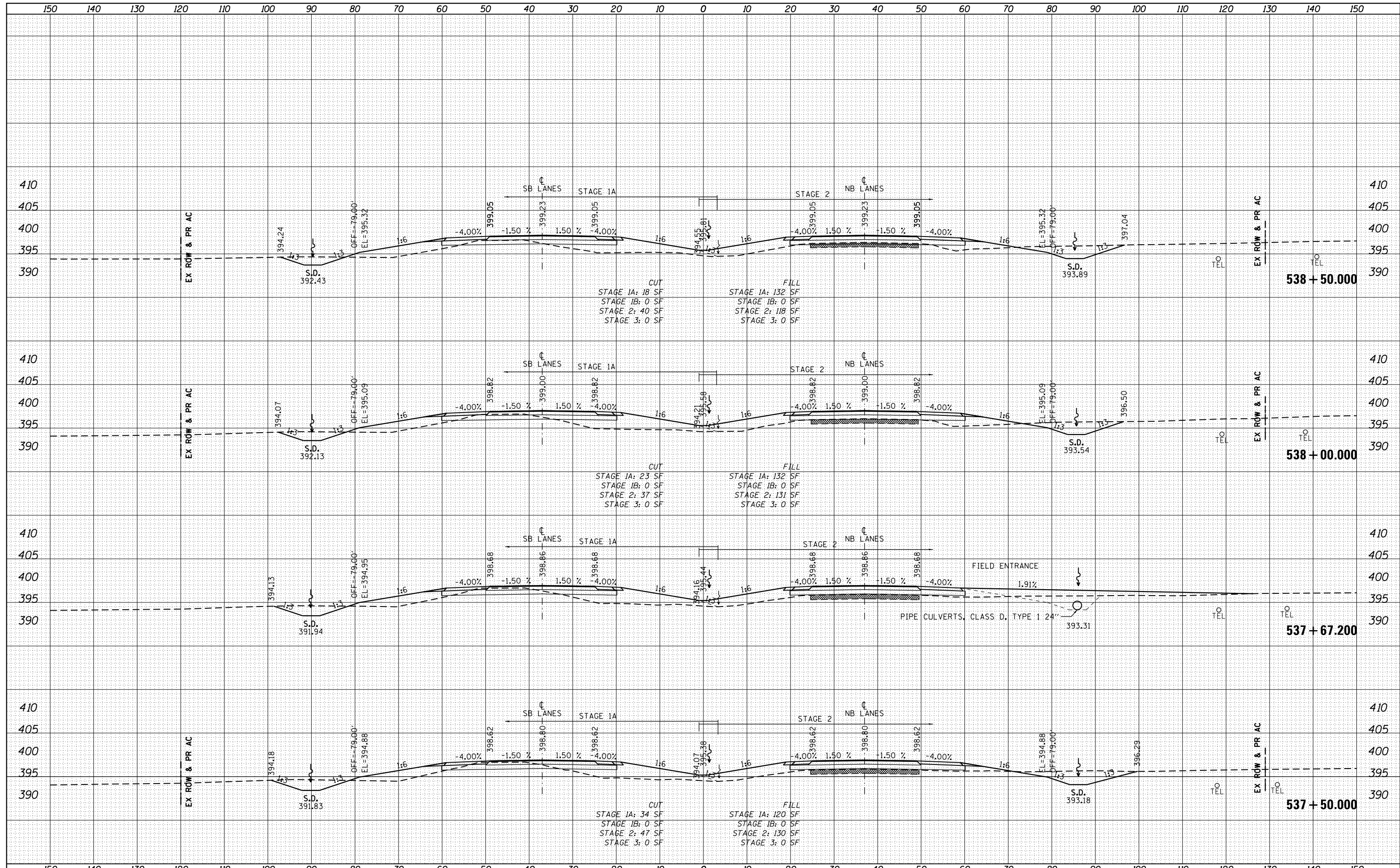
DATE	
BY	
ORIGINAL SURVEY	
PLOTTED	
TEMPLATE	
NOTE BOOK	
AREAS CHECKED	
NO.	



FILE NAME =	USER NAME = bemery	DESIGNED -	REVISED -	<b>STATE OF ILLINOIS DEPARTMENT OF TRANSPORTATION</b>	<b>CROSS SECTIONS U.S. 45 (F.A.P. 332)</b>			F.A.P. RTE.	SECTION	COUNTY	TOTAL SHEETS	SHEET NO.
P:\Projects\2011 Projects\11297 - IDOT US45 Ph2\CV\CADD Sheets\1978077-sht-xsc.dgn		DRAWN -	REVISED -		332	(29,30)R-1	SALINE	682	578			
PLOT SCALE = 20.0000' / in.		CHECKED -	REVISED -		CONTRACT NO. 78077							
PLOT DATE = 4/30/2014		DATE -	REVISED -		ILLINOIS FED. AID PROJECT							

DATE	
BY	
FINISHED SURVEY	
PLOTTED	
TEMPLATE	
NOTE BOOK	
AREAS CHECKED	
NO.	

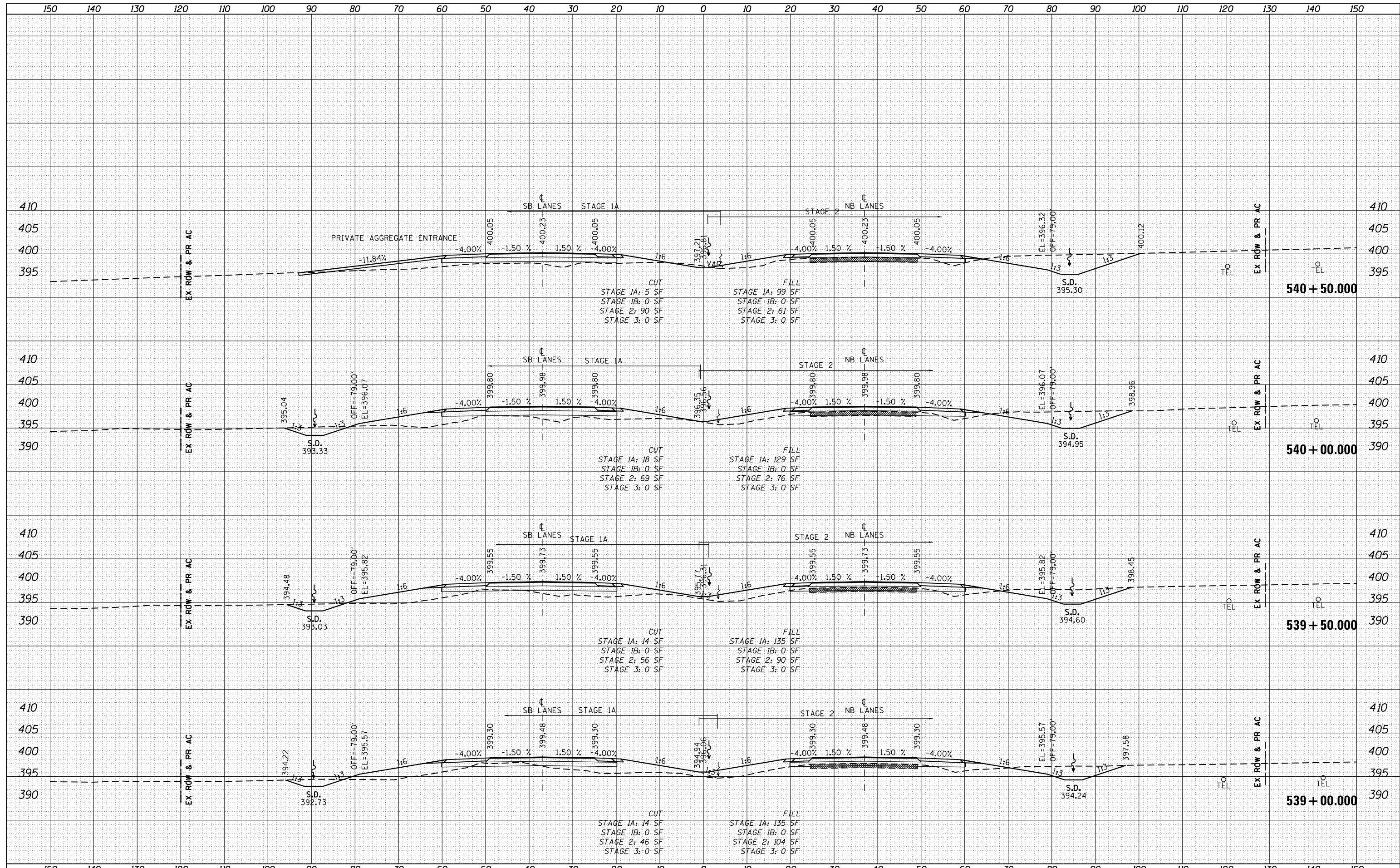
DATE	
BY	
ORIGINAL SURVEY	
PLOTTED	
TEMPLATE	
NOTE BOOK	
AREAS CHECKED	
NO.	



FILE NAME =	USER NAME = bemery	DESIGNED -	REVISED -	<b>STATE OF ILLINOIS</b> <b>DEPARTMENT OF TRANSPORTATION</b>	<b>CROSS SECTIONS U.S. 45 (F.A.P. 332)</b>			F.A.P. RTE.	SECTION	COUNTY	TOTAL SHEETS	SHEET NO.
P:\Projects\2011 Projects\11297 - IDOT US45 Ph2\CV\CADD Sheets\1978077-sht-xsc.dgn		DRAWN -	REVISED -		332	(29,30)R-1	SALINE	745	579			
PLOT SCALE = 20.0000' / in.		CHECKED -	REVISED -		SCALE: 1" = 10'    SHEET    OF    SHEETS    STA. 537+00.000 TO STA. 538+50.000			CONTRACT NO. 78077				
PLOT DATE = 4/30/2014		DATE -	REVISED -		ILLINOIS FED. AID PROJECT							

DATE	
BY	
FINAL SURVEY	
SURVEYED	
PLOTTED	
TEMPLATE	
NOTE BOOK	
AREAS CHECKED	
NO.	

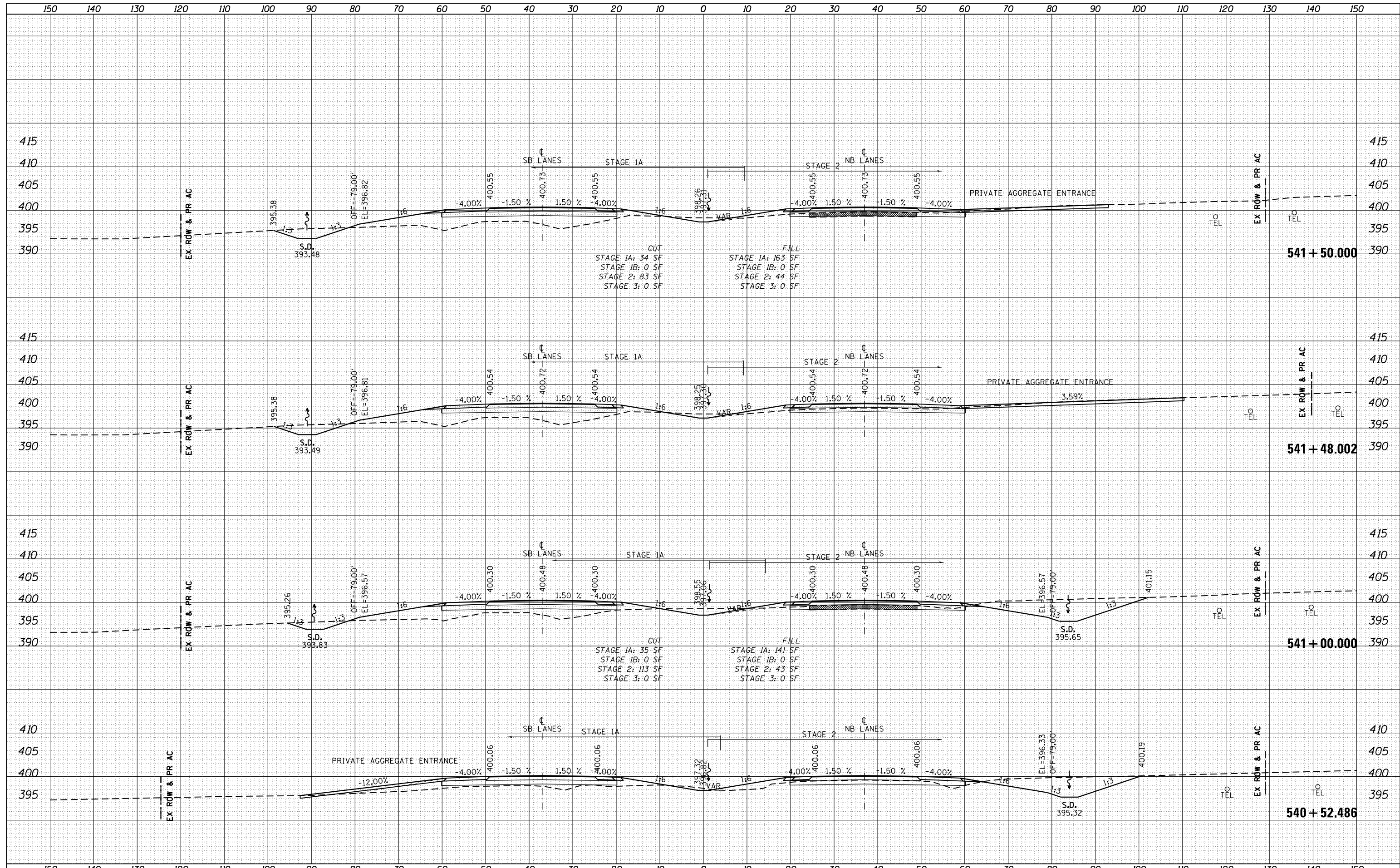
DATE	
BY	
ORIGINAL SURVEY	
SURVEYED	
PLOTTED	
TEMPLATE	
NOTE BOOK	
AREAS CHECKED	
NO.	





DATE	
BY	
ORIGINAL SURVEY	
PLOTTED	
TEMPLATE	
NOTE BOOK	
AREAS CHECKED	
NO.	

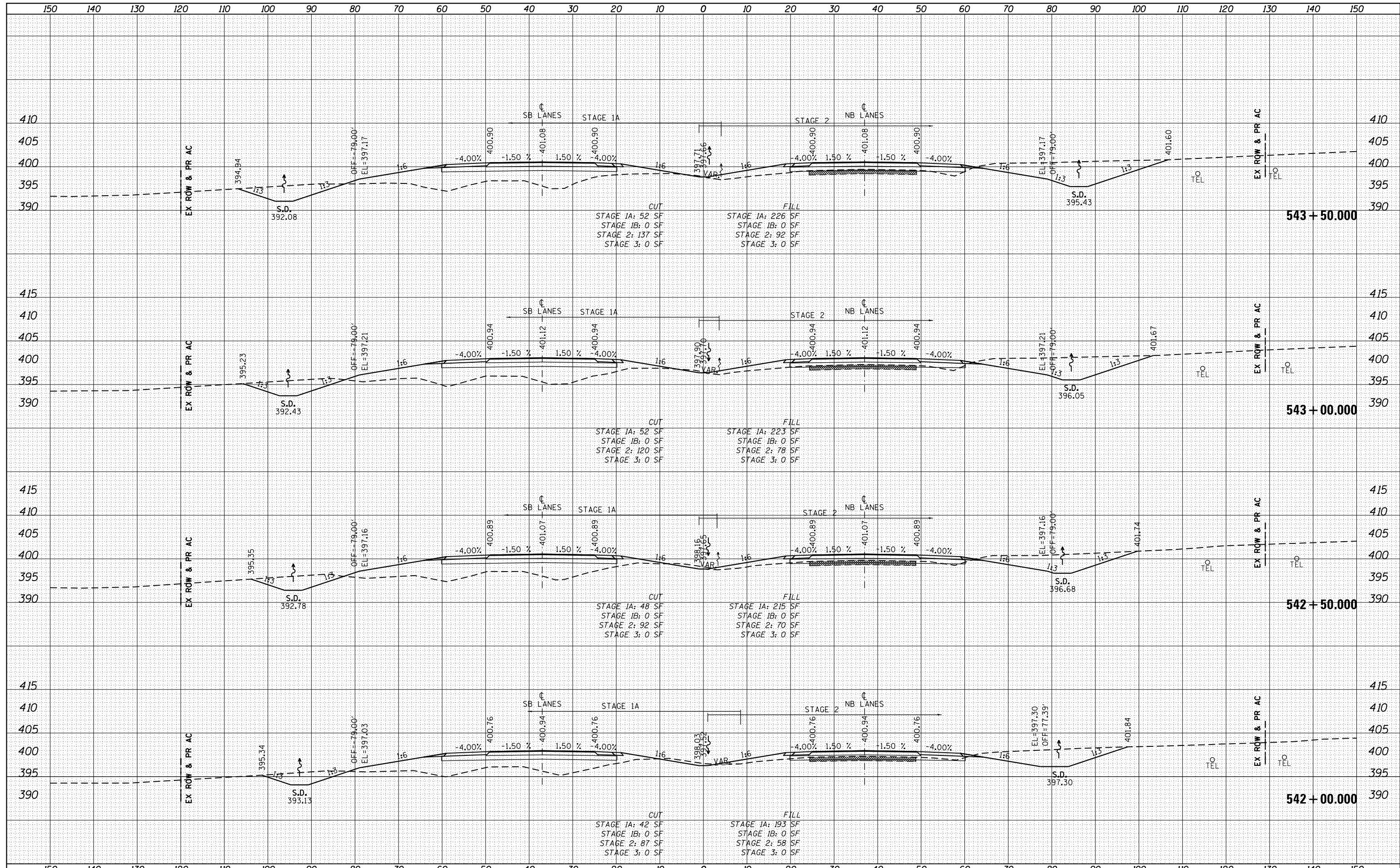
DATE	
BY	
ORIGINAL SURVEY	
PLOTTED	
TEMPLATE	
NOTE BOOK	
AREAS CHECKED	
NO.	



FILE NAME =	USER NAME = bemery	DESIGNED -	REVISED -	<b>STATE OF ILLINOIS</b> <b>DEPARTMENT OF TRANSPORTATION</b>	<b>CROSS SECTIONS U.S. 45 (F.A.P. 332)</b>			F.A.P. RTE.	SECTION	COUNTY	TOTAL SHEETS	SHEET NO.
P:\Projects\2011 Projects\11297 - IDOT US45 Ph2\CV\CADD Sheets\1978077-sht-xsc.dgn		DRAWN -	REVISED -		332	(29,30)R-1	SALINE	745	581			
PLOT SCALE = 20.0000' / in.		CHECKED -	REVISED -		CONTRACT NO. 78077							
PLOT DATE = 4/30/2014		DATE -	REVISED -		ILLINOIS FED. AID PROJECT							
				SCALE: 1" = 10'	SHEET	OF	SHEETS	STA. 540+52.486	TO STA. 541+50.000			

DATE	
BY	
FINAL SURVEY	
SURVEYED	
PLOTTED	
TEMPLATE	
NOTE BOOK	
AREAS CHECKED	
NO.	

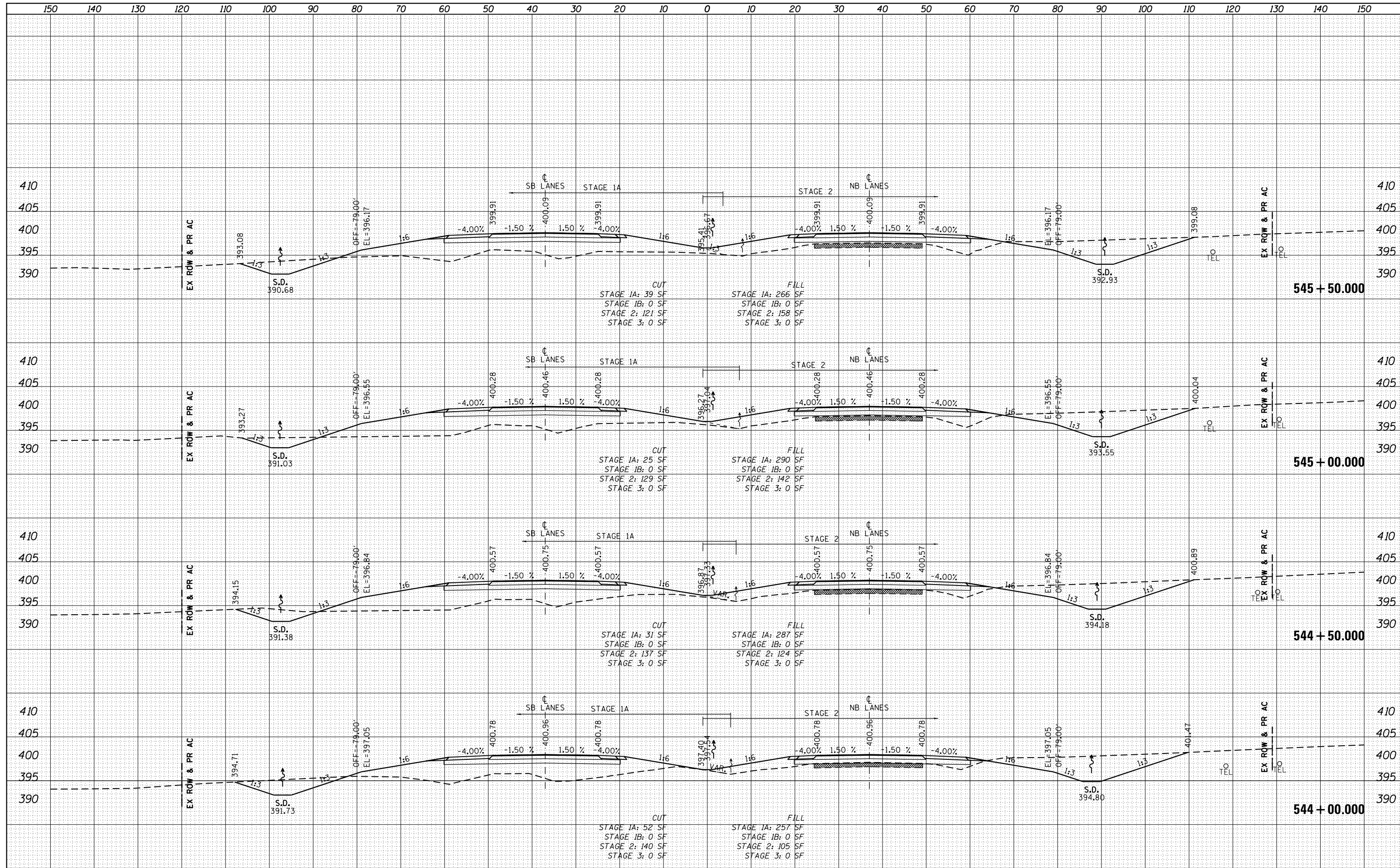
DATE	
BY	
ORIGINAL SURVEY	
SURVEYED	
PLOTTED	
TEMPLATE	
NOTE BOOK	
AREAS CHECKED	
NO.	



FILE NAME =	USER NAME = bemory	DESIGNED -	REVISED -	<b>STATE OF ILLINOIS DEPARTMENT OF TRANSPORTATION</b>	<b>CROSS SECTIONS U.S. 45 (F.A.P. 332)</b>			F.A.P. RTE.	SECTION	COUNTY	TOTAL SHEETS	SHEET NO.
P:\Projects\2011 Projects\11297 - IDOT US45 Ph2\CV\CADD Sheets\0978077-sht-xsc.dgn		DRAWN -	REVISED -		332	(29,30)R-1	SALINE	745	582			
PLOT SCALE = 20.0000' / in.		CHECKED -	REVISED -		SCALE: 1" = 10'			SHEET OF SHEETS		CONTRACT NO. 78077		
PLOT DATE = 4/30/2014		DATE -	REVISED -		STA. 542+00.000 TO STA. 543+50.000			ILLINOIS FED. AID PROJECT				

DATE	
BY	
FINISHED	
PLOTTED	
TEMPLATE	
AREAS CHECKED	
NO.	

DATE	
BY	
ORIGINAL SURVEY	
PLOTTED	
TEMPLATE	
AREAS CHECKED	
NO.	

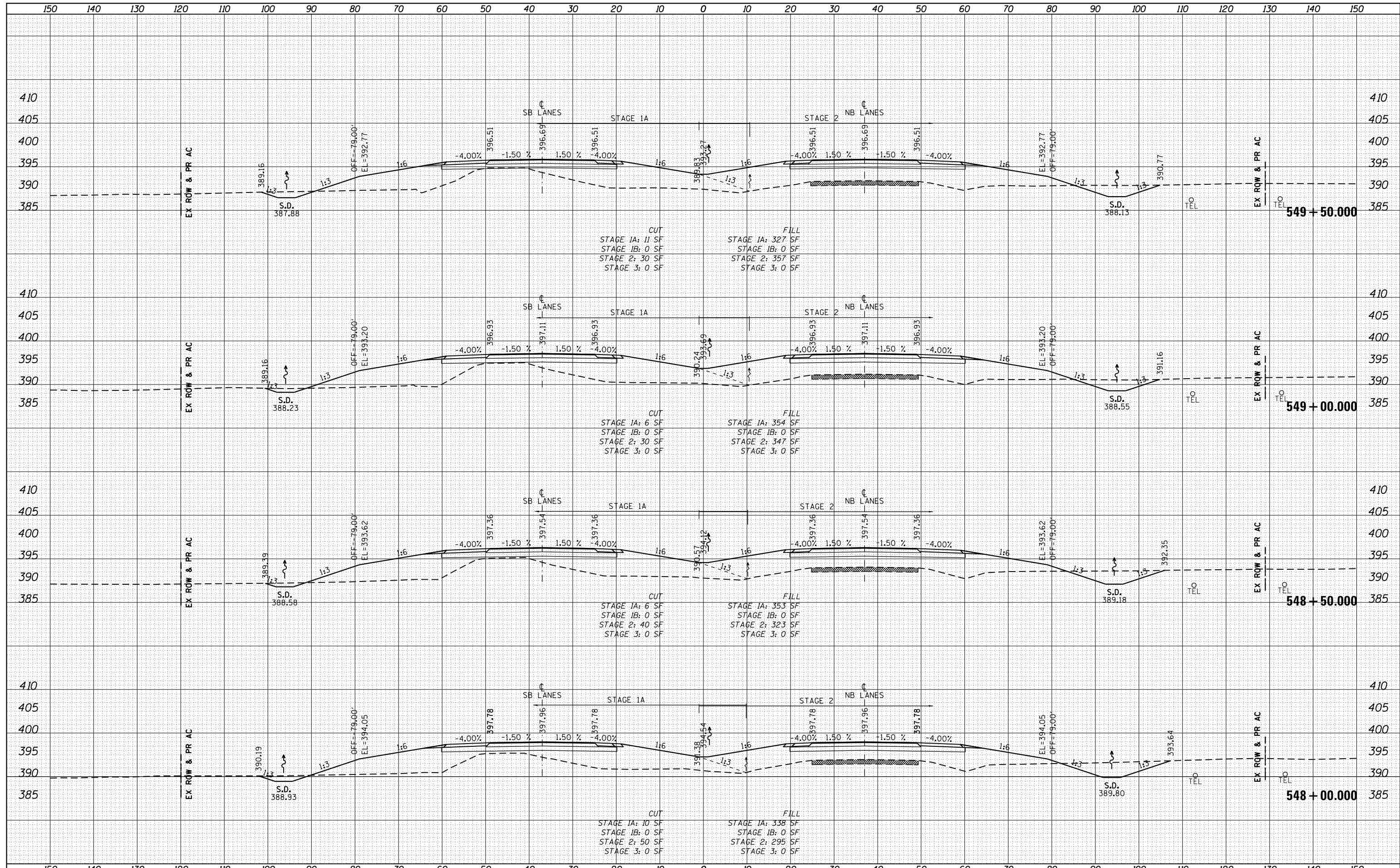






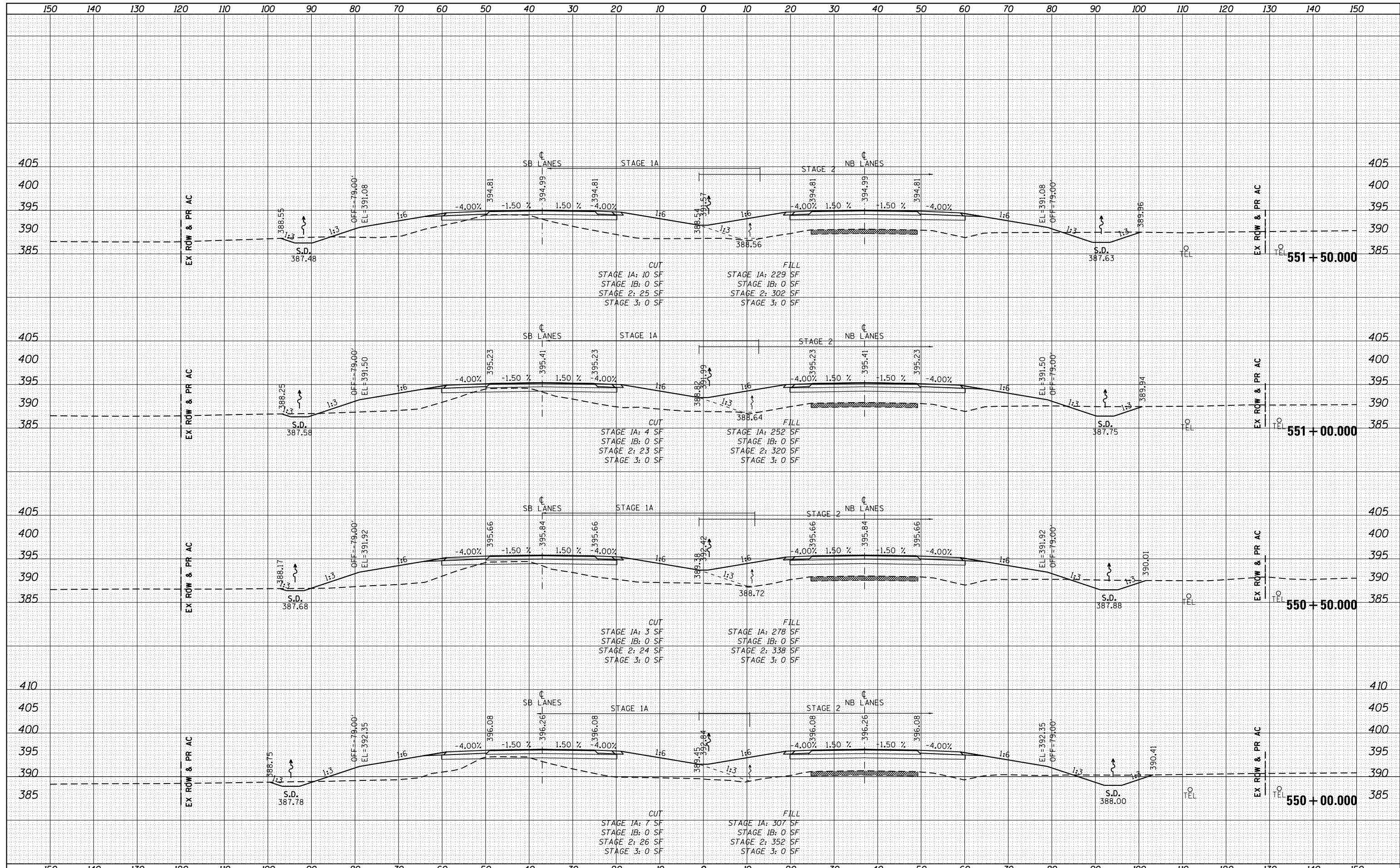
DATE	
BY	
FINAL SURVEY	
PLOTTED	
TEMPLATE	
NOTE BOOK	
AREAS CHECKED	
NO.	

DATE	
BY	
ORIGINAL SURVEY	
PLOTTED	
TEMPLATE	
NOTE BOOK	
AREAS CHECKED	
NO.	



DATE	
BY	
FINAL SURVEY	
SURVEYED	
PLOTTED	
TEMPLATE	
NOTE BOOK	
AREAS CHECKED	
NO.	

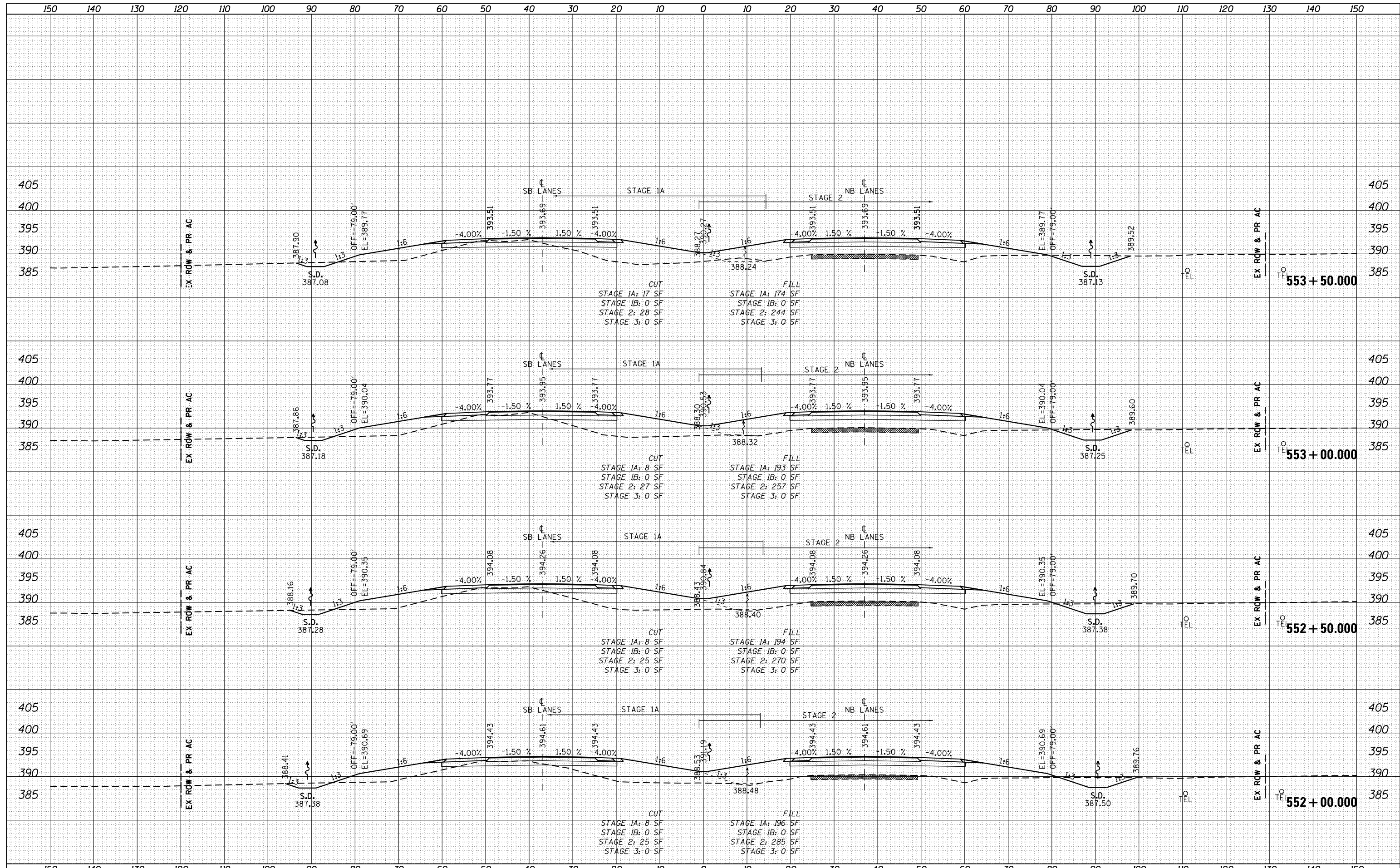
DATE	
BY	
ORIGINAL SURVEY	
SURVEYED	
PLOTTED	
TEMPLATE	
NOTE BOOK	
AREAS CHECKED	
NO.	



FILE NAME =	USER NAME = bemory	DESIGNED -	REVISED -	<b>STATE OF ILLINOIS DEPARTMENT OF TRANSPORTATION</b>	<b>CROSS SECTIONS U.S. 45 (F.A.P. 332)</b>			F.A.P. RTE.	SECTION	COUNTY	TOTAL SHEETS	SHEET NO.
P:\Projects\2011 Projects\11297 - IDOT US45 Ph2\CV\CADD Sheets\0978077-sht-xsc.dgn		DRAWN -	REVISED -		332	(29,30)R-1	SALINE	745	586			
PLOT SCALE = 20.0000' / in.		CHECKED -	REVISED -		SCALE: 1" = 10'			SHEET OF SHEETS		CONTRACT NO. 78077		
PLOT DATE = 4/30/2014		DATE -	REVISED -		STA. 550+00.000 TO STA. 551+50.000			ILLINOIS FED. AID PROJECT				

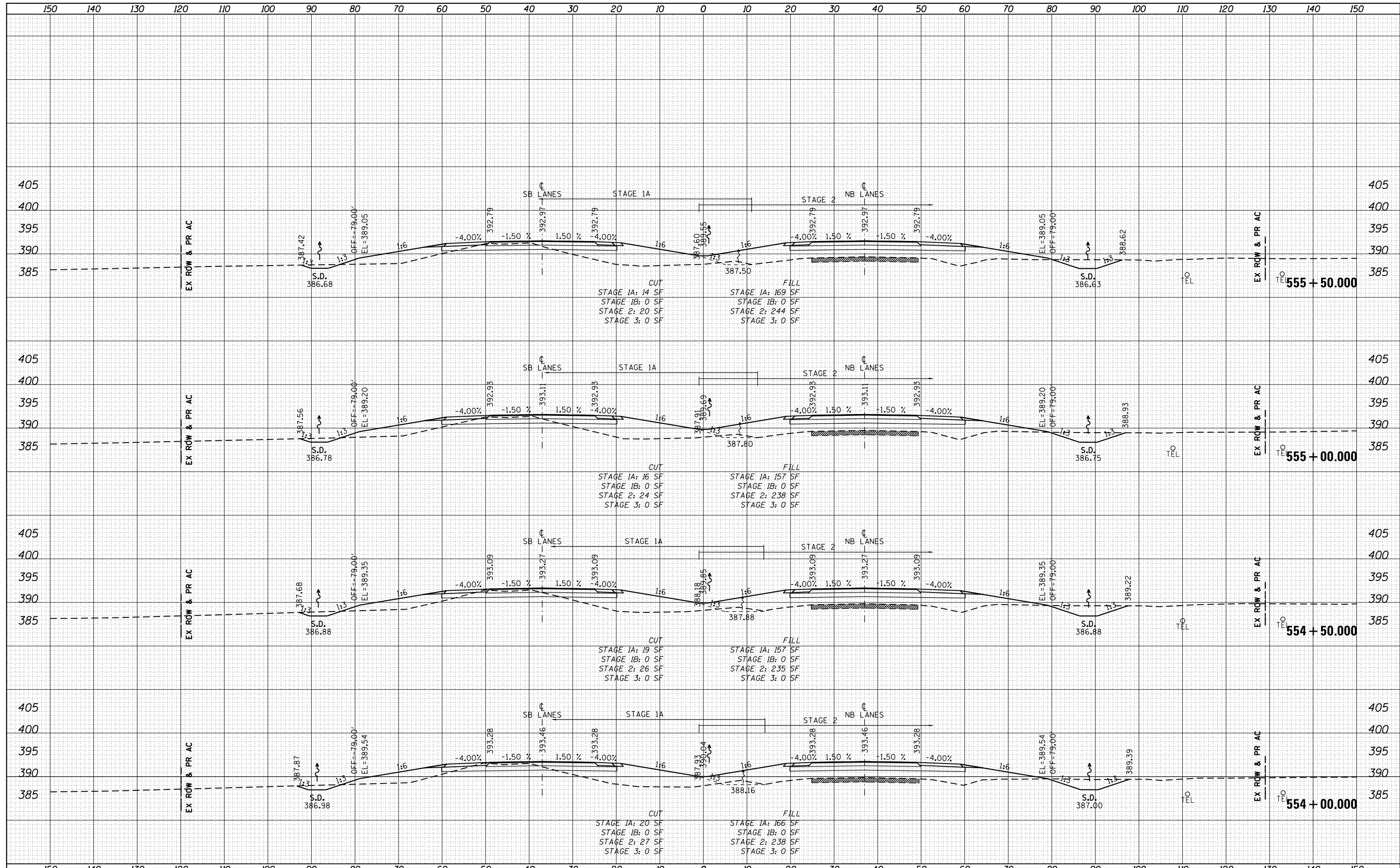
DATE	
BY	
FINISHED SURVEY	
PLOTTED TEMPLATE	
NOTE BOOK	
AREAS CHECKED	
NO.	

DATE	
BY	
ORIGINAL SURVEY	
PLOTTED TEMPLATE	
NOTE BOOK	
AREAS CHECKED	
NO.	



DATE	
BY	
FINAL SURVEY	
PLOTTED	
TEMPLATE	
NOTE BOOK	
AREAS CHECKED	
NO.	

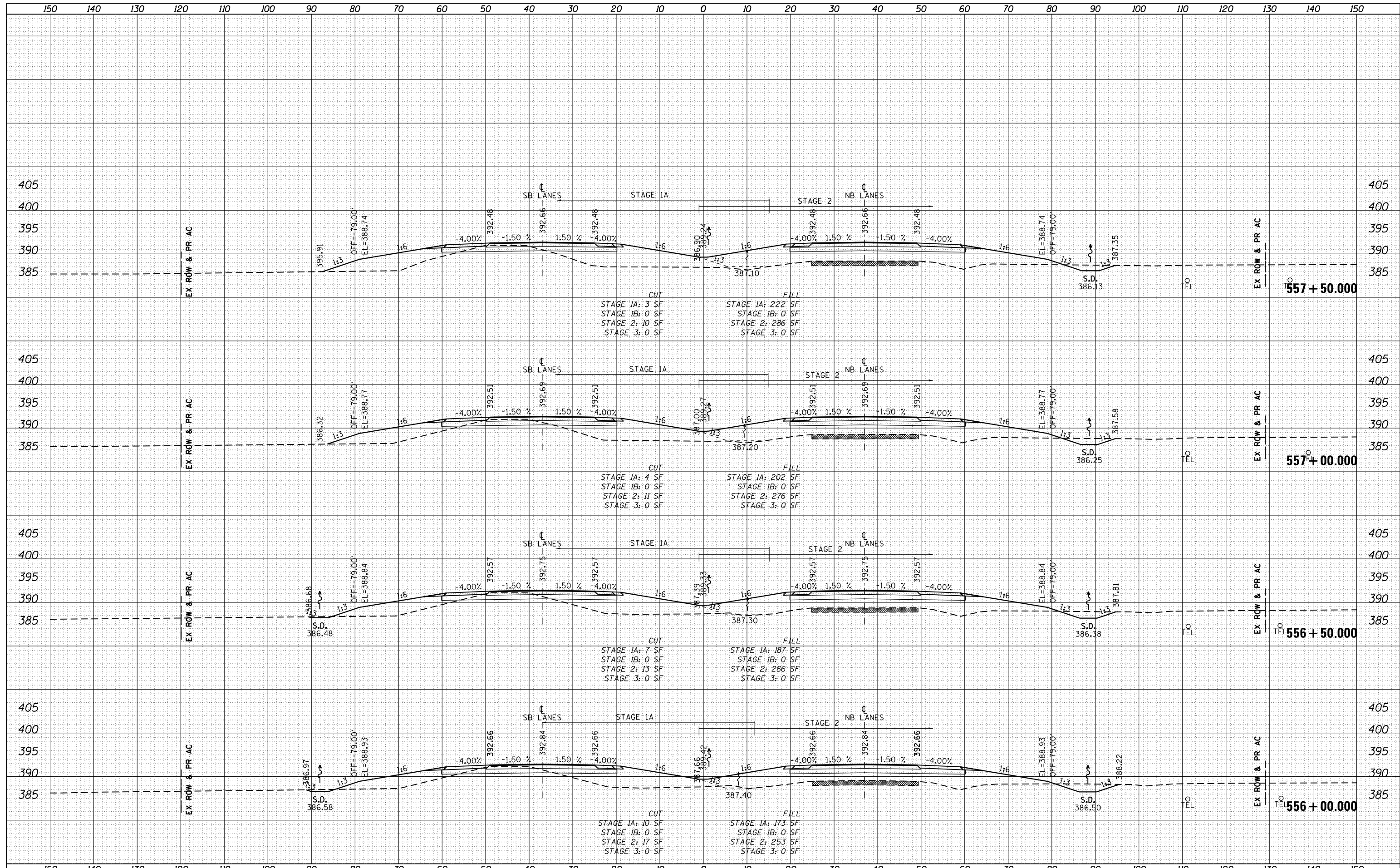
DATE	
BY	
ORIGINAL SURVEY	
PLOTTED	
TEMPLATE	
NOTE BOOK	
AREAS CHECKED	
NO.	





DATE	
BY	
ORIGINAL SURVEY	
PLOTTED	
TEMPLATE	
AREAS	
CHECKED	
NO.	

DATE	
BY	
ORIGINAL SURVEY	
PLOTTED	
TEMPLATE	
AREAS	
CHECKED	
NO.	

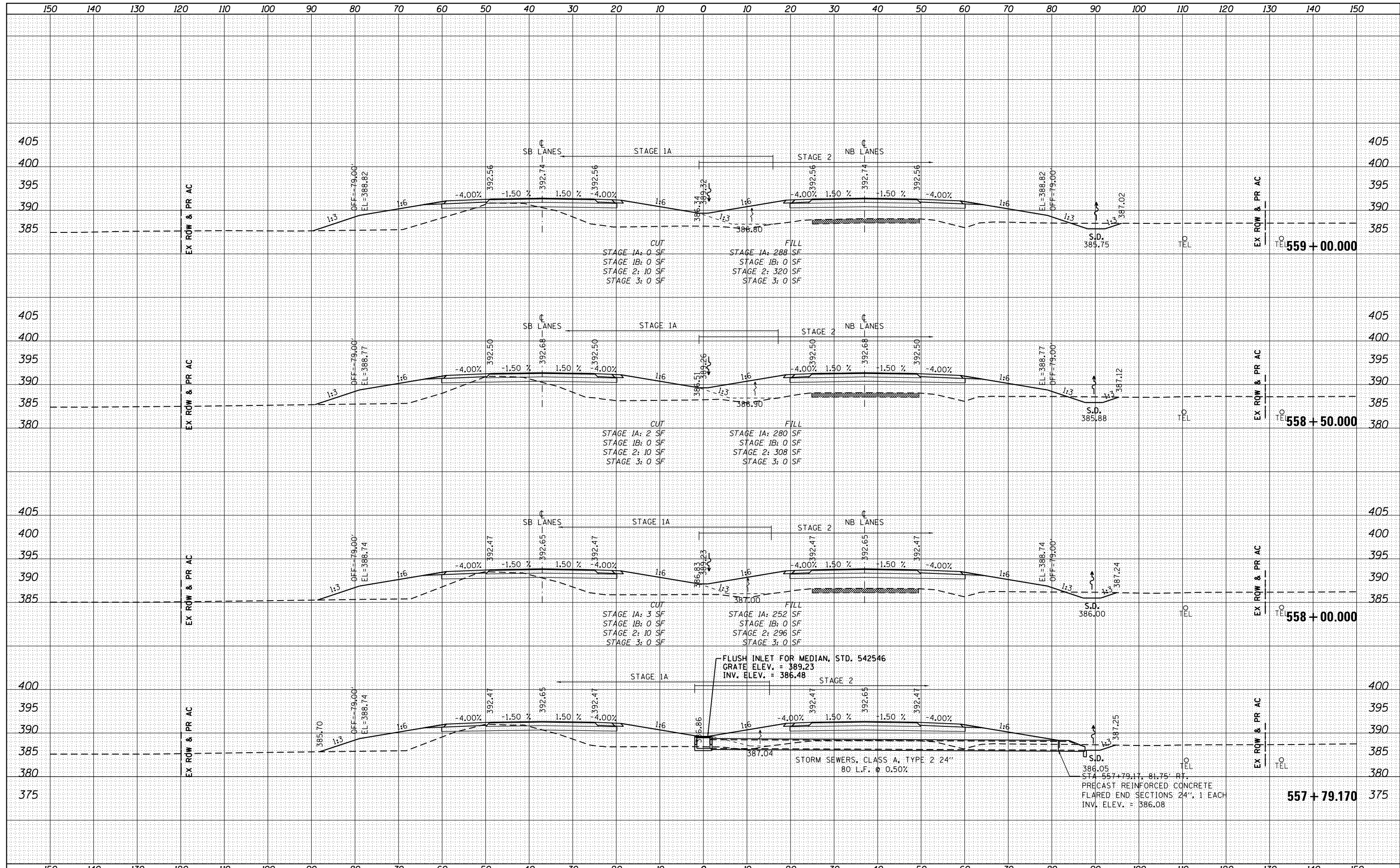


FILE NAME =	USER NAME = bemery	DESIGNED -	REVISED -	<b>STATE OF ILLINOIS</b> <b>DEPARTMENT OF TRANSPORTATION</b>	<b>CROSS SECTIONS U.S. 45 (F.A.P. 332)</b>		F.A.P. RTE.	SECTION	COUNTY	TOTAL SHEETS	SHEET NO.
P:\Projects\2011 Projects\11297 - IDOT US45 Ph2\CV\CADD Sheets\1978077-sht-xsc.dgn		DRAWN -	REVISED -		332	(29,30)R-1	SALINE	745	589		
PLOT SCALE = 20.0000' / in.		CHECKED -	REVISED -		CONTRACT NO. 78077						
PLOT DATE = 4/30/2014		DATE -	REVISED -		ILLINOIS FED. AID PROJECT						

SCALE: 1" = 10' SHEET OF SHEETS STA. 556+00.000 TO STA. 557+50.000

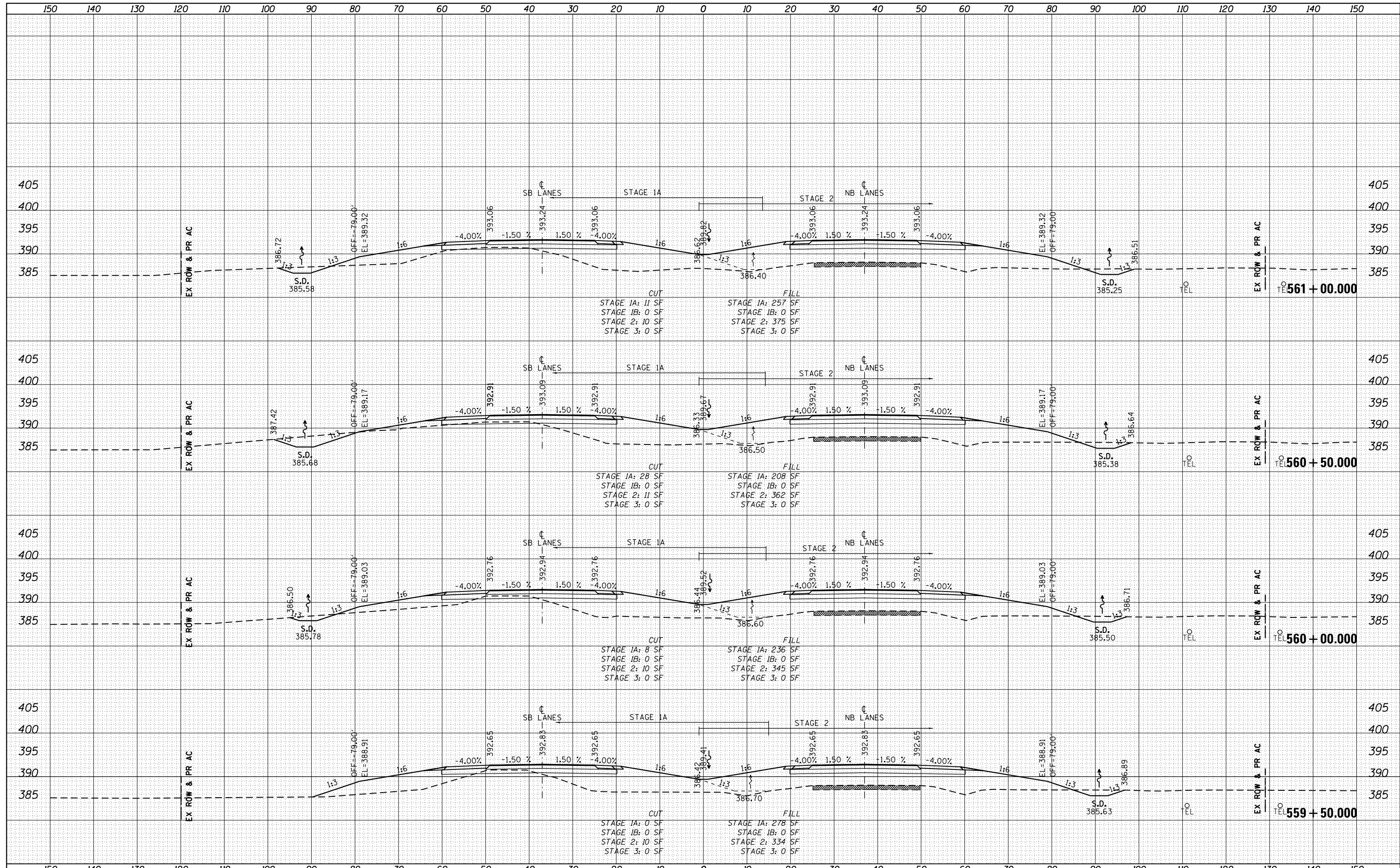
DATE	
BY	
NO.	
FINISHED SURVEY	
PLOTTED TEMPLATE	
NOTE BOOK	
AREAS CHECKED	

DATE	
BY	
NO.	
ORIGINAL SURVEY	
PLOTTED TEMPLATE	
NOTE BOOK	
AREAS CHECKED	



DATE	
BY	
FINISHED	
PLOTTED	
TEMPLATE	
AREAS	
CHECKED	
NO.	

DATE	
BY	
ORIGINAL	
SURVEY	
PLOTTED	
TEMPLATE	
AREAS	
CHECKED	
NO.	



FILE NAME =	USER NAME = bemery	DESIGNED -	REVISED -	<b>STATE OF ILLINOIS DEPARTMENT OF TRANSPORTATION</b>	<b>CROSS SECTIONS U.S. 45 (F.A.P. 332)</b>			F.A.P. RTE.	SECTION	COUNTY	TOTAL SHEETS	SHEET NO.
P:\Projects\2011 Projects\11297 - IDOT US45 Ph2\CV\CADD Sheets\1978077-sht-xsc.dgn		DRAWN -	REVISED -		332	(29,30)R-1	SALINE	745	591			
PLOT SCALE = 20.0000' / in.		CHECKED -	REVISED -		CONTRACT NO. 78077							
PLOT DATE = 4/30/2014		DATE -	REVISED -		ILLINOIS FED. AID PROJECT							

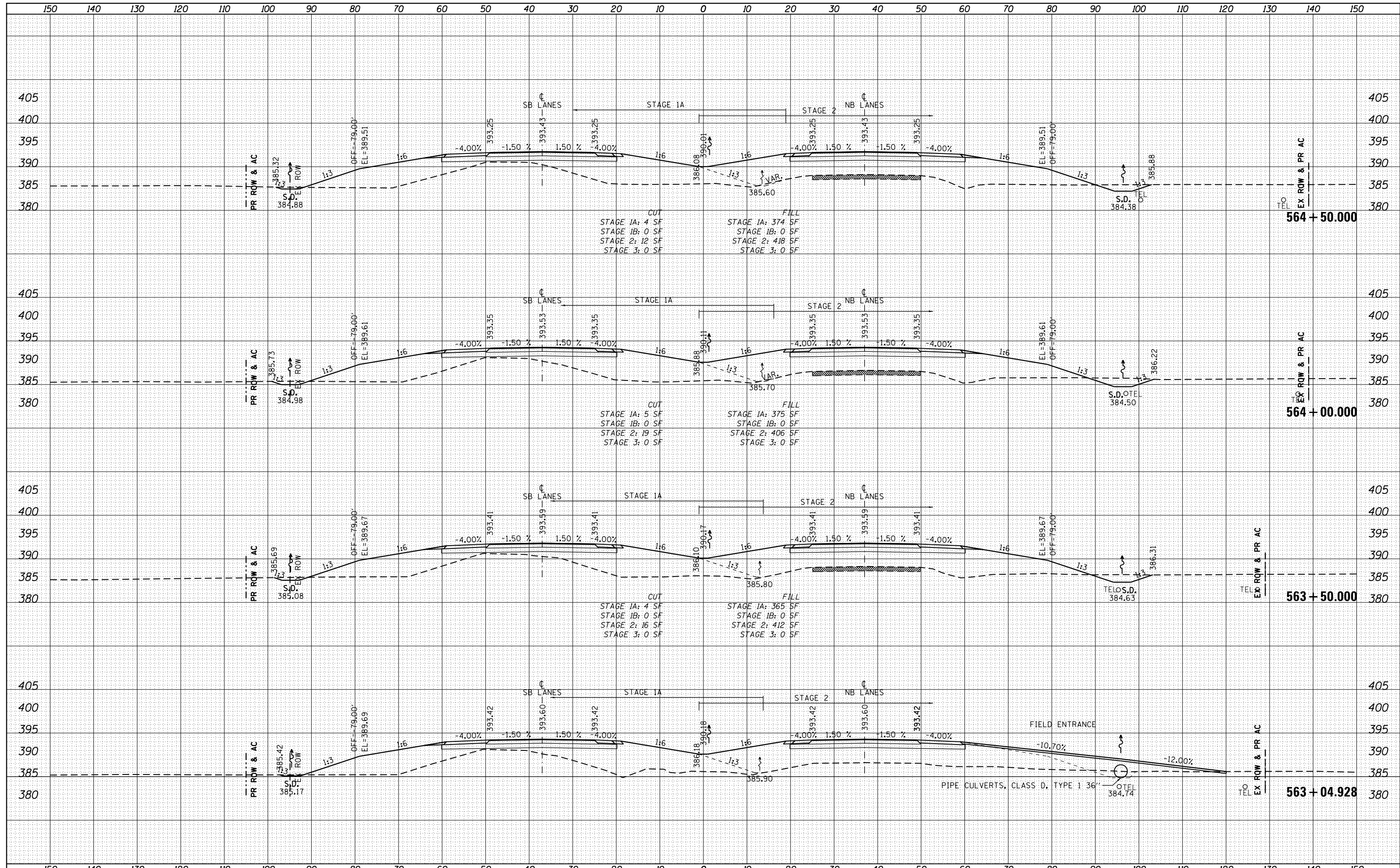
SCALE: 1" = 10' SHEET OF SHEETS STA. 559+50.000 TO STA. 561+00.000





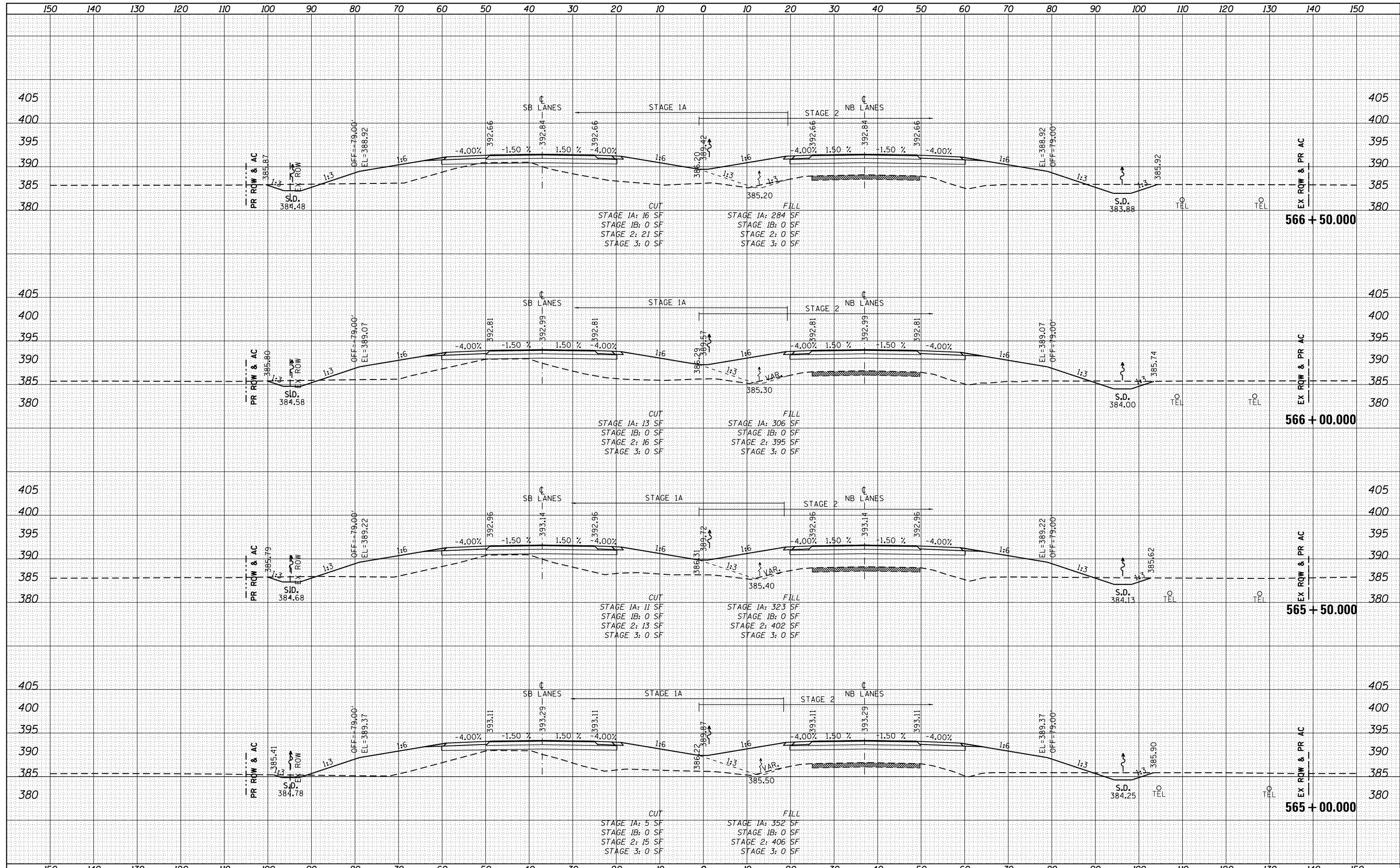
DATE	
BY	
FINAL SURVEY	
SURVEYED	
PLOTTED	
TEMPLATE	
NOTE BOOK	
AREAS CHECKED	
NO.	

DATE	
BY	
ORIGINAL SURVEY	
SURVEYED	
PLOTTED	
TEMPLATE	
NOTE BOOK	
AREAS CHECKED	
NO.	



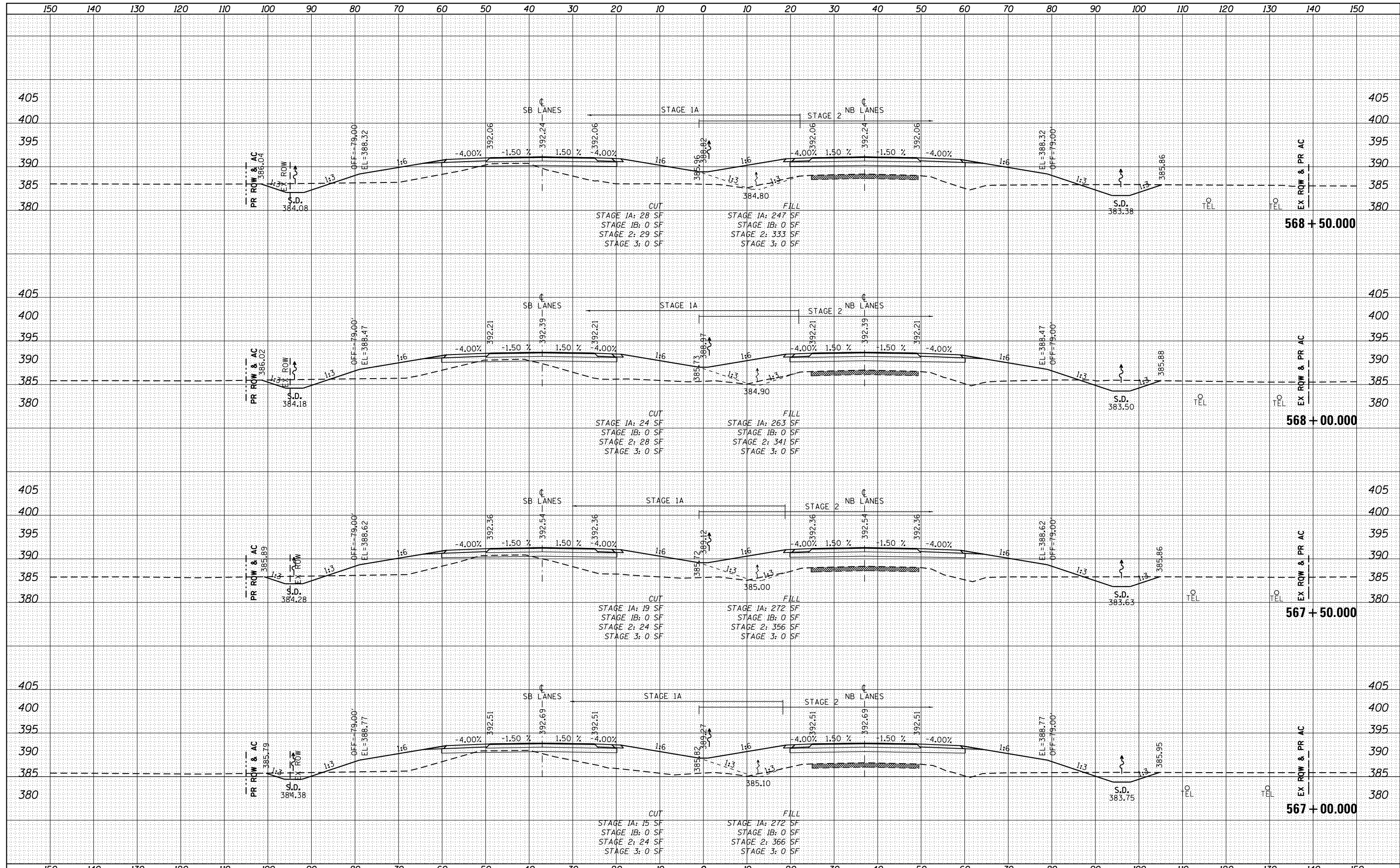
DATE	
BY	
FINAL SURVEY	
PLOTTED	
TEMPLATE	
NOTE BOOK	
AREAS CHECKED	
NO.	

DATE	
BY	
ORIGINAL SURVEY	
PLOTTED	
TEMPLATE	
AREAS CHECKED	
NO.	



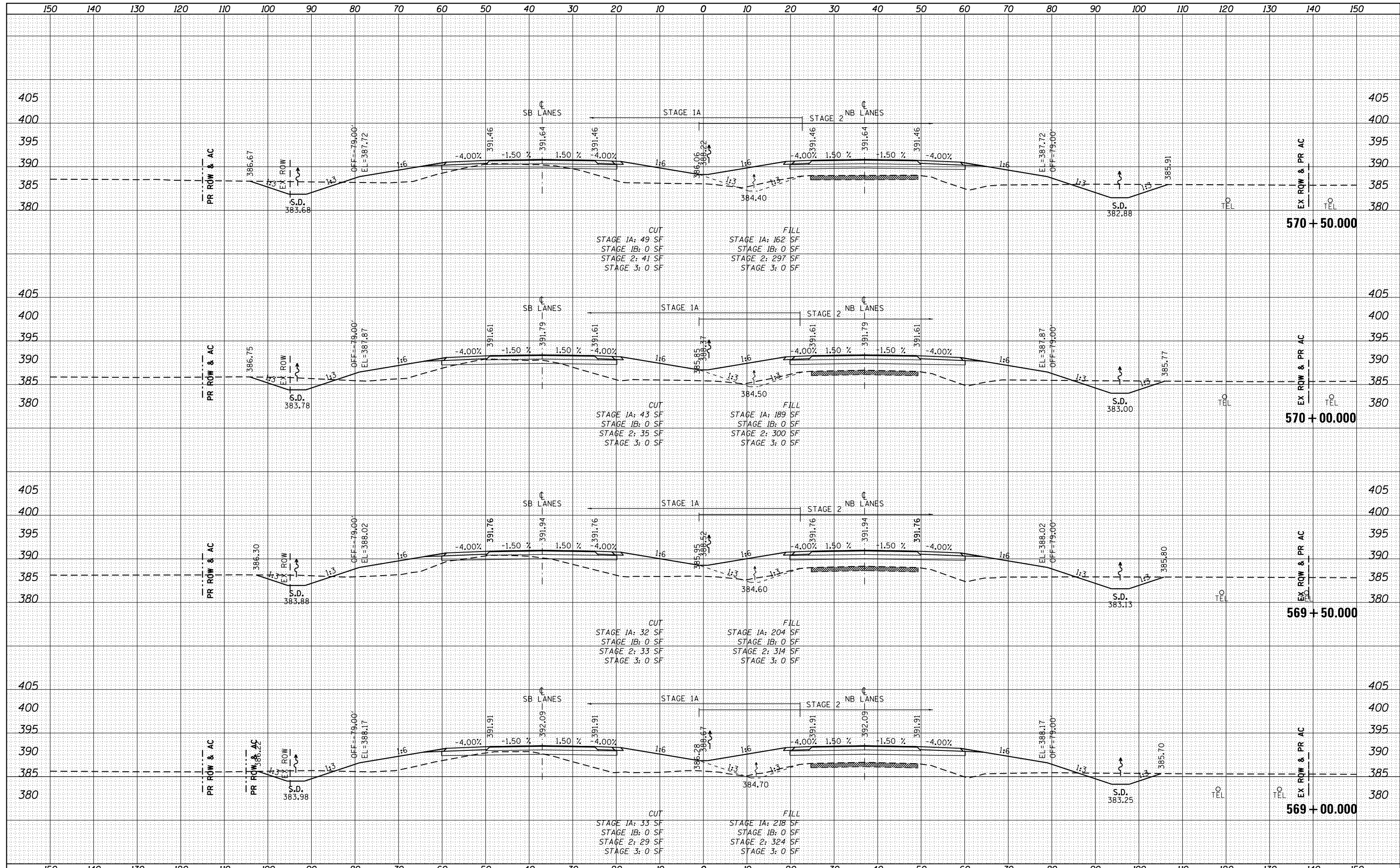
DATE	
BY	
FINAL SURVEY	
SURVEYED	
PLOTTED	
TEMPLATE	
NOTE BOOK	
AREAS CHECKED	
NO.	

DATE	
BY	
ORIGINAL SURVEY	
SURVEYED	
PLOTTED	
TEMPLATE	
NOTE BOOK	
AREAS CHECKED	
NO.	



DATE	
BY	
FINAL SURVEY	
PLOTTED	
TEMPLATE	
NOTE BOOK	
AREAS CHECKED	

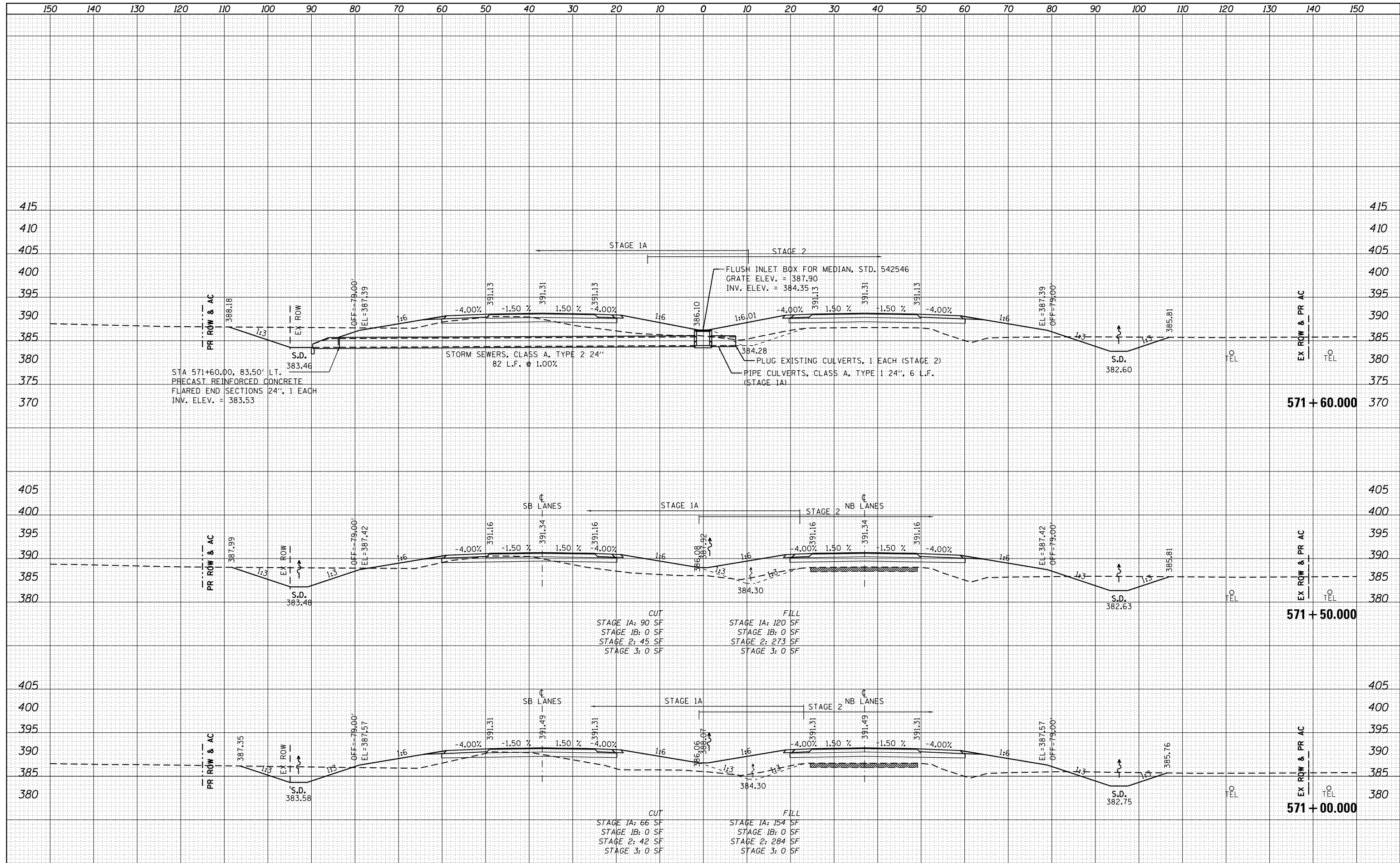
DATE	
BY	
ORIGINAL SURVEY	
PLOTTED	
TEMPLATE	
NOTE BOOK	
AREAS CHECKED	





BY	DATE

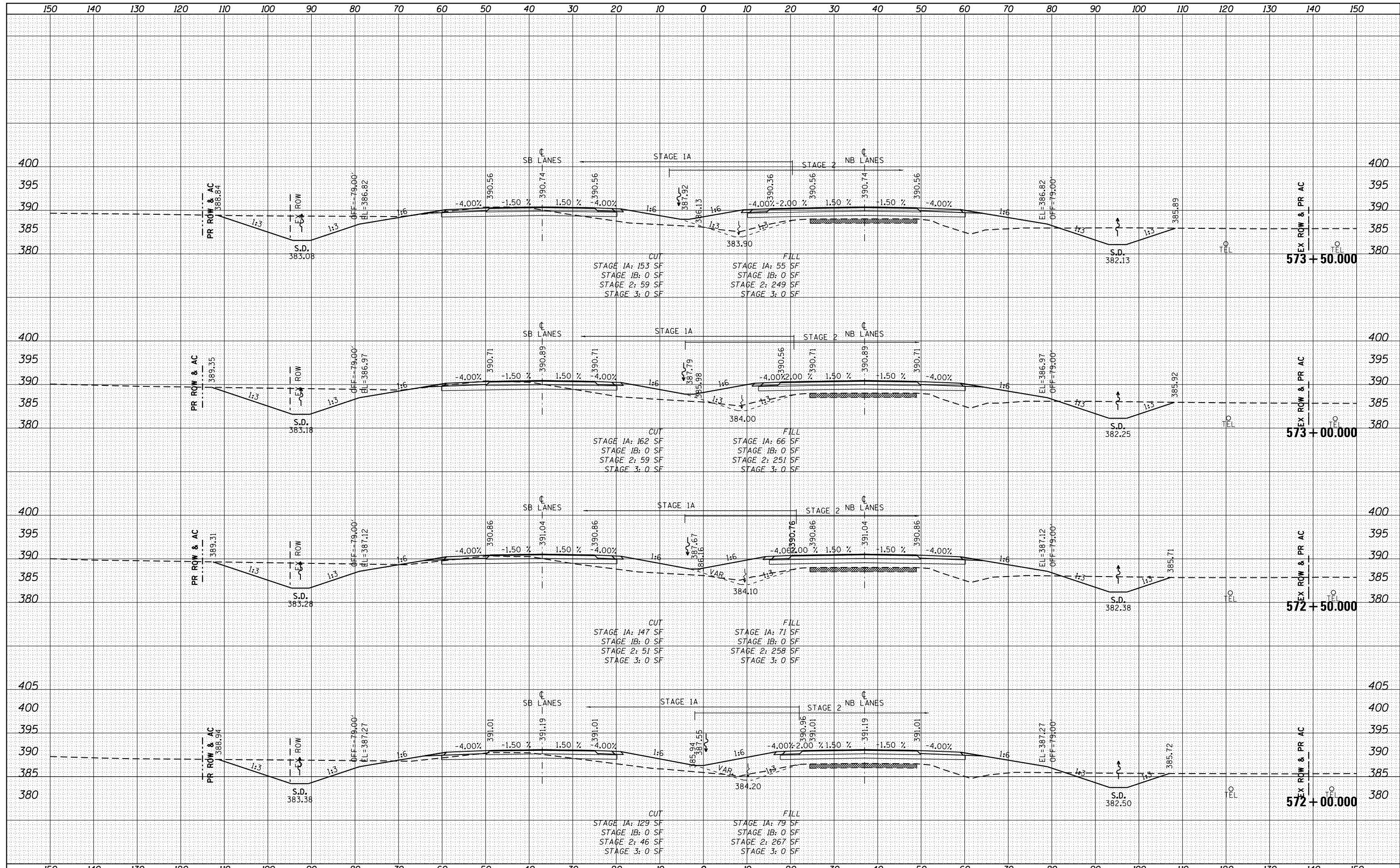
BY	DATE



FILE NAME =	USER NAME = bemory	DESIGNED -	REVISIED -	STATE OF ILLINOIS	CROSS SECTIONS U.S. 45 (F.A.P. 332)			F.A.P. RTE.	SECTION	COUNTY	TOTAL SHEETS	SHEET NO.		
P:\Projects\2011 Projects\11297 - IDOT US45 Ph2	CV\CADD Sheets\0978077-shr-xsc.dgn	DRAWN -	REVISIED -	DEPARTMENT OF TRANSPORTATION	SCALE: 1" = 10'	SHEET	OF	SHEETS	STA. 571+00.000 TO STA. 571+60.000	332	(29,30)R-1	SALINE	745	597
Default	PLOT SCALE = 20.0000' / in.	CHECKED -	REVISIED -	CONTRACT NO. 78077	ILLINOIS FED. AID PROJECT									
	PLOT DATE: 4/30/2014	DATE -	REVISIED -											

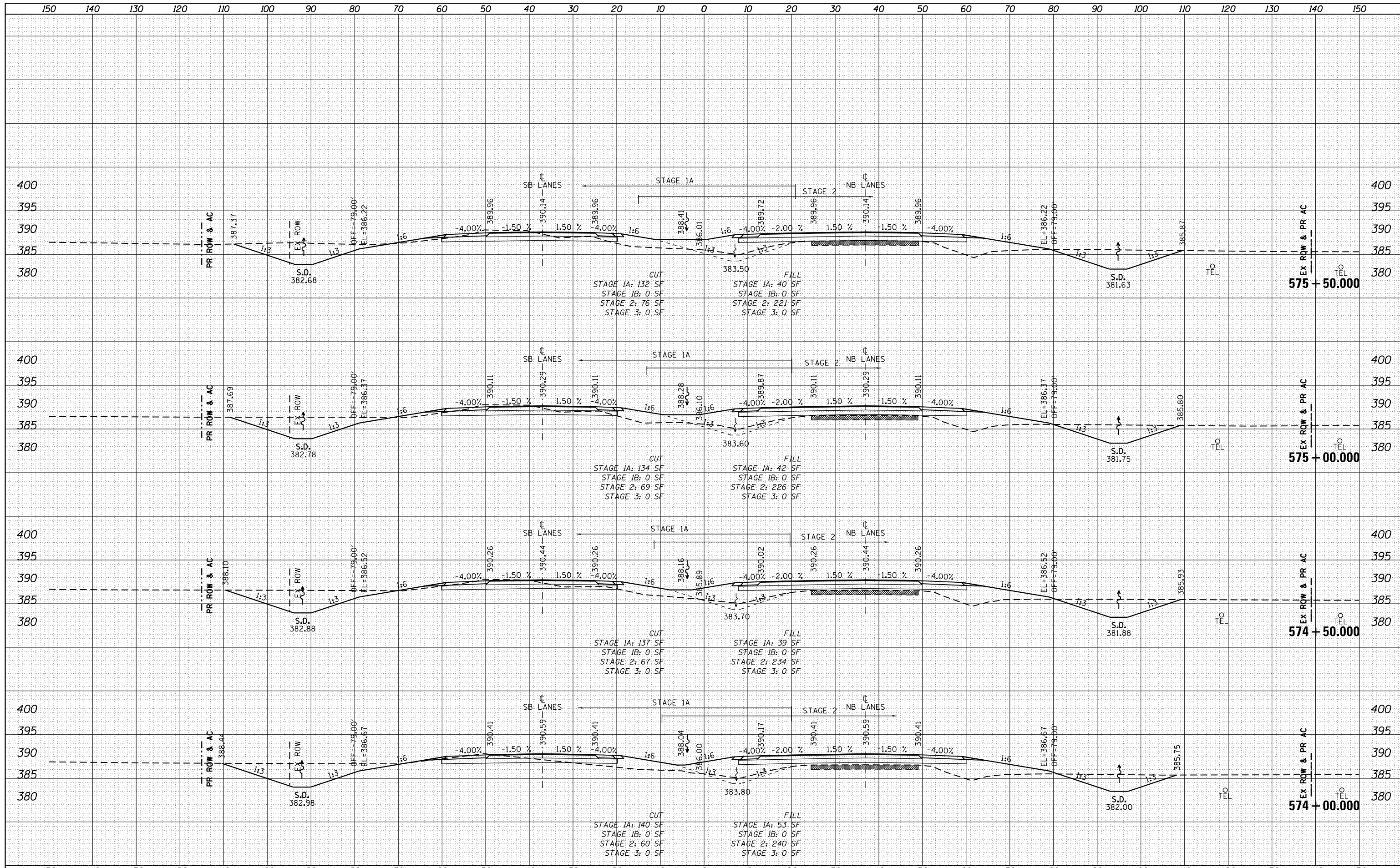
DATE	
BY	
FINAL SURVEY	SURVEYED
NOTE BOOK	PLOTTED
NO.	TEMPLATE
	AREAS
	CHECKED

DATE	
BY	
ORIGINAL SURVEY	SURVEYED
NOTE BOOK	PLOTTED
NO.	TEMPLATE
	AREAS
	CHECKED



BY	DATE	DATE
FINISHED	SURVEYED	PLOTTED
NO.	NO.	NO.
	AREAS CHECKED	AREAS CHECKED

BY	DATE	DATE
ORIGINAL	SURVEYED	PLOTTED
NO.	NO.	NO.
	AREAS CHECKED	AREAS CHECKED



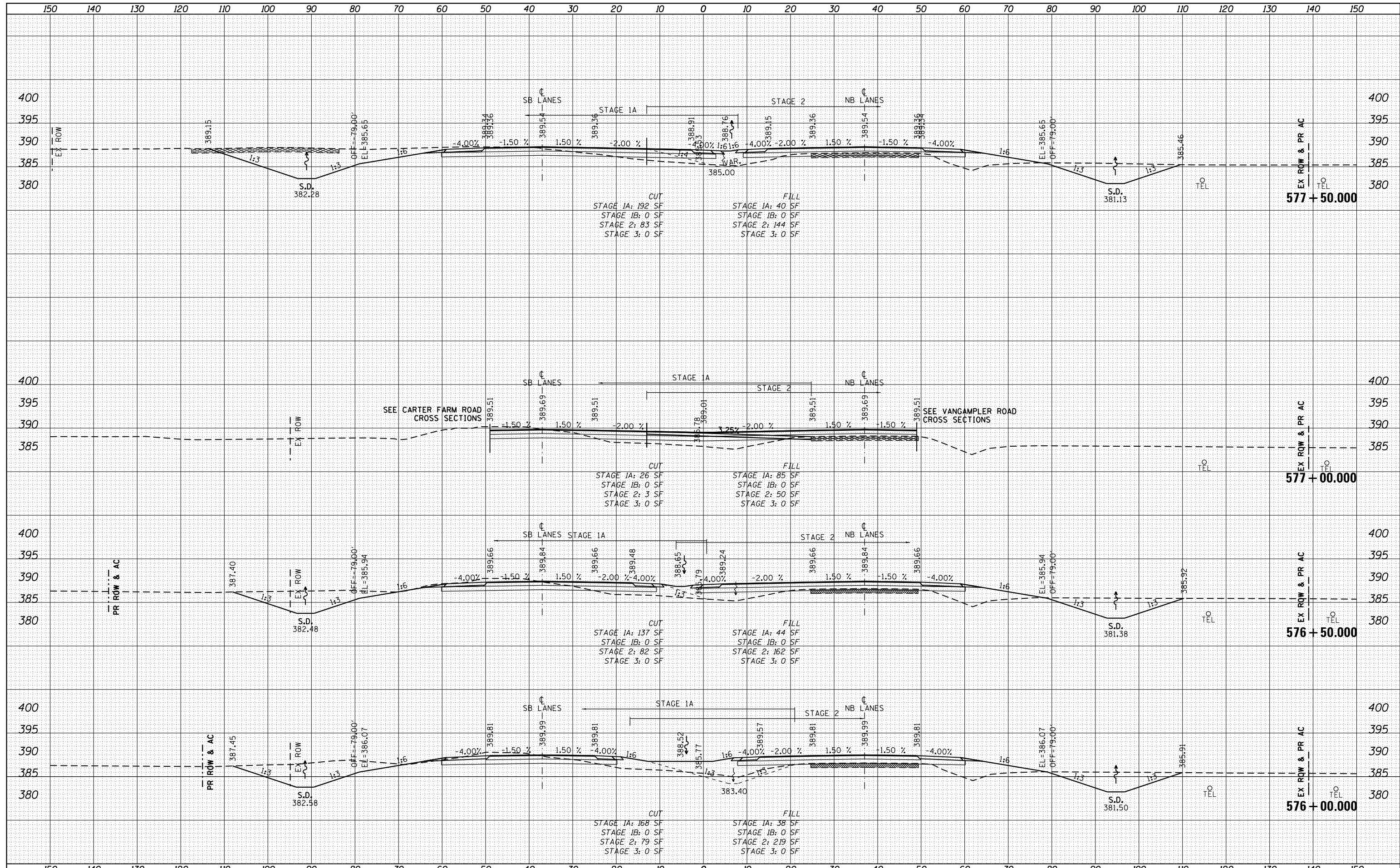
FILE NAME =		USER NAME = bemery		DESIGNED -		REVISED -		SCALE: 1" = 10'		SHEET		OF SHEETS		STA. 574+00.000 TO STA. 575+50.000		F.A.P. RTE. 332		SECTION (29,30R-1)		COUNTY SALINE		TOTAL SHEETS 745		SHEET NO. 599	
P:\Projects\2011\Projects\11297 - IDOT US45 Ph2		CV\CADD Sheets\0978077-sht-xsc.dgn		DRAWN -		REVISED -		PLOT SCALE = 20.0000 "/ in.		CHECKED -		REVISED -		PLOT DATE = 4/30/2014		DATE -		REVISED -		CONTRACT NO. 78077		ILLINOIS		FED. AID PROJECT	

STATE OF ILLINOIS  
DEPARTMENT OF TRANSPORTATION

CROSS SECTIONS U.S. 45 (F.A.P. 332)

DATE	
BY	
FINISHED SURVEY	
PLOTTED TEMPLATE	
NOTE BOOK	
AREAS CHECKED	

DATE	
BY	
ORIGINAL SURVEY	
PLOTTED TEMPLATE	
NOTE BOOK	
AREAS CHECKED	



FILE NAME =	USER NAME = bemery	DESIGNED -	REVISED -	<b>STATE OF ILLINOIS DEPARTMENT OF TRANSPORTATION</b>	<b>CROSS SECTIONS U.S. 45 (F.A.P. 332)</b>			F.A.P. R.E. = 332	SECTION = (29,30)R-1	COUNTY = SALINE	TOTAL SHEETS = 745	SHEET NO. = 600
P:\Projects\2011 Projects\11297 - IDOT US45 Ph2\CV\CADD Sheets\1978077-sht-xsc.dgn		DRAWN -	REVISED -		SCALE: 1" = 10'	SHEET	OF	SHEETS	STA. 553+00.000 TO STA. 577+50.000	CONTRACT NO. 78077		
PLOT SCALE = 20.0000" / in.		CHECKED -	REVISED -		ILLINOIS FED. AID PROJECT							
PLOT DATE = 4/30/2014		DATE -	REVISED -									