

STATE OF ILLINOIS  
DEPARTMENT OF TRANSPORTATION  
DIVISION OF HIGHWAYS

**PROPOSED  
HIGHWAY PLANS**

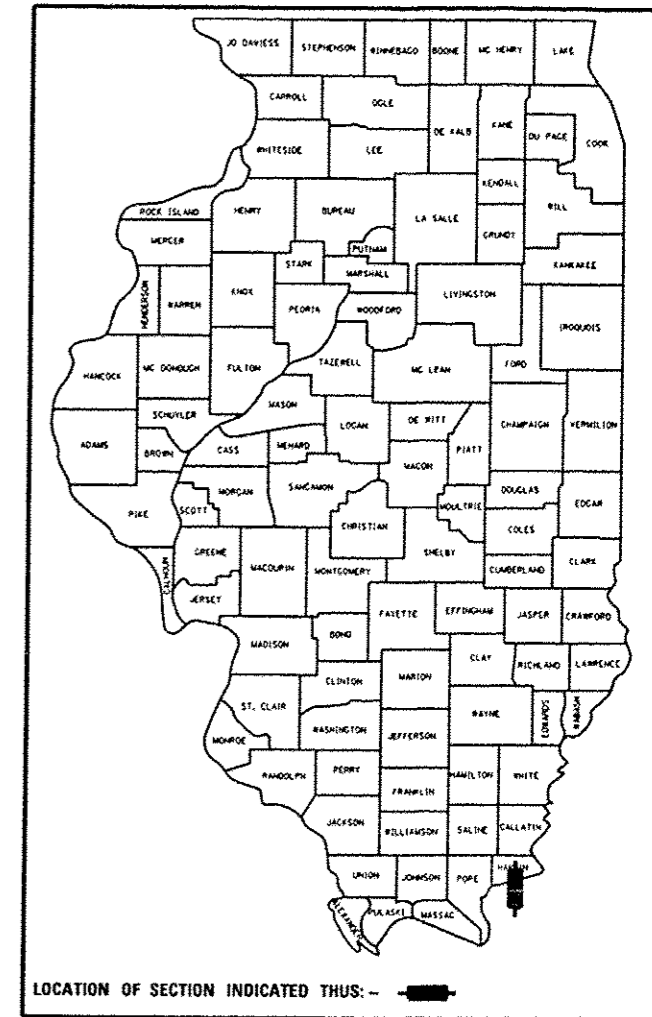
FAP ROUTE 780 (IL 34)  
SECTION (6,6-1)RS-2

SMART RESURFACING  
HARDIN COUNTY

C-99-053-10

F.A.P. RTE.	SECTION	COUNTY	TOTAL SHEETS	SHEET NO.
780	16,6-1RS-2	HARDIN	15	1
		ILLINOIS	CONTRACT NO. 78196	

D-99-051-10



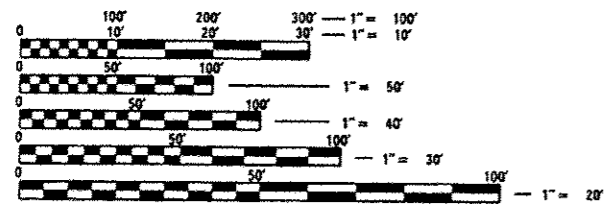
FOR INDEX OF SHEETS, SEE SHEET NO. 3

ADT (YEAR): 2950 (2013)  
PV = 2745  
SU = 30  
MU = 175  
TRUCK% = 6.9%

PROP. PROJECT ON  
FAP 780 (IL 34) BEGINS - R 7 E  
STA. 0+00

EQ. STA. -(0+13.06) (IL. 34) =  
STA. 178+57.18 (IL. 146)  
EQ. STA. -(0+00) (BK.) =  
STA. 0+00 (AH.)

TOWNSHIPS: EAST ROSICLARE

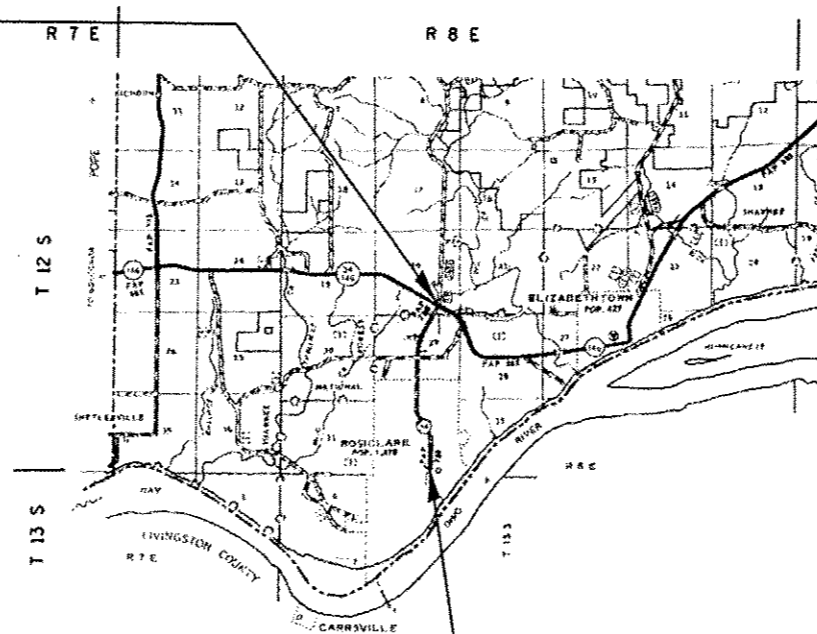


FULL SIZE PLANS HAVE BEEN PREPARED USING STANDARD ENGINEERING SCALES. REDUCED SIZED PLANS WILL NOT CONFORM TO STANDARD SCALES. IN MAKING MEASUREMENTS ON REDUCED PLANS, THE ABOVE SCALES MAY BE USED.

J.U.L.I.E.  
JOINT UTILITY LOCATION INFORMATION FOR EXCAVATION  
1-800-892-0123  
OR 811

PROJECT ENGINEER  
PROJECT MANAGER

CONTRACT NO. 78196



PROP. PROJECT ON  
FAP 780 (IL 34) ENDS -  
STA. 112+28.39

GROSS LENGTH = 11,228.4 FT. = 2.126 MILE  
NET LENGTH = 11,228.4 FT. = 2.126 MILE

STATE OF ILLINOIS  
DEPARTMENT OF TRANSPORTATION  
DIVISION OF HIGHWAYS

SUBMITTED *June 4 20 14*

*Jeffrey J. Ken*  
DEPUTY DIRECTOR OF HIGHWAYS, REGION ENGINEER

*June 27 20 14*

*John D. Baranzelli PE*  
ENGINEER OF DESIGN AND ENVIRONMENT

*June 27 20 14*

*Omer Osman PE*  
DIRECTOR OF HIGHWAYS, CHIEF ENGINEER

PRINTED BY THE AUTHORITY  
OF THE STATE OF ILLINOIS