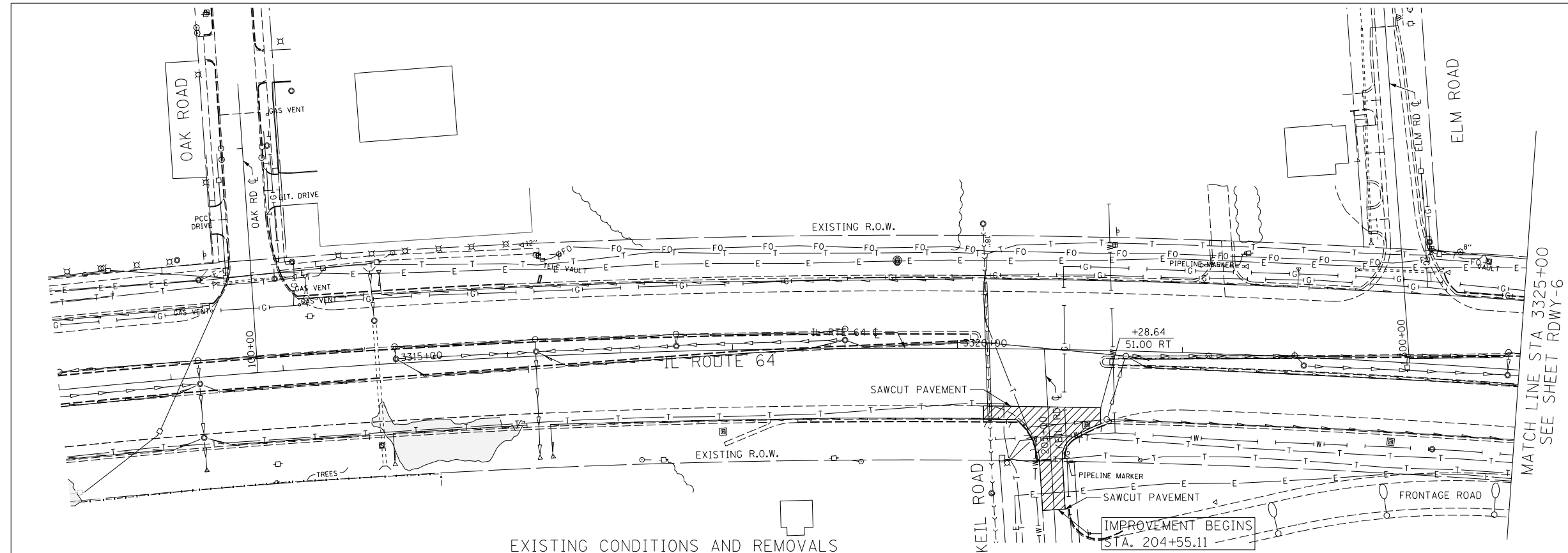
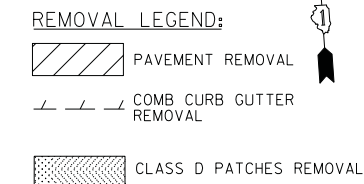


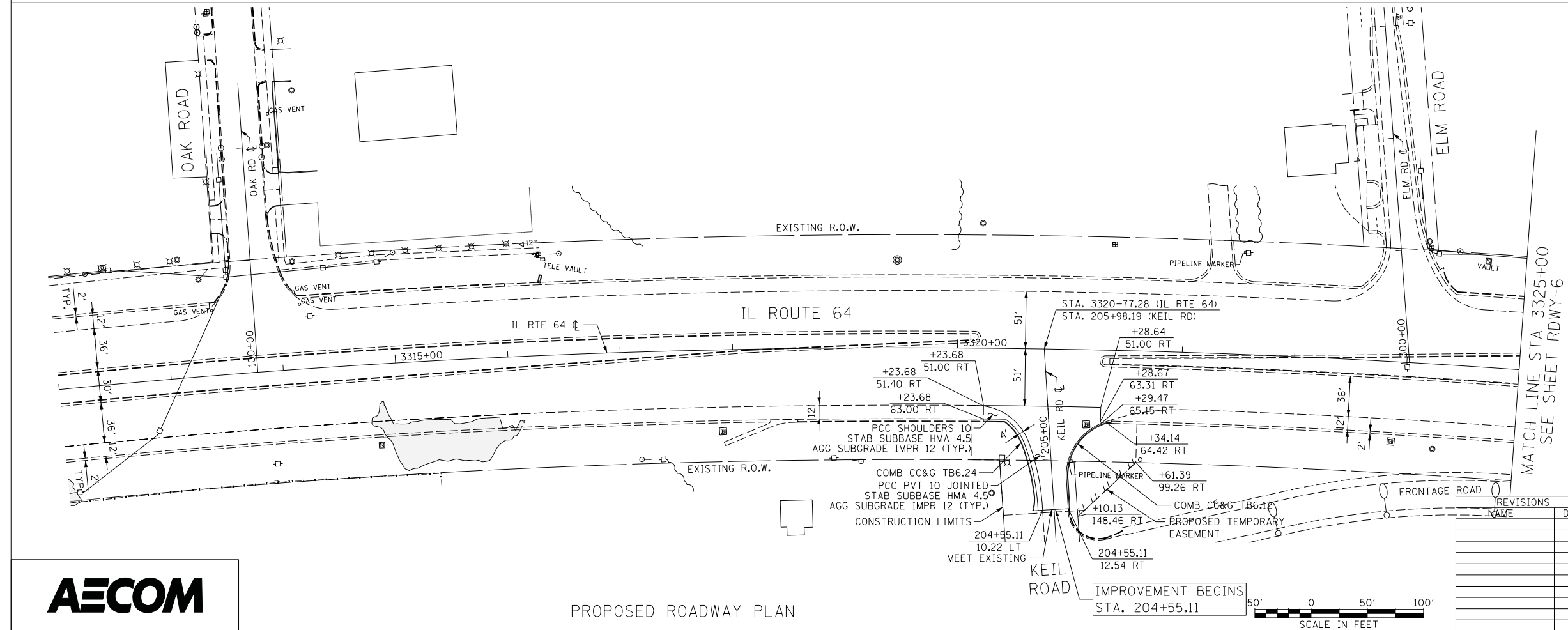
F.A.P. RTE.	SECTION	COUNTY	TOTAL SHEETS	SHEET NO.
307	130N-3 (11)	DUPAGE	141	22
STA.	3312+00	TO STA.	3325+00	
FED. ROAD DIST. NO.	ILLINOIS	FED. AID PROJECT		

60R46

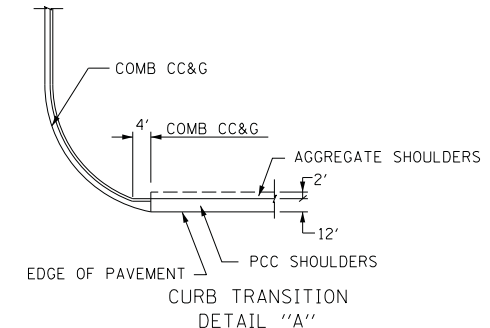


EXISTING CONDITIONS AND REMOVALS

- NOTES:**
- SEE INTERSECTION DETAIL SHEETS FOR GEOMETRIC INFORMATION AT KEIL ROAD WITH IL ROUTE 64.
  - FOR SHOULDER AND CURB AND GUTTER RADIUS RETURN TRANSITIONS - SEE DETAIL "A".
  - CONTRACTOR SHALL COORDINATE WITH CONTRACT 62410 FOR PREVIOUSLY CONSTRUCTED WORK.



PROPOSED ROADWAY PLAN



RDWY-5

ILLINOIS DEPARTMENT OF TRANSPORTATION  
 F.A.P. ROUTE 307 (ILLINOIS ROUTE 64)

ROADWAY PLAN  
 ILLINOIS ROUTE 64  
 STA. 3312+00 TO STA. 3325+00

SCALE: 1" = 50'  
 DATE: FEBRUARY 1, 2013  
 DRAWN BY: AFC  
 CHECKED BY: NJH

REVISIONS	
NAME	DATE

