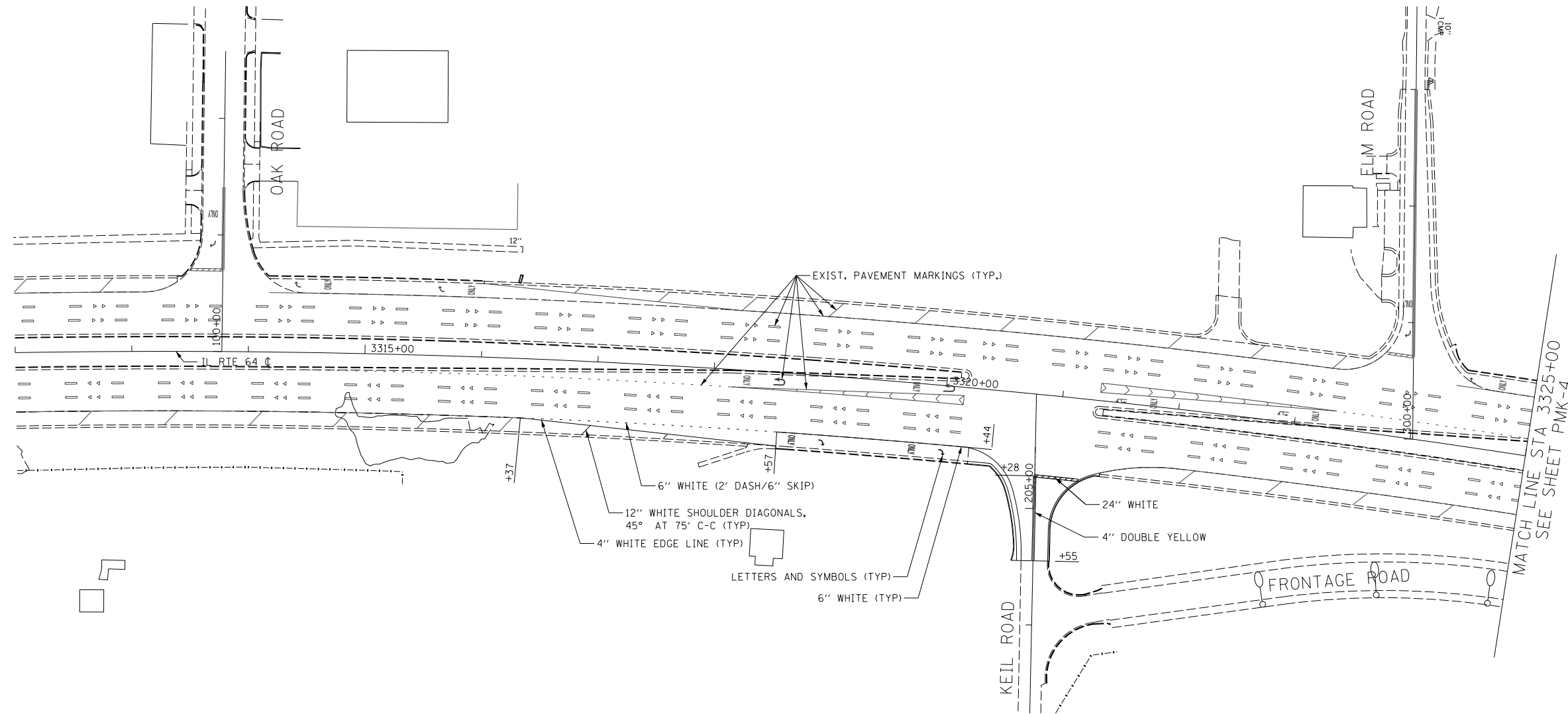
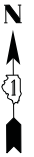


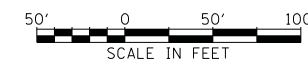
F.A.P. RTE.	SECTION	COUNTY	TOTAL SHEETS	SHEET NO.
307	130N-3 (11)	DUPAGE	141	75
STA. 3312+00		TO STA. 3325+00		
FED. ROAD DIST. NO.	ILLINOIS	FED. AID PROJECT		

60R46



- NOTE:**
1. ALL FINAL PAVEMENT MARKINGS ON THE FINAL PCC SURFACE SHALL BE POLYUREA TYPE 1.
 2. SEE CONTRACT 62410 FOR EXISTING PAVEMENT MARKINGS.

PMK-3



REVISIONS	
NAME	DATE

ILLINOIS DEPARTMENT OF TRANSPORTATION
 F.A.P. ROUTE 307 (ILLINOIS ROUTE 64)
PAVEMENT MARKING PLAN
 IL ROUTE 64
 STA. 3312+00 TO STA. 3325+00

SCALE: VERT: NONE
 HORIZ: 1"=50'
 DATE: FEBRUARY 1, 2013
 DRAWN BY: AFC
 CHECKED BY: NJH