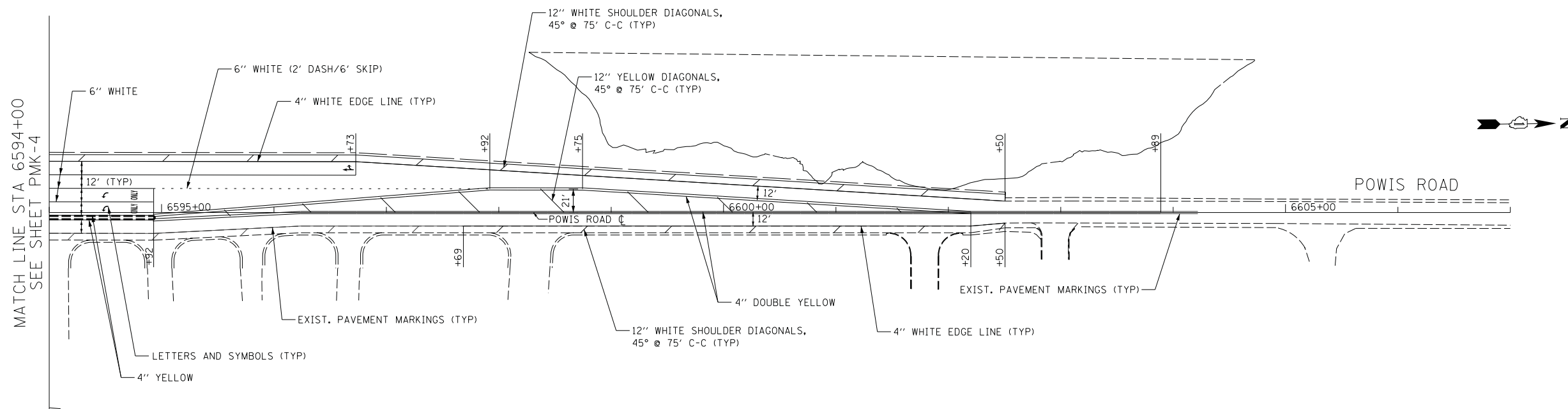

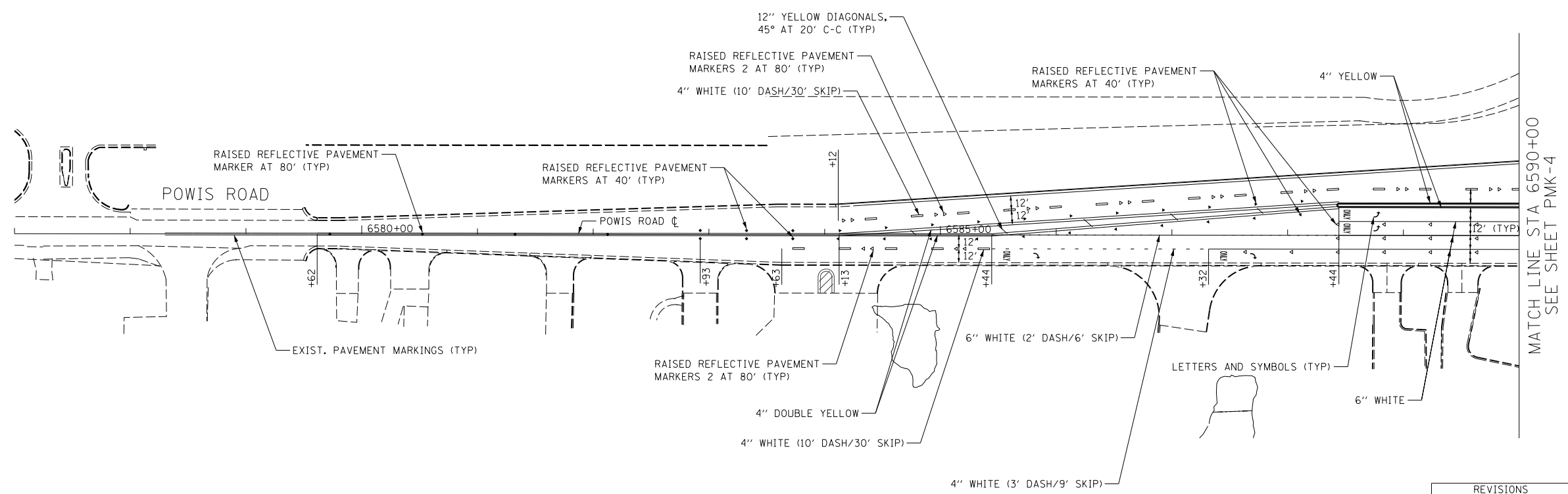


F.A.P. RTE.	SECTION	COUNTY	TOTAL SHEETS	SHEET NO.
307	130N-3 (11)	DUPAGE	141	78
STA. 6579+61		TO STA. 6602+50		
FED. ROAD DIST. NO.		ILLINOIS FED. AID PROJECT		

60R46



MATCH LINE STA 6594+00  
SEE SHEET PMK-4



MATCH LINE STA 6590+00  
SEE SHEET PMK-4

- NOTE:**
- ALL FINAL PAVEMENT MARKINGS ON THE FINAL PCC SURFACE SHALL BE POLYUREA TYPE 1.
  - SEE CONTRACT 62410 FOR EXISTING PAVEMENT MARKINGS.

PMK-9

REVISIONS	
NAME	DATE

ILLINOIS DEPARTMENT OF TRANSPORTATION  
 F.A.P. ROUTE 307 (ILLINOIS ROUTE 64)  
 PAVEMENT MARKING PLAN  
 POWIS ROAD  
 STA. 6579+61 TO STA. 6602+50

SCALE: VERT: NONE  
 HORIZ: 1"=50'  
 DATE: FEBRUARY 1, 2013  
 DRAWN BY: AFC  
 CHECKED BY: NJH

