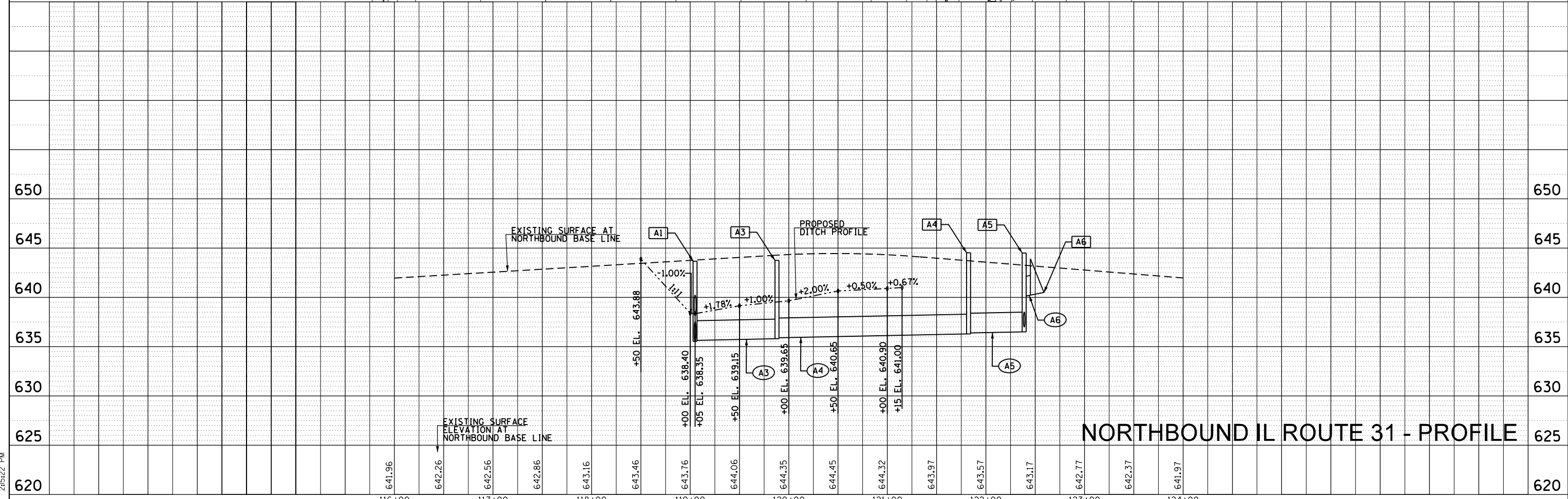
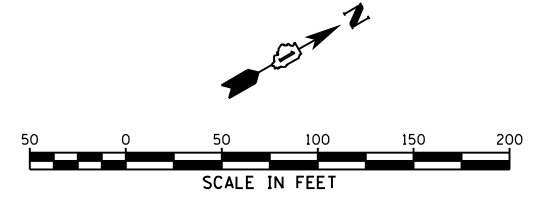
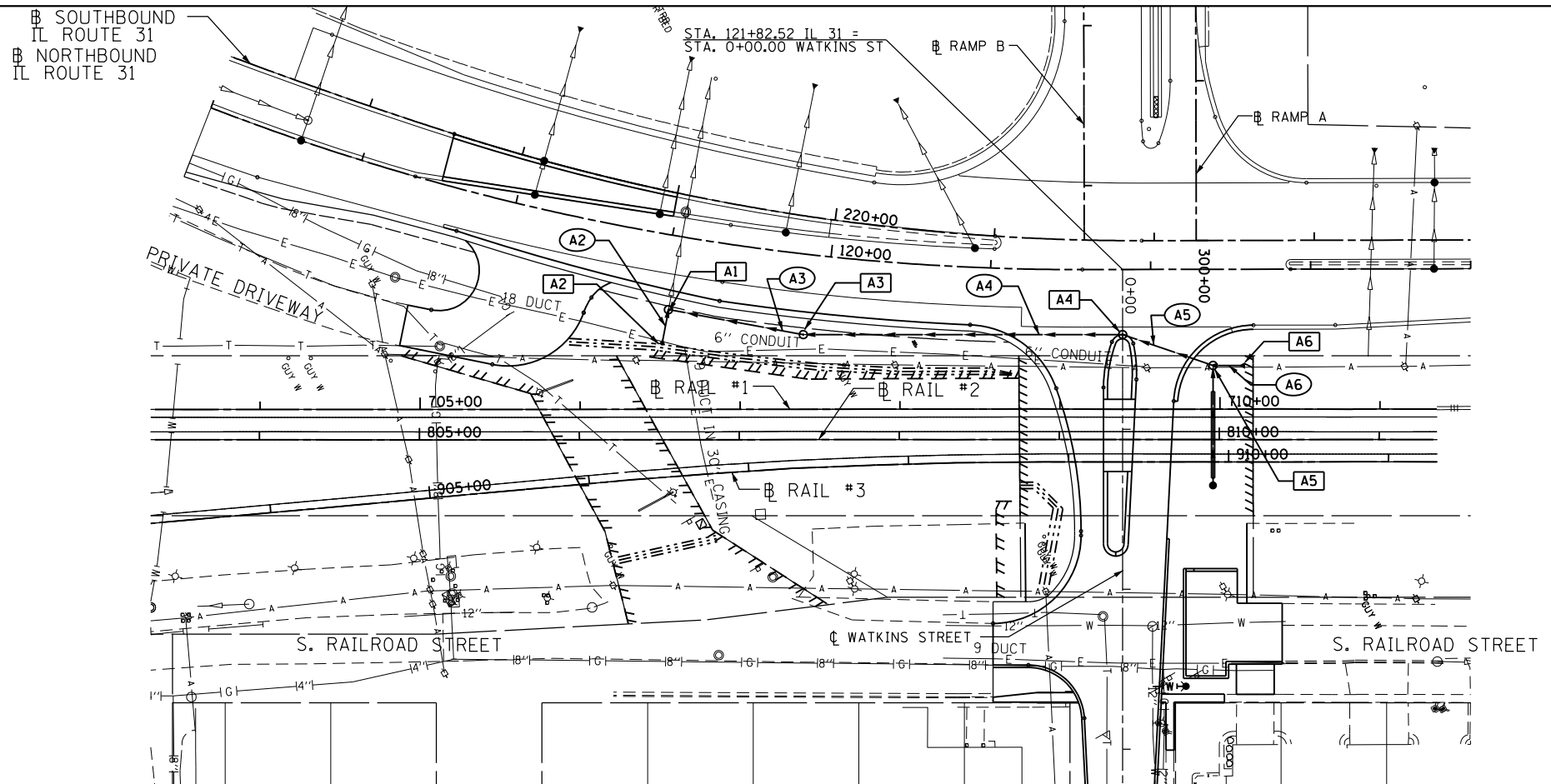


PLAN	SURVEYED	DATE
	PLOTTED	
	ALIGNED	
	CHECKED	
	FILED	
NOTE BOOK NO.	CADD FILE NAME	

PROFILE	SURVEYED	DATE
	PLOTTED	
	GRADES CHECKED	
	STRUCTURE NOTATIONS CHECKED	
NOTE BOOK NO.	CADD FILE NAME	

F:\10522010\20103003\cadd\site\vgm\01\160153-sht+dr\im-01.dgn
5/16/2013 2:55:22 PM



NORTHBOUND IL ROUTE 31 - PROFILE

	USER NAME = 1654	DESIGNED - JWb	REVISED -	STATE OF ILLINOIS DEPARTMENT OF TRANSPORTATION	WATKINS STREET AT IL ROUTE 31 DRAINAGE AND UTILITY PLAN - IL ROUTE 31		F.A.U. RTE. 3902	SECTION 12R-N	COUNTY KANE	TOTAL SHEETS 92	SHEET NO. 36
	PLOT SCALE = 100.0000' / 1"	CHECKED - RS	REVISED -		SCALE: H=50', V=5'	SHEET DRAIN-1 OF 3	STA. 116+00 TO STA. 124+00	CONTRACT NO. 60V53		ILLINOIS FED. AID PROJECT	
	PLOT DATE = 5/16/2013	DATE - 05/17/2013	REVISED -								