

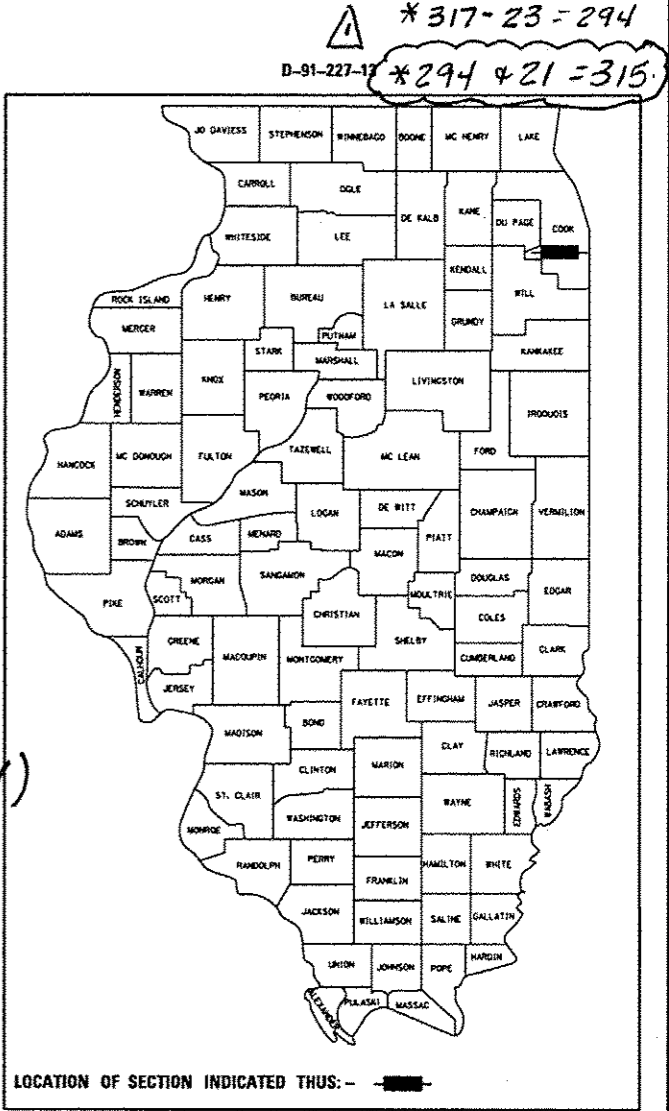
F.A.I. RTE.	SECTION	COUNTY	TOTAL SHEETS	SHEET NO.
90/94/290	2013-007R	COOK	317	1
ILLINOIS CONTRACT NO. 60W25				

FOR INDEX OF SHEETS AND STANDARDS SEE SHEET NO. 2

STATE OF ILLINOIS  
DEPARTMENT OF TRANSPORTATION  
DIVISION OF HIGHWAYS

**PROPOSED  
HIGHWAY PLANS**

FAI ROUTE 90/94  
MORGAN STREET BRIDGE AT  
I-290/CONGRESS PARKWAY (CIRCLE INTERCHANGE)  
SECTION 2013-007R  
RECONSTRUCTION, BRIDGE REPLACEMENT,  
LIGHTING, TRAFFIC SIGNALS,  
AND WATERMAIN PROJECT: NHPP-0005(941)  
COOK COUNTY  
C-91-227-13



**AECOM**  
**HBM**  
**CDM**

STATE OF ILLINOIS  
DEPARTMENT OF TRANSPORTATION  
DIVISION OF HIGHWAYS

SUBMITTED 5/9/13 2013

*John Frazee*  
DEPUTY DIRECTOR OF HIGHWAYS, REGION ENGINEER

June 28, 2013  
*John D. Baranzelli, P.E.*  
ENGINEER OF DESIGN AND ENVIRONMENT

June 28, 2013  
*Omer Osman, P.E.*  
DIRECTOR OF HIGHWAYS, CHIEF ENGINEER

PRINTED BY THE AUTHORITY  
OF THE STATE OF ILLINOIS

DESIGN DESIGNATIONS:

MORGAN STREET	4,000(2040)	LOCAL STREET (URBAN)	30 /30 MPH
I-290 EXIT RAMP	5,000(2040)	INTERSTATE	30 /30 MPH
WB I-290	92,000(2040)	INTERSTATE	45 /50 MPH
EB I-290	105,000(2040)	INTERSTATE	45 /50 MPH

POSTED /DESIGN SPEEDS:

30 /30 MPH
30 /30 MPH
45 /50 MPH
45 /50 MPH

*Danny B. Manojlovski* 5/14/13  
DANNY B. MANOJLOVSKI DATE  
LICENSE EXPIRES 11/30/2013  
SHEET RANGE 1-86, 90-91, 93-115  
267-317

*Moussa A. Issa* 5/14/13  
MOUSSA A. ISSA DATE  
LICENSE EXPIRES 11/30/2014  
SHEET RANGE 116-121, 145-232

*Anna Chiu* 5/14/13  
ANNA CHIU DATE  
LICENSE EXPIRES 11/30/2013  
SHEET RANGE 1-86, 90-91, 93-115  
267-317

*William D. Stermer* 5/14/13  
WILLIAM D. STERMER DATE  
LICENSE EXPIRES 11/30/2013  
SHEET RANGE 122-130, 141-144

*Christopher L. Krueger* 5/14/13  
CHRISTOPHER L. KRUEGER DATE  
LICENSE EXPIRES 11/30/2013  
SHEET RANGE 131-140

*Chad B. Laucamp* 5/14/13  
CHAD B. LAUCAMP DATE  
LICENSE EXPIRES 11/30/2013  
SHEET RANGE 87-89

NPDES PERMIT INFORMATION

NPDES Disturbed Area = 1.18 Acres
Approximate Location of Roadway is : Longitude 87° 39' 06.49" W Latitude 41° 52' 32.05" N

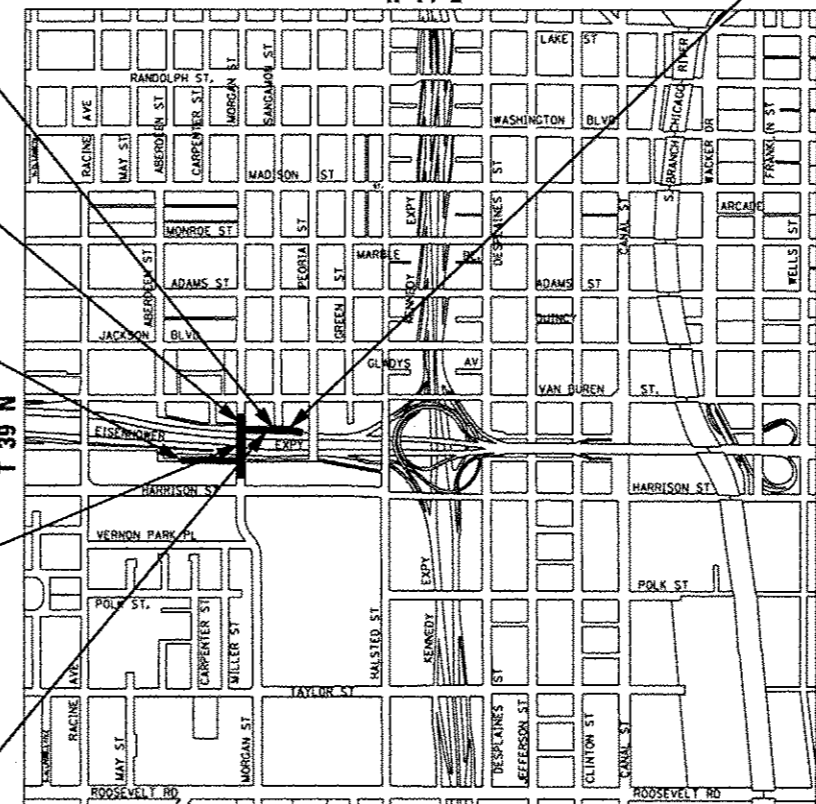
MORGAN STREET EXIT RAMP:  
STA 1002+45.00 STA 1006+25.00

MORGAN STREET: STA 3601+95.00  
TO STA 3606+60.00

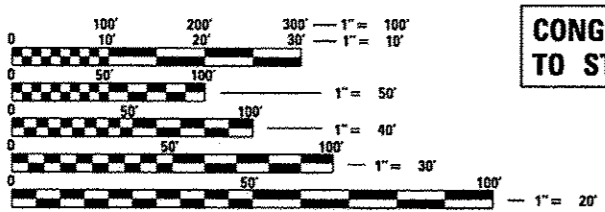
CONGRESS PARKWAY: STA 3305+05.00  
TO STA 3306+83.81

MORGAN STREET BRIDGE  
SN 016-1709  
STA 3603+28.39 TO  
STA 3605+76.06

RETAINING WALL  
SN 016-1724  
STA 5248+93.99 TO  
STA 5248+63.83



LOCATION MAP  
THIS PROJECT IS LOCATED IN THE  
CITY OF CHICAGO  
GROSS LENGTH = 1023.81 FT. (0.194 MILES)  
NET LENGTH = 1023.81 FT. (0.194 MILES)



FULL SIZE PLANS HAVE BEEN PREPARED USING STANDARD ENGINEERING SCALES. REDUCED SIZED PLANS WILL NOT CONFORM TO STANDARD SCALES. IN MAKING MEASUREMENTS ON REDUCED PLANS, THE ABOVE SCALES MAY BE USED.

C.U.A.N.  
CHICAGO UTILITY ALERT NETWORK  
1-312-744-7000

PROJECT ENGINEER: ADDIS ABEBAW  
PROJECT MANAGER: BRIAN KUTTAB

CONTRACT NO. 60W25

DISTRICT 1 DESIGN /CONSULTANT SERVICES: BRIAN KUTTAB, P.E. (847)705-4431 SCHAUMBURG, ILLINOIS

Rev. 7-19-13

Rex

PLOT DATE: 5/7/2013