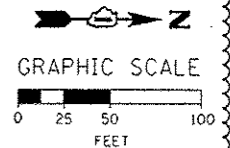
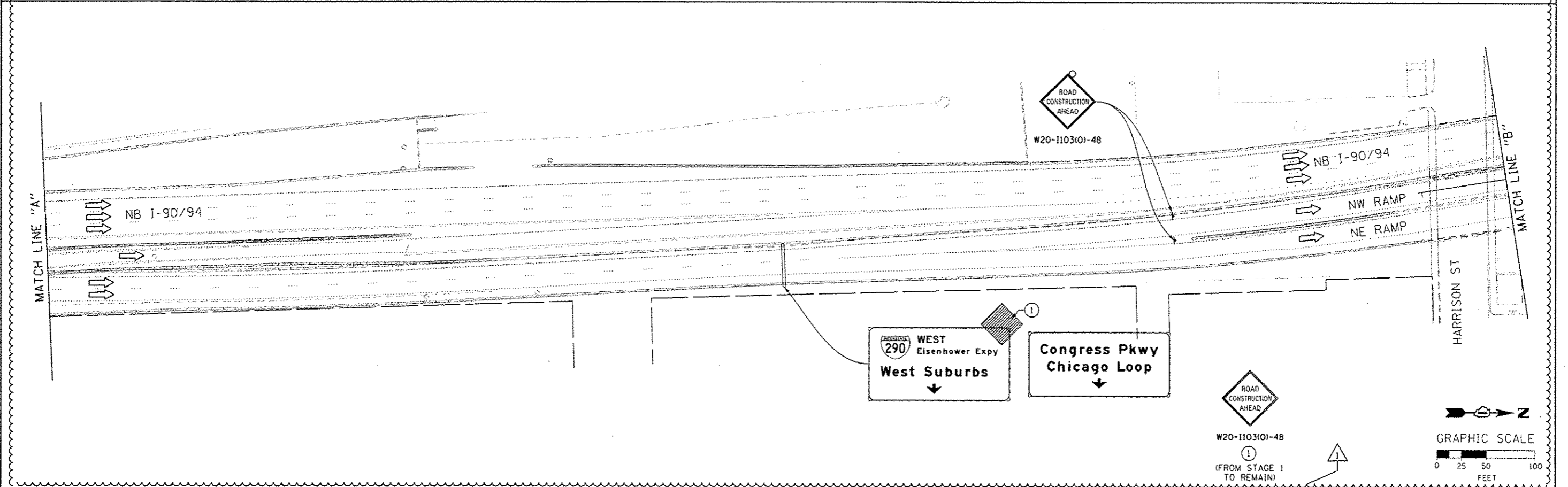
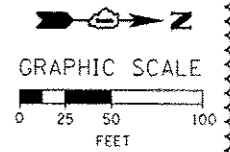
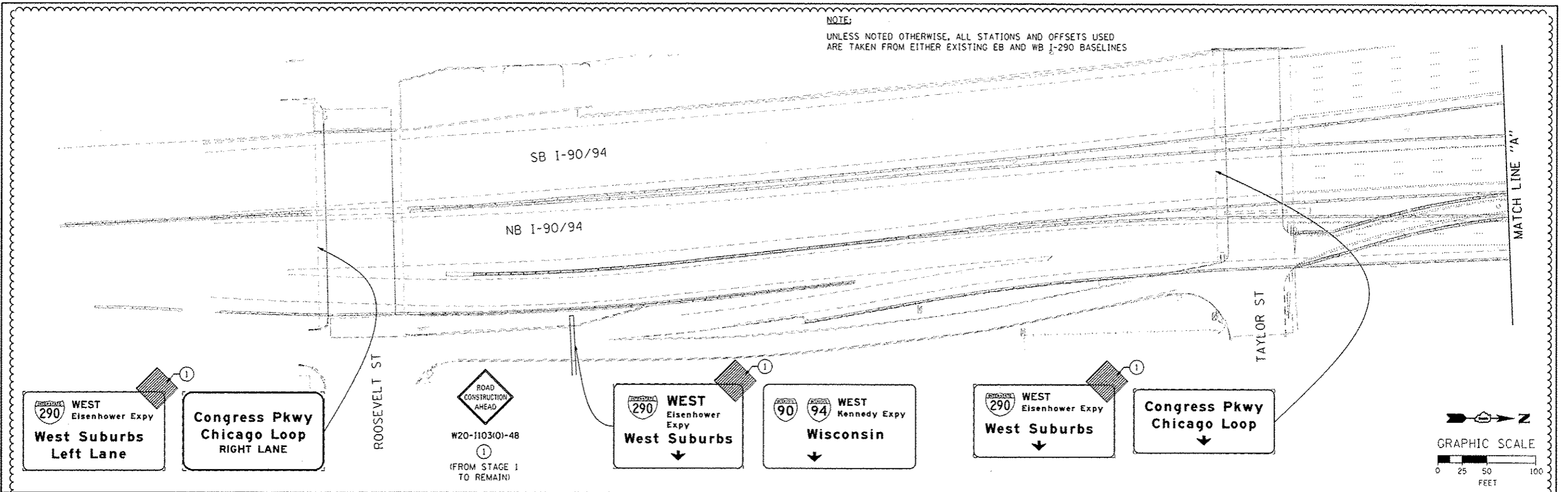


NOTE:
UNLESS NOTED OTHERWISE, ALL STATIONS AND OFFSETS USED
ARE TAKEN FROM EITHER EXISTING EB AND WB I-290 BASELINES



FILE PATH: C:\Users\AECOM\Desktop\AECOM\Projects\2013\2013-007R\2013-007R-001\2013-007R-001-001.dgn

AECOM <small>303 EAST WACKER DRIVE, SUITE 1400 CHICAGO, IL 60601-3216 PHONE: (312) 313-7000 FAX: (312) 313-8800</small>	D160W25-sh4-Stage4-85.dgn	DESIGNED - OPS	REVISED - 7/19/2013
	USER NAME: chuo	DRAWN - PHP	REVISED -
	PLOT SCALE: 50,0000 / in.	CHECKED - DBM	REVISED -
	PLOT DATE: 7/16/2013	DATE -	REVISED -

STATE OF ILLINOIS
DEPARTMENT OF TRANSPORTATION

SUGGESTED STAGES OF CONSTRUCTION AND TRAFFIC CONTROL
STAGE 4
 SCALE: 1" = 50' SHEET 5 OF 7 SHEETS STA. TO STA.

F.A.I. RTE.	SECTION	COUNTY	TOTAL SHEETS	SHEET NO.
90/94/290	2013-007R	COOK	317	76E
CONTRACT NO. 60W25				
ILLINOIS FED. AID PROJECT				