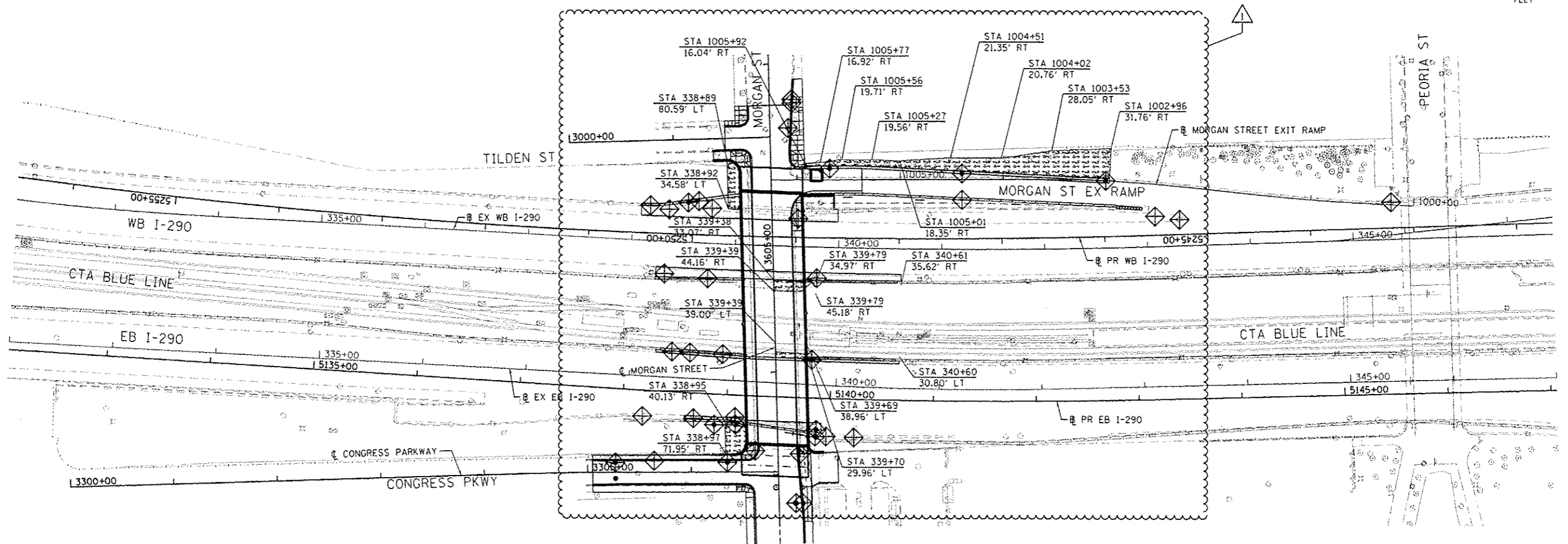
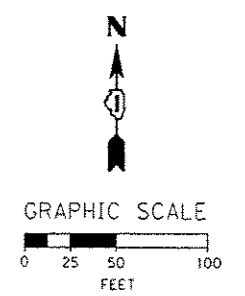
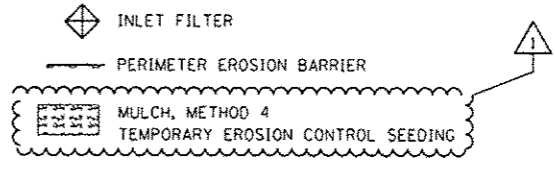


**LEGENDS**



**EROSION CONTROL GENERAL NOTES:**

1. THE CONSTRUCTION LIMITS WILL STAKED AND APPROVED BY THE ENGINEER PRIOR TO COMMENCING CONSTRUCTION. THE CONSTRUCTION LIMITS MAY BE ADJUSTED BY THE ENGINEER TO PRESERVE TREES AND NO ADDITIONAL COMPENSATION WILL BE PAID TO THE CONTRACTOR FOR CHANGES IN CONSTRUCTION LIMITS.
2. EROSION CONTROL ITEMS ARE CONSIDERED HIGH PRIORITY ITEMS IN THIS CONTRACT. THE ENGINEER WILL IMPLEMENT ALL PROVISIONS OF SPECIFICATION TO NECESSARY TO ASSURE THAT EROSION CONTROL ITEMS ARE CONSTRUCTED AND MAINTAINED IN A TIMELY MANNER. ALL EROSION CONTROL MEASURES SHALL BE INSTALLED PRIOR TO BEGINNING ANY CONSTRUCTION ACTIVITIES.
3. THE EROSION CONTROL MEASURES SHOWN ARE BUT A GRAPHICAL REPRESENTATION OF SUGGESTED MEASURES. DEVIATIONS FROM THIS PLAN ARE TO BE EXPECTED PENDING A JOBSITE INSPECTION BETWEEN THE CONTRACTOR AND THE DEPARTMENT.
4. THE CONTRACTOR WILL BE REQUIRED TO IMPLEMENT AND MAINTAIN SEDIMENT CONTROL MEASURES PRIOR TO STRIPPING EXISTING VEGETATION.
5. TEMPORARY EROSION CONTROL SEEDING SHALL BE APPROVED PER SUB-STAGE AS SOON AS ROUGH GRADING IS COMPLETED IN A SECTION, BUT IN NO CASE MORE THAN 7 DAY AFTER THE CONSTRUCTION ACTIVITIES IN THAT PORTION OF THE SITE HAVE TEMPORARILY OR PERMANENTLY CEASED WHERE CONSTRUCTION WILL NOT OCCUR FOR A PERIOD OF 14 OR MORE CALENDAR DAYS.
6. ANY AREA WHERE THERE IS NO PROPOSED GRADING THE EXISTING GROUND COVER SHALL REMAIN.
7. THE CONTRACTOR SHALL PROVIDE TO THE RESIDENT ENGINEER A PLAN TO HAVE STABILIZED CONNECTION BETWEEN THE UPSTREAM AND THE DOWNSTREAM ENDS OF STORM WATER CONVEYANCE UNDER CONSTRUCTION WHEN RAIN IS FORECASTED DURING STORM SEWER CONSTRUCTION, SO THAT FLOW WILL NOT CAUSE EROSION.
8. TEMPORARY STOCKPILE LOCATIONS SHALL BE APPROVED BY THE ENGINEER AND WILL REQUIRE SILT FENCE AND TEMPORARY SEEDING.
9. AN ESTIMATED ADDITIONAL QUANTITY OF 25 EACH OF INLET FILTERS HAS BEEN ADDED TO THE CONTRACT FOR WHEN REPLACEMENT IS REQUIRED FROM INSPECTION OF THE ENGINEER.

FILE PATH: ... \Public\60W25\Documents\60W25\60W25\_Stage1\60W25\_Stage1.dwg  
 USER: ...  
 PLOT DATE: 7/6/2013



DIGW25-shr-Eros-01	DESIGNED - OPS	REVISED - 7/19/2013
USER NAME: chtun	DRAWN - OPS	REVISED -
PLOT SCALE = 50.0000' / in.	CHECKED - DBM	REVISED -
PLOT DATE = 7/6/2013	DATE - 6/17/2013	REVISED -

**STATE OF ILLINOIS**  
**DEPARTMENT OF TRANSPORTATION**

**EROSION AND SEDIMENTATION CONTROL PLAN**  
**STAGE 1**

SCALE: 1" = 50' SHEET 1 OF 3 SHEETS STA. TO STA.

F.A.I. RTE.	SECTION	COUNTY	TOTAL SHEETS	SHEET NO.
90/94/290	2013-007R	COOK	317	79
CONTRACT NO. 60W25				
ILLINOIS FED. AID PROJECT				