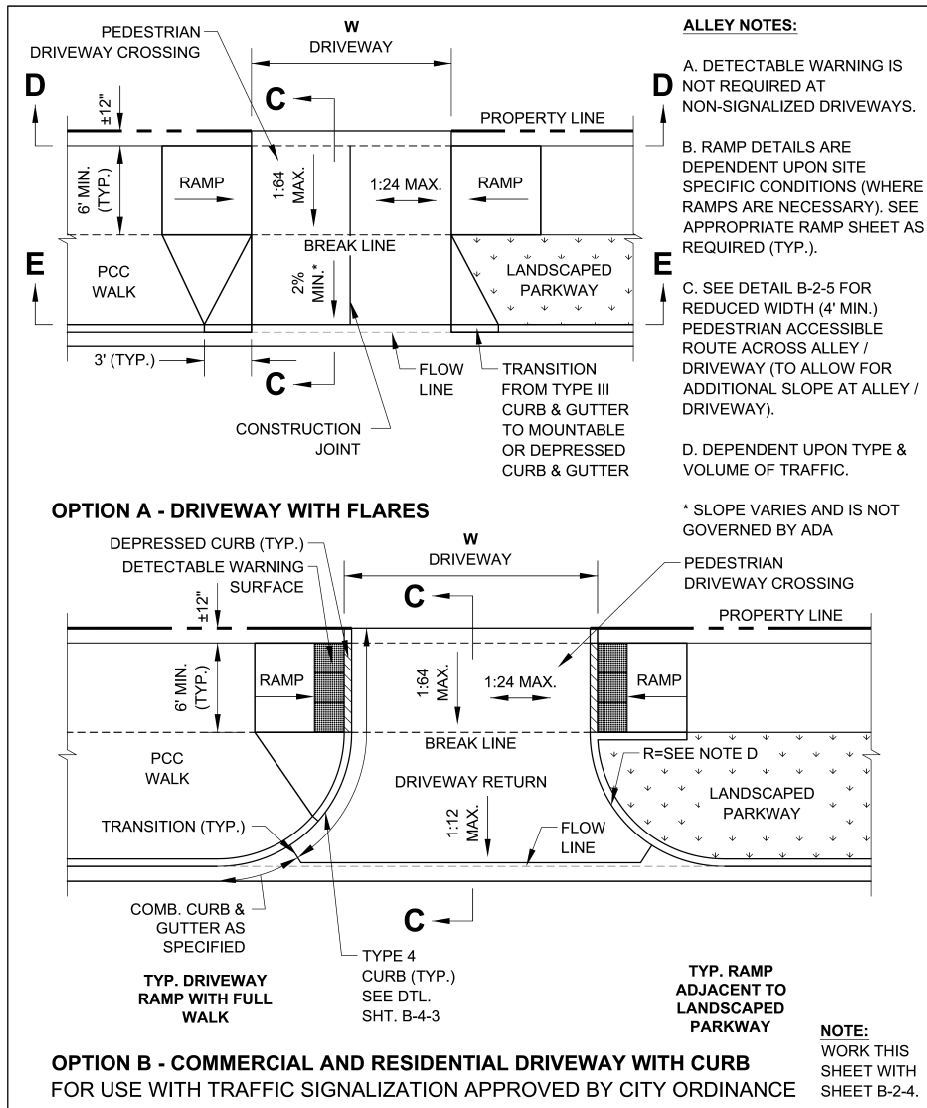
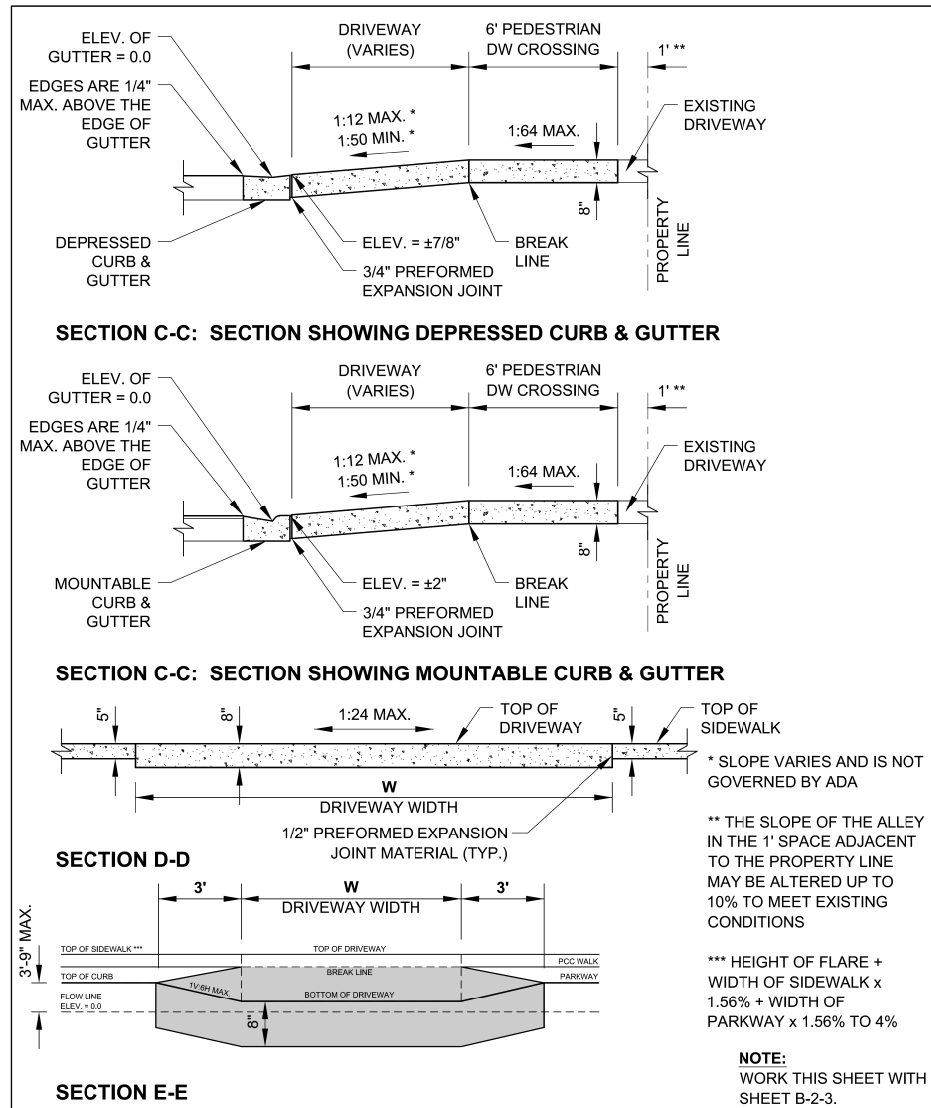


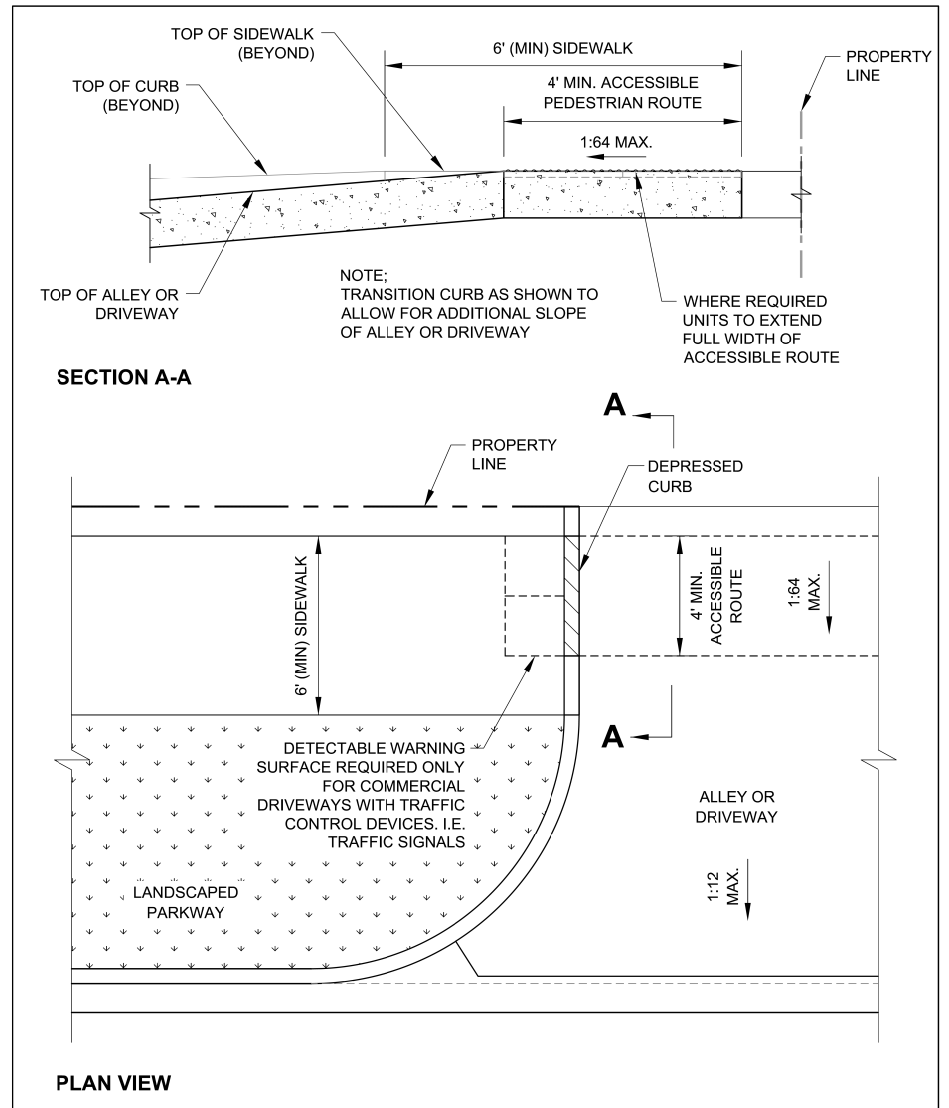
FILE PATH = p:\388035-projects\transportation\01_Americas\Transportation\60269938_Circle\Phase_1\000_CAD\005_Roadway\Sheets\60W25_Contract\0160W25-shr-ADA-06



<p>City of Chicago Rahm Emanuel, Mayor Department of Transportation Division of Engineering www.cityofchicago.org</p>	DATE	REVISION	<p>CITY OF CHICAGO DRIVEWAY CONSTRUCTION PLAN VIEWS SHEET B-2-3</p> <p>SCALE: NOT TO SCALE DATE: 10/23/2006</p> <p>DRAWN BY: CDOT CHECKED BY: LCM</p>
	02/20/07	REVISION 1	
	11/15/07	REVISION 2	
	11/14/08	REVISION 3	
	08/10/12	REVISION 5	



<p>City of Chicago Rahm Emanuel, Mayor Department of Transportation Division of Engineering www.cityofchicago.org</p>	DATE	REVISION	<p>CITY OF CHICAGO DRIVEWAY CONSTRUCTION SECTIONS SHEET B-2-4</p> <p>SCALE: NOT TO SCALE DATE: 10/23/2006</p> <p>DRAWN BY: CDOT CHECKED BY: LCM</p>
	02/20/07	REVISION 1	
	11/15/07	REVISION 2	
	11/14/08	REVISION 3	
	08/10/12	REVISION 5	



<p>City of Chicago Rahm Emanuel, Mayor Department of Transportation Division of Engineering www.cityofchicago.org</p>	DATE	REVISION	<p>CITY OF CHICAGO ALLEY & DRIVEWAY DETAIL FOR REDUCED WIDTH PEDESTRIAN ACCESS ROUTE SHEET B-2-5</p> <p>SCALE: NOT TO SCALE DATE: 10/23/2006</p> <p>DRAWN BY: CDOT CHECKED BY: LCM</p>
	02/20/07	REVISION 1	
	11/15/07	REVISION 2	
	11/14/08	REVISION 3	
	08/10/12	REVISION 5	



D160W25-shr-ADA-06	DESIGNED - BMC	REVISED -
USER NAME = CzosnykoB	DRAWN - BMC	REVISED -
PLOT SCALE = 1:8000' / 1"	CHECKED - AFC	REVISED -
PLOT DATE = 5/15/2013	DATE - 5/14/2013	REVISED -

**STATE OF ILLINOIS
DEPARTMENT OF TRANSPORTATION**

**CITY OF CHICAGO
ADA STANDARDS**

SCALE: N.T.S. SHEET 3 OF 5 SHEETS STA. TO STA.

F.A.I. RTE.	SECTION	COUNTY	TOTAL SHEETS	SHEET NO.
90/94/290	2013-007R	COOK	317	101
CONTRACT NO. 60W25				
ILLINOIS FED. AID PROJECT				