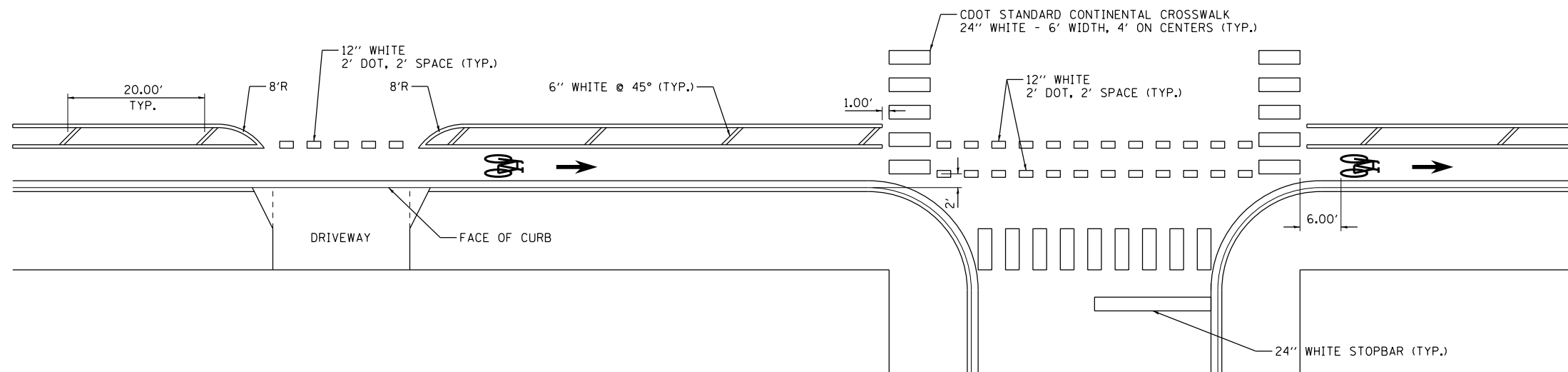
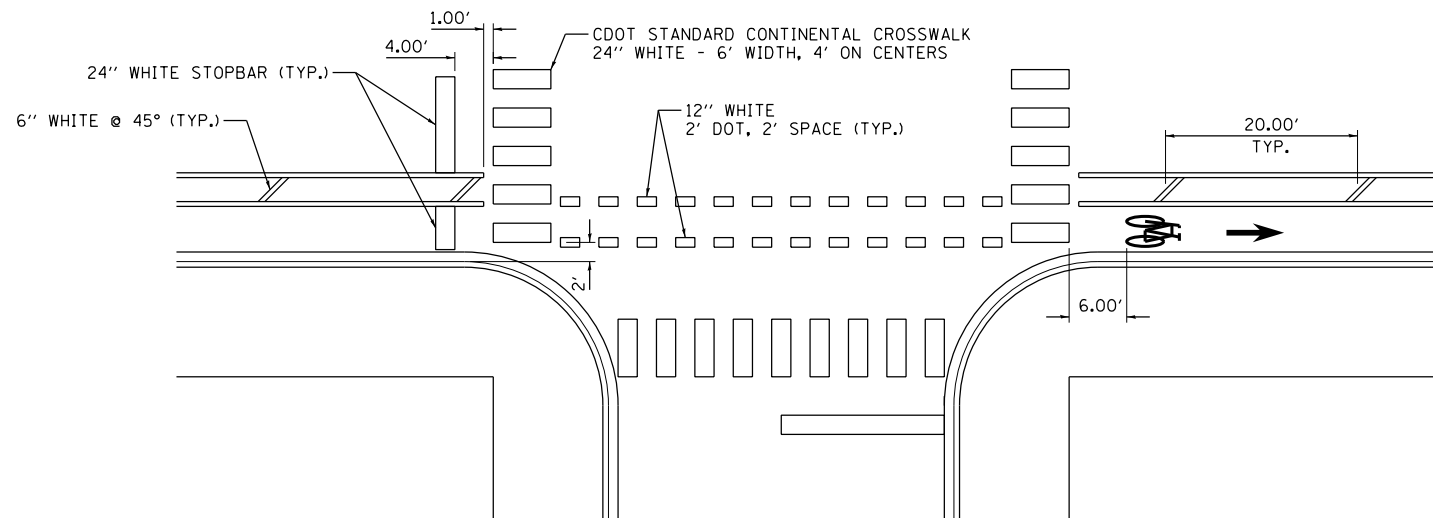


DRIVEWAY AND UNSIGNALIZED INTERSECTION DETAIL



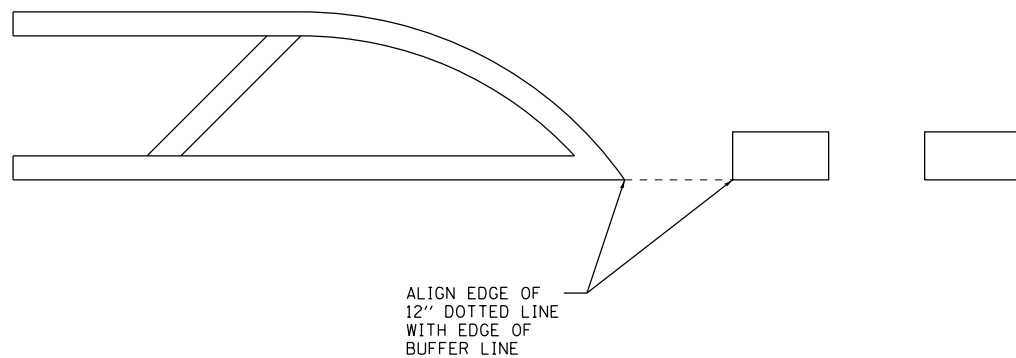
SIGNALIZED INTERSECTION DETAIL



NOTES:

1. ALL MARKINGS ARE 6" SOLID UNLESS OTHERWISE NOTED.
2. ALIGN LONGITUDINAL EDGE OF 12" DOTTED LINE WITH LONGITUDINAL EDGE OF 6" BUFFER LINE. SEE STRIPING ALIGNMENT DETAIL.
3. ALL PAVEMENT MARKING LINES TERMINATE 1' FROM CONTINENTAL CROSSWALKS.

STRIPING ALIGNMENT DETAIL



FILE PATH = p:\388035\pav\l\escomon\lme\local\p\AECOM\0\Documents\01_Americas\Transportation\60269938_Circle\Phase\1\000_CAD\005_Roadway_Sheets\60W25_Contract\0160W25-sht-Pmk-Sign-04



DI60W25-sht-Pmk-Sign-04
 USER NAME = CzosnykoB
 PLOT SCALE = 10.0000' / in.
 PLOT DATE = 5/15/2013

DESIGNED - BMC
 DRAWN - BMC
 CHECKED - AFC
 DATE - 5/14/2013

REVISED -
 REVISED -
 REVISED -
 REVISED -

STATE OF ILLINOIS
 DEPARTMENT OF TRANSPORTATION

PAVEMENT MARKING DETAILS

SCALE: N.T.S. SHEET 1 OF 1 SHEETS STA. TO STA.

F.A.I. RTE.	SECTION	COUNTY	TOTAL SHEETS	SHEET NO.
90/94/290	2013-007R	COOK	317	111C
CONTRACT NO. 60W25				
ILLINOIS FED. AID PROJECT				