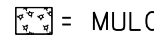
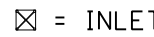
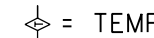
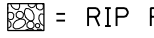
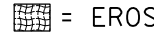
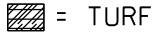
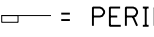
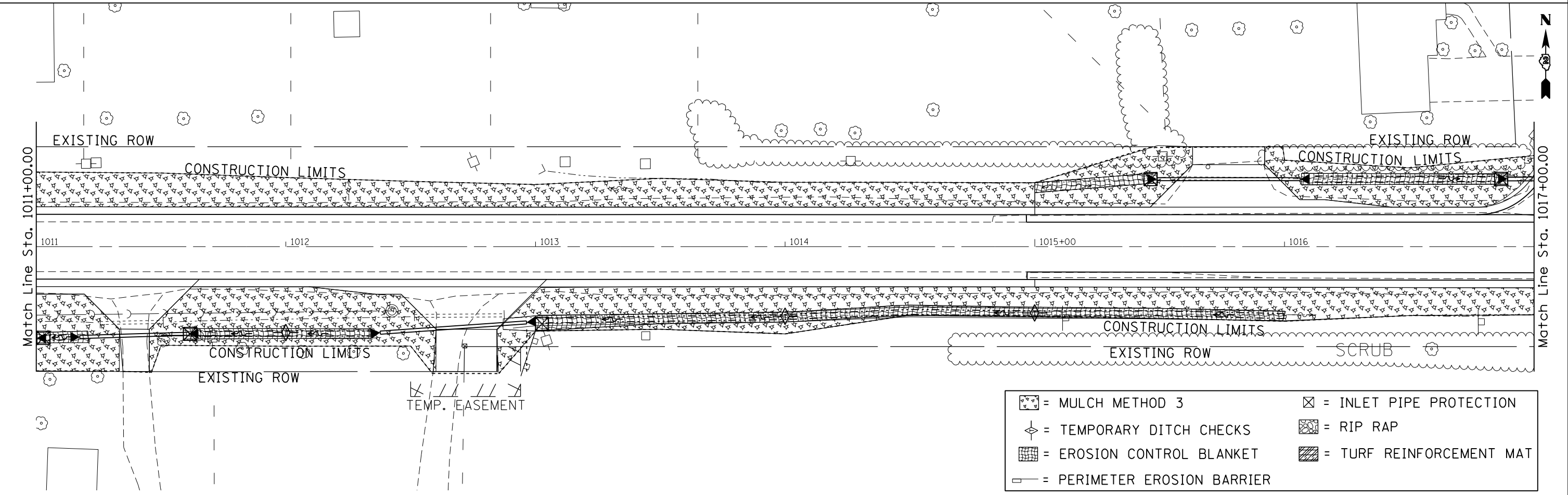
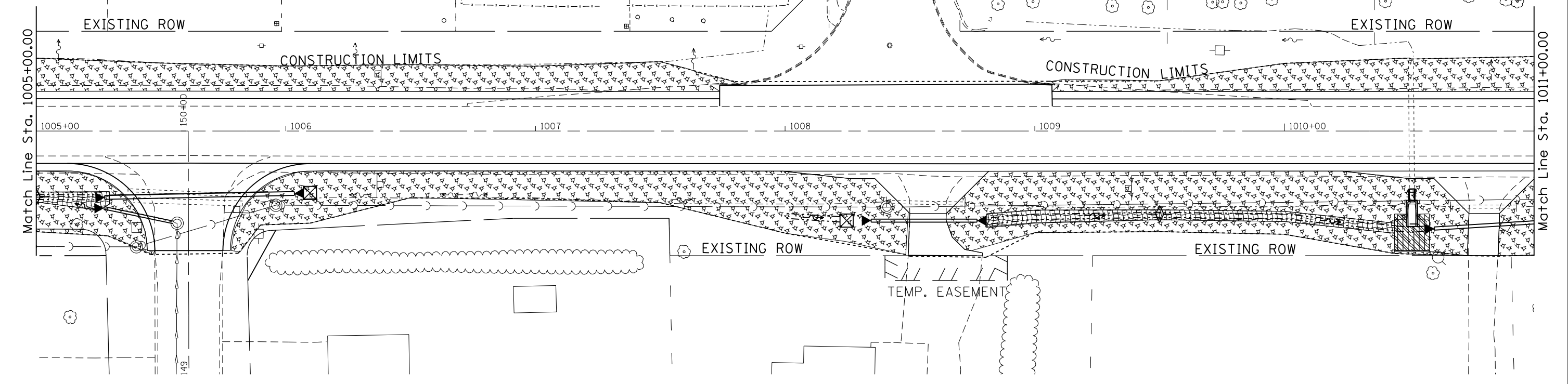
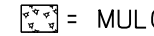
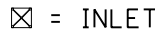
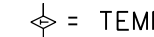

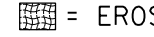

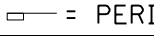


-  = MULCH METHOD 3
-  = INLET PIPE PROTECTION
-  = TEMPORARY DITCH CHECKS
-  = RIP RAP
-  = EROSION CONTROL BLANKET
-  = TURF REINFORCEMENT MAT
-  = PERIMETER EROSION BARRIER



-  = MULCH METHOD 3
-  = INLET PIPE PROTECTION
-  = TEMPORARY DITCH CHECKS
-  = RIP RAP
-  = EROSION CONTROL BLANKET
-  = TURF REINFORCEMENT MAT
-  = PERIMETER EROSION BARRIER

FILE NAME =	USER NAME = grantpm	DESIGNED -	REVISED -
c:\pwwork\pwwork\grantpm\d0261271\0207	11-shr-eros.dgn	DRAWN -	REVISED -
	PLOT SCALE = 40.0000' / in.	CHECKED -	REVISED -
	PLOT DATE = Wed Mar 20 11:55:25 2013	DATE -	REVISED -

**STATE OF ILLINOIS
DEPARTMENT OF TRANSPORTATION**

IL ROUTE 92 EROSION CONTROL SHEETS			
SCALE:	SHEET	OF SHEETS	STA. TO STA.

F.A.P. RTE.	SECTION	COUNTY	TOTAL SHEETS	SHEET NO.
599	(83MFT & 103MFT)W	ROCK ISLAND	340	124
			CONTRACT NO.	64H11
ILLINOIS FED. AID PROJECT				