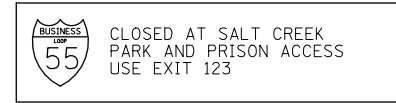


NOTES:
 1. ALL SIGNS TO BE POST MOUNTED UNLESS OTHERWISE NOTED
 2. ALL SPECIAL SIGNS TO BE BLACK TEXT ON ORANGE BACKGROUND
 3. THE EXACT LOCATION OF ALL SIGNS TO BE AS DIRECTED BY THE ENGINEER

SPECIAL SIGNS



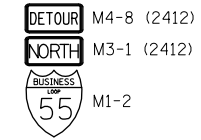
SIGN "A"
NOT USED

SIGN "B"
LOCATION: I-55 SB - 1 MILE NORTH OF EXIT 123
I-55 NB - 1 MILE SOUTH OF EXIT 123

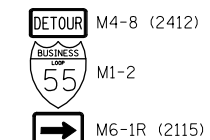


SIGN "C"
LOCATION: (1) BUS. LOOP 55 - 1 MILE NORTH OF IL 10
(2) BUS. LOOP 55 - 500' WEST OF WEST RAMP JCT. EXIT 123

STANDARD SIGNS




SIGN "D"
LOCATION: (1) I-55 NB - 1000' NORTH OF EXIT 123
(2) IL 10 EB - 500' EAST OF EXIT 126



SIGN "H"
LOCATION: (1) BUS. LOOP 55 SB - 500' NORTH OF IL 10
(2) IL 10 WB - 200' EAST OF SB RAMP JUNCTION




SIGN "E"
LOCATION: (1) IL 10 WB - 500' WEST OF BUS. LOOP 55
(2) I-55 SB - 1000' SOUTH OF EXIT 126



SIGN "I"
LOCATION: END OF I-55 NB EXIT RAMP AT EXIT 126



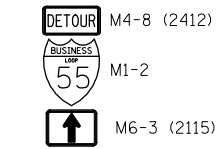
SIGN "F"
LOCATION: (1) IL 10 EB - PLACE AT INTERSECTION
(2) I-55 SB RAMP AT EXIT 123 - PLACE AT INTERSECTION



SIGN "J"
LOCATION: (1) I-55 NB - 1000' SOUTH OF EXIT 126
(2) I-55 SB - 1000' NORTH OF EXIT 123



SIGN "G"
LOCATION: (1) I-55 NB - 1500' SOUTH OF EXIT 126
(2) BUS. LOOP 55 SB - 1000' NORTH OF IL 10
(3) IL 10 WB - EAST SIDE OF STRUCTURE OVER I-55
(4) I-55 SB - 1500' NORTH OF EXIT 123



SIGN "K"
LOCATION: I-55 NB - 500' SOUTH OF EXIT 123



SIGN "L"
LOCATION: (1) BUS. LOOP 55 SB - 1 MILE NORTH OF ROAD CLOSURE
(2) BUS. LOOP 55 NB LT SIDE - 1 MILE SOUTH OF ROAD CLOSURE
(3) BUS. LOOP 55 NB RT SIDE - 1 MILE SOUTH OF ROAD CLOSURE
MOUNT ON TYPE III BARRICADES

LAST SAVED = 5/16/2013
 PEN TABLE = 10-NH-10-13
 PLOT DRIVER = TR-18pdf-Block-Half.plt

FILE NAME =	USER NAME = jepettibone	DESIGNED -	REVISED -
1:\06103\cad\1\plans\010.D672789-Sht-Staging.dgn		DRAWN -	REVISED -
PLOT SCALE = 4.0000' / IN.		CHECKED -	REVISED -
PLOT DATE = 5/23/2013 10:40:11 AM		DATE -	REVISED -

STATE OF ILLINOIS
 DEPARTMENT OF TRANSPORTATION

DETOUR PLAN

SCALE: NONE SHEET NO. 1 OF 1 SHEETS STA. TO STA.

F.A.U. RTE.	SECTION	COUNTY	TOTAL SHEETS	SHEET NO.
7706	23(B-1)	LOGAN	179	52
BUS. LOOP 55 OVER SALT CREEK			CONTRACT NO. 72789	
FED. ROAD DIST. NO.		ILLINOIS FED. AID PROJECT		