

STATE OF ILLINOIS  
DEPARTMENT OF TRANSPORTATION  
DIVISION OF HIGHWAYS

**PROPOSED  
HIGHWAY PLANS**

FAI ROUTE 55/70 (I-55/70)  
SECTION 60-10RS-2  
RESURFACING AND PATCHING  
MADISON COUNTY

C-98-056-13

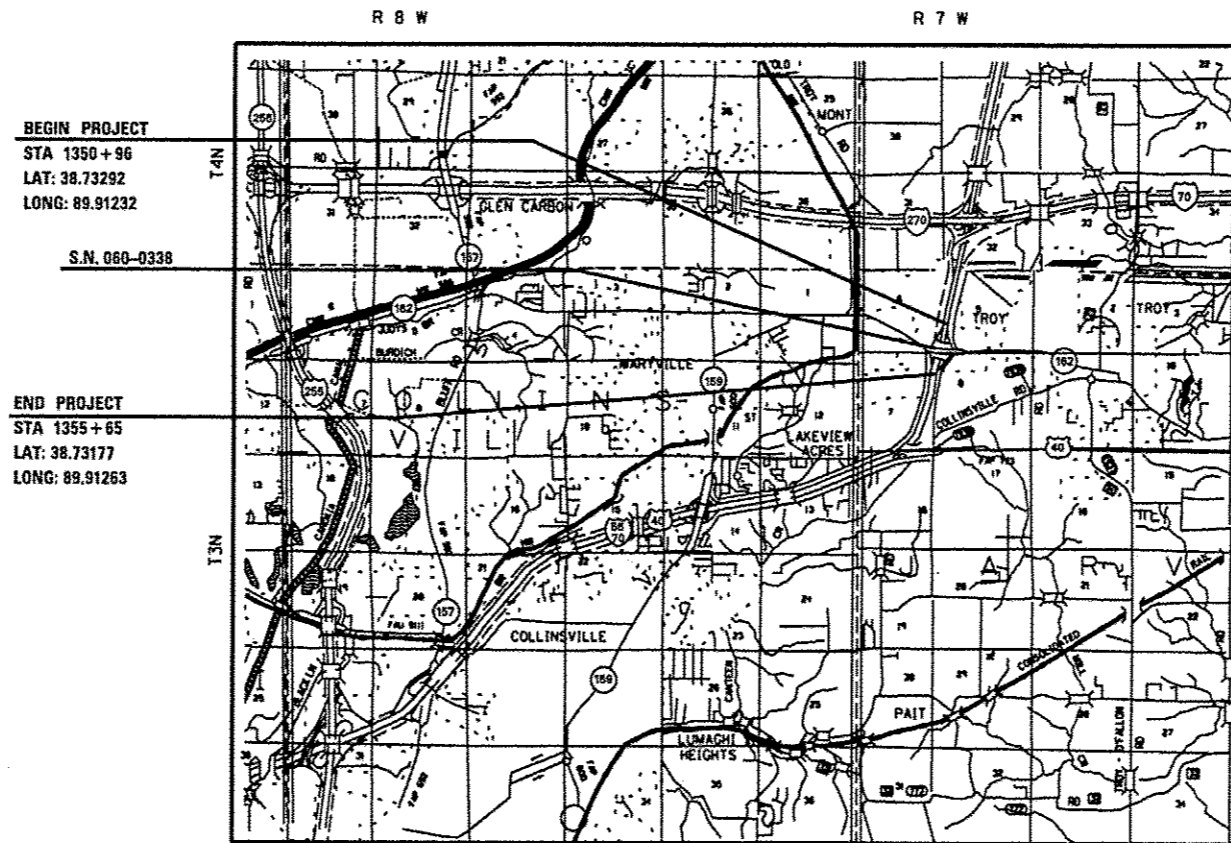
F.A.I. RTE.	SECTION	COUNTY	TOTAL SHEETS	SHEET NO.
55/70	60-10RS-2	MADISON	12	1
		ILLINOIS	CONTRACT NO. 76G54	

FOR INDEX OF SHEETS, SEE SHEET NO. 2

TRAFFIC DATA

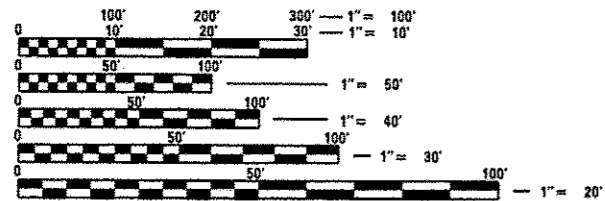
F.A.I. 55/70

2011 ADT	=	36500 (ACTUAL)
2013 ADT	=	37200 (ESTIMATED)
2033 ADT	=	45400 (ESTIMATED)
SU	=	2.6%
MU	=	23.3%



BEGIN PROJECT  
STA 1350+96  
LAT: 38.73292  
LONG: 89.91232

END PROJECT  
STA 1355+65  
LAT: 38.73177  
LONG: 89.91263



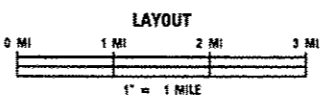
FULL SIZE PLANS HAVE BEEN PREPARED USING STANDARD ENGINEERING SCALES. REDUCED SIZED PLANS WILL NOT CONFORM TO STANDARD SCALES. IN MAKING MEASUREMENTS ON REDUCED PLANS, THE ABOVE SCALES MAY BE USED.

J.U.L.I.E.  
JOINT UTILITY LOCATION INFORMATION FOR EXCAVATION  
1-800-892-0123  
OR 811

PROJECT ENGINEER: PATTI LeBEAU (618) 346-3179  
PROJECT MANAGER: REBECCA THARP (618) 346-3323

CONTRACT NO. 76G54

DESIGN DESIGNATION  
NA



GROSS LENGTH = 469 FT. = 0.089 MILE  
NET LENGTH = 469 FT. = 0.089 MILE

STATE OF ILLINOIS  
DEPARTMENT OF TRANSPORTATION  
DIVISION OF HIGHWAYS

SUBMITTED May 16 2013  
Clifford J. Ken  
DEPUTY DIRECTOR OF HIGHWAYS, REGION 5 ENGINEER

June 28 2013  
John D. Baranelli, P.E.  
ENGINEER OF DESIGN AND ENVIRONMENT

June 28 2013  
Omer Osman, P.E.  
DIRECTOR OF HIGHWAYS, CHIEF ENGINEER

**PRINTED BY THE AUTHORITY  
OF THE STATE OF ILLINOIS**