NOTES:

1. FOR DETAILED DRAINAGE INFORMATION, SEE DRAWING NO. DU-16.

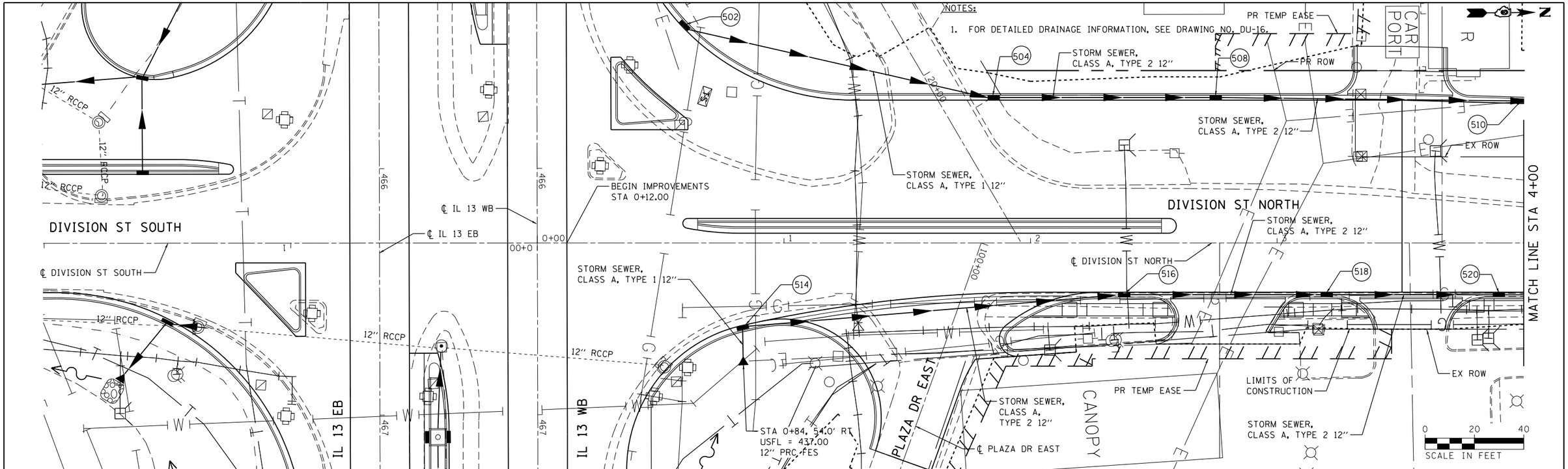

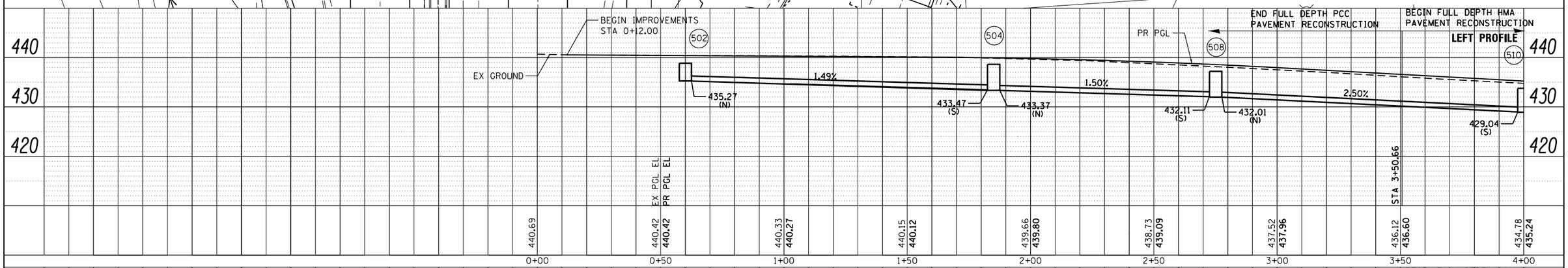

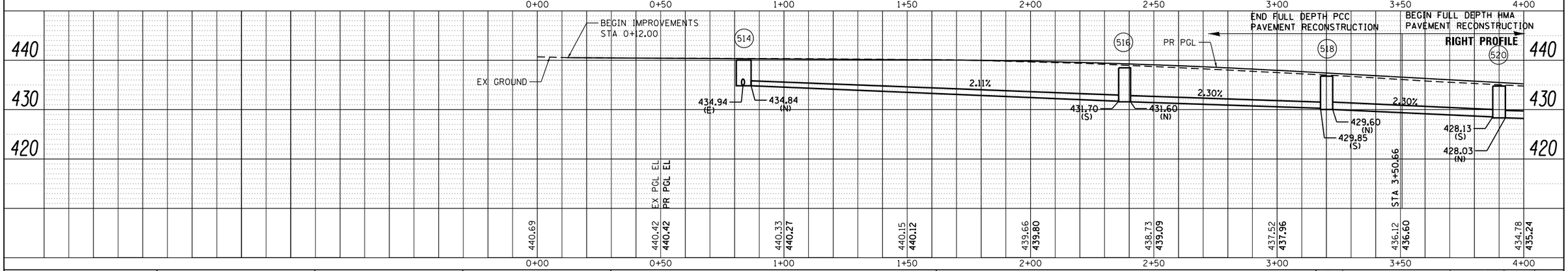

PLAN	BY	DATE
SURVEYED		
PLOTTED		
ALIGNMENT CHECKED		
RT. OF WAY CHECKED		
CADD FILE NAME		
NOTE BOOK NO.		

PROFILE	BY	DATE
SURVEYED		
PLOTTED		
GRADES CHECKED		
BENCH MARK NOTED		
STRUCTURE NOTATIONS CHKD		
NOTE BOOK NO.		

FILE NAME = c:\pw_work\pwidot\lavenderba\d0335666\D978258-sht-drain-13.dgn	USER NAME = lavenderba	DESIGNED -	REVISED -
CH2MHILL		CHECKED -	REVISED -
	PLOT SCALE = 40.0000 ' / in.	DRAWN -	REVISED -
	PLOT DATE = 3/22/2013	CHECKED -	REVISED -

STATE OF ILLINOIS
DEPARTMENT OF TRANSPORTATION

DRAINAGE AND UTILITY PLANS
DIVISION STREET NORTH

SCALE: | SHEET 15 OF 43 SHEETS | STA. 0+00.00 TO STA. 4+00.00

F.A.P. RTE.	SECTION	COUNTY	TOTAL SHEETS	SHEET NO.
331	(1-4)R-2, N-4, TS-4	WILLIAMSON	381	170
DRAWING NO. DU-15		CONTRACT NO. 78258		
		ILLINOIS FED. AID PROJECT		