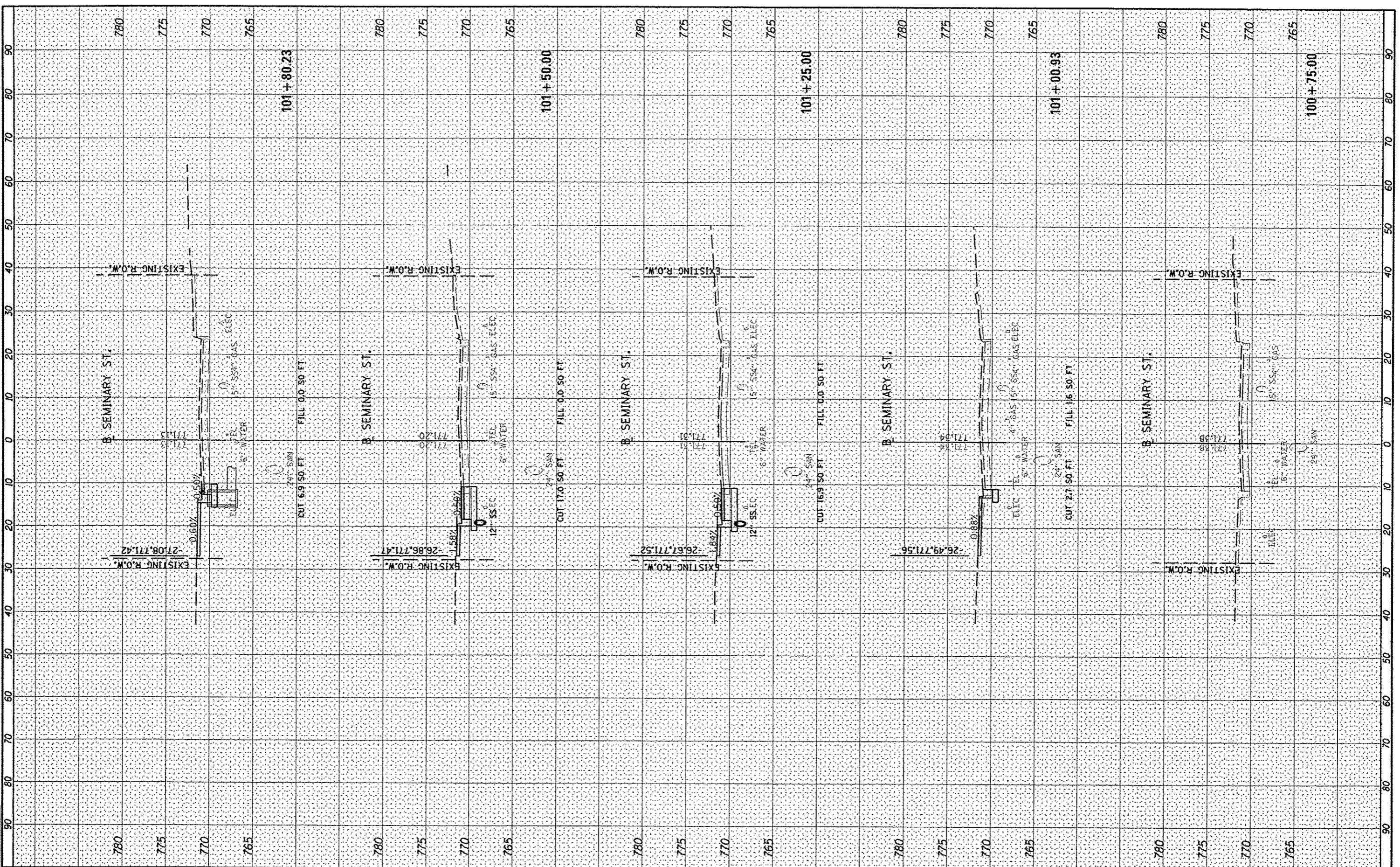


FILE NO.	DATE
SURVEYED	
PLOTTED	
NOTE BOOK	
AREAS CHECKED	



ORIGINAL SURVEY	DATE
NOTE BOOK	
AREAS CHECKED	

DESIGNED	DLC	11/12/12
DRAWN	MGO	5/29/13
CHECKED	MPB	5/29/13



FILE NAME: c:\pwise_work\do_not_delete\dms93245\040%0214\sh1\sh101.dgn
 USER NAME: andr88846
 PLOT SCALE: 20,0000' / in.
 PLOT DATE: 05/29/2013

DESIGNED	DLC	REVISED	
DRAWN	MGO	REVISED	
CHECKED	MPB	REVISED	
DATE	5/29/13	REVISED	

**STATE OF ILLINOIS
DEPARTMENT OF TRANSPORTATION**

**SEMINARY STREET/KELLOGG STREET
CROSS SECTIONS**

SCALE: SHEET OF SHEETS STA. 100+75.00 TO STA. 101+80.23

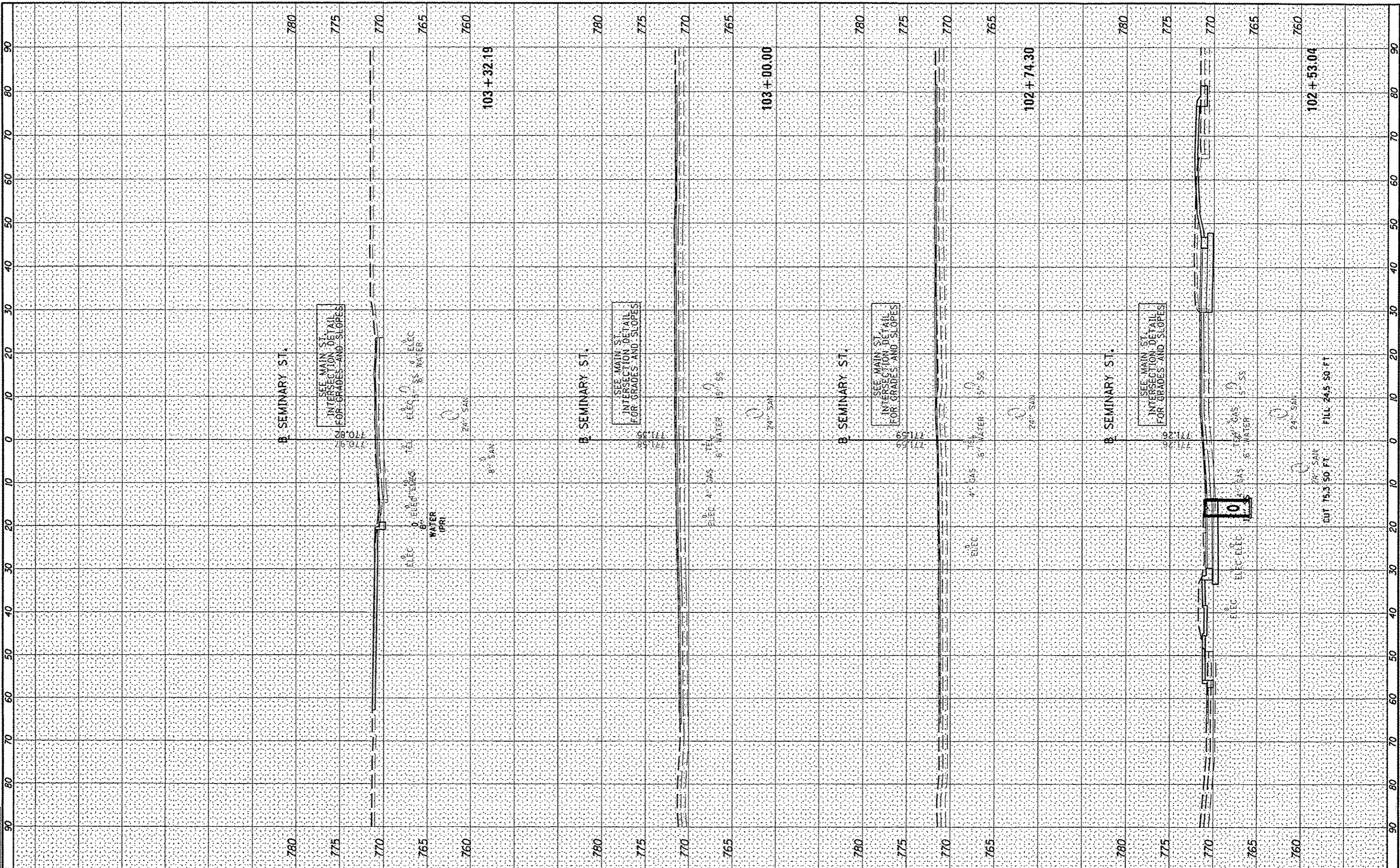
F.A.U. NO.	SECTION	COUNTY	TOTAL SHEETS	SHEET NO.
6799	05-00501-21-GS	KNOX	269	201
6800	CONTRACT NO. 89419			
6801	ILLINOIS FED. AID PROJECT			

FINAL SURVEY	DATE
NO. 1000	
NO. 1000	
NO. 1000	
NO. 1000	



ORIGINAL SURVEY	DATE
NO. 1000	
NO. 1000	
NO. 1000	
NO. 1000	

DLC	11/27/12
MGO	5/28/13
MPB	5/28/13



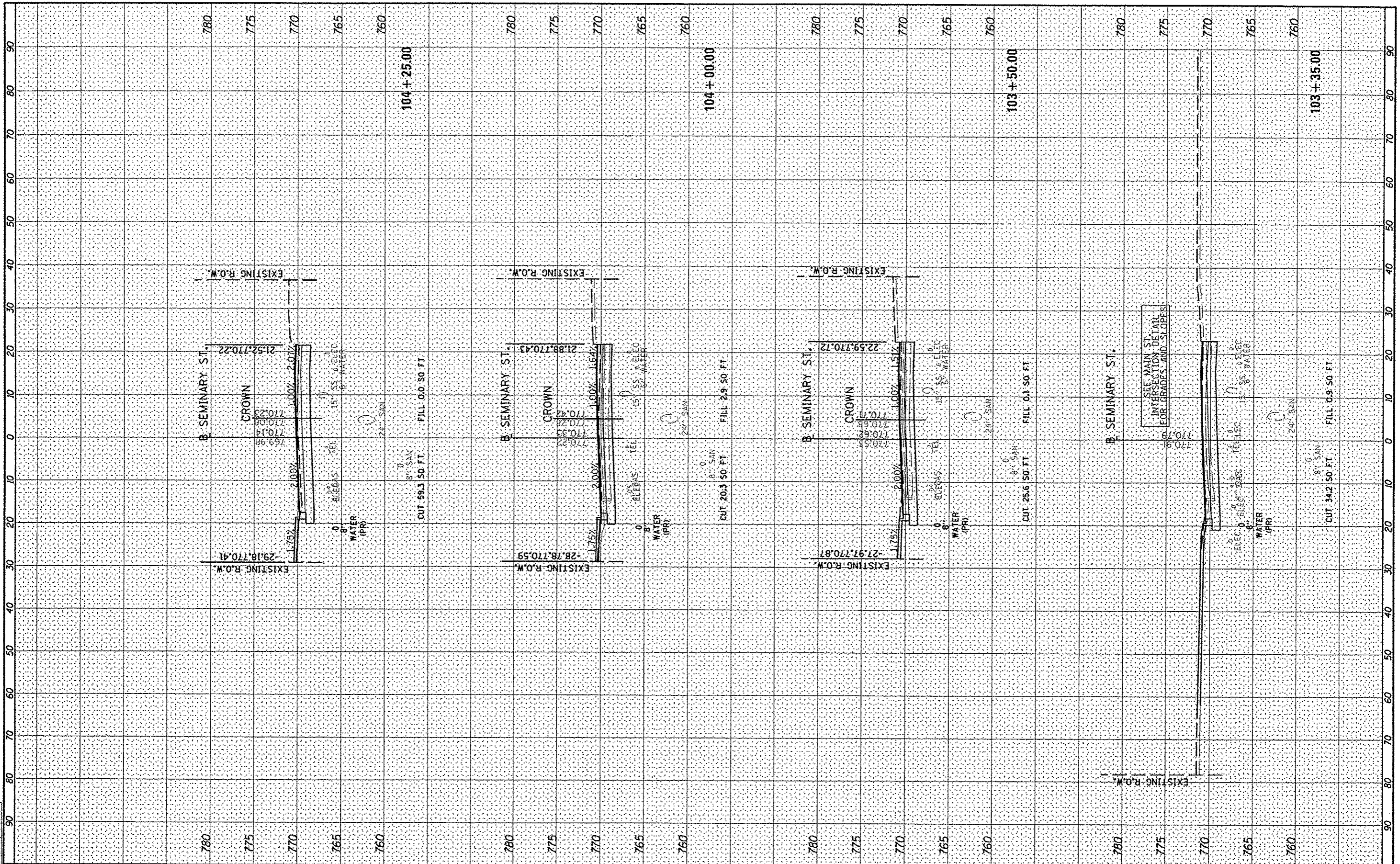
FILE NAME *	USER NAME *	DESIGNED -	REVISIONS	STATE OF ILLINOIS DEPARTMENT OF TRANSPORTATION		SEMINARY STREET/KELLOGG STREET CROSS SECTIONS		F.L.A.U. RTE.	SECTION	COUNTY	TOTAL SHEETS	SHEET NO.
c:\pwise_work\do_not_delete\des\13245\040\1021	ander00046	DRAWN - MGO	REVISIONS					6799	05-00501-21-GS	KNOX	269	203
Default	shh101.dgn	CHECKED - MPB	REVISIONS					6800				
	PLOT SCALE = 20.0000' / 1"	DATE - 5/29/13	REVISIONS			SCALE: SHEET OF SHEETS STA. 102+53.04 TO STA. 103+32.19		6801			CONTRACT NO. 89419	
	PLOT DATE = 05/29/2013										ILLINOIS FED. AID PROJECT	

FINAL	DATE
SURVEY	BT
NOTED	
PLOTTED	
REVISIONS	
NO.	



DESIGNED	DATE
DRAWN	BT
CHECKED	
REVIEWED	
NO.	

DLC	07/27/12
MPB	5/29/13
MPB	5/29/13



FILE NAME: c:\pwise\work\do_not_delete\dms\3245\040\%0214

USER NAME: andr00046
 shi\ssh01.dgn
 PLOT SCALE: 20,000 / in.
 PLOT DATE: 05/29/2013

DESIGNED - DLC
 DRAWN - MGD
 CHECKED - MPB
 DATE - 5/29/13

REVISED -
 REVISED -
 REVISED -
 REVISED -

STATE OF ILLINOIS
 DEPARTMENT OF TRANSPORTATION

SEMINARY STREET/KELLOGG STREET
 CROSS SECTIONS
 SCALE: SHEET OF SHEETS STA. 103+35.00 TO STA. 104+25.00

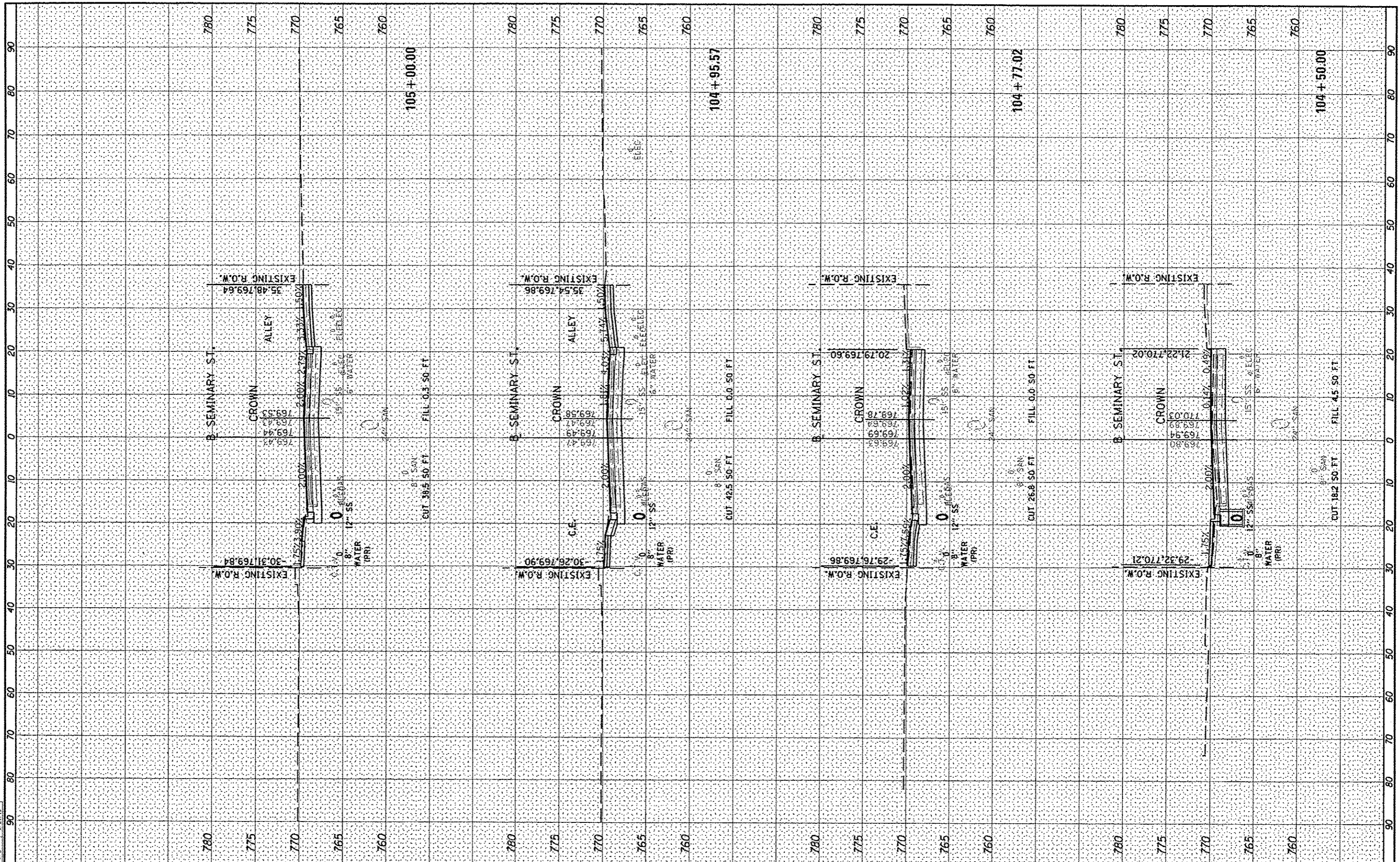
F.A.U.	SECTION	COUNTY	TOTAL SHEETS	SHEET NO.
6799	05-00501-21-05	KNOX	269	204
6800	CONTRACT NO. 89419			
6801	ILLINOIS FED. AID PROJECT			

FINAL	SUBMITTED	DATE
DESIGN	PLOTTED	
NOTE BOOK	TEMPLATE	
NO.	AREAS CHECKED	



ORIGINAL	DATE
SUBMITTED	
PLOTTED	
NOTE BOOK	
NO.	

DESIGNED	DLC	11/12/12
DRAWN	MCD	5/29/13
CHECKED	MPB	5/29/13
REVIEWED		



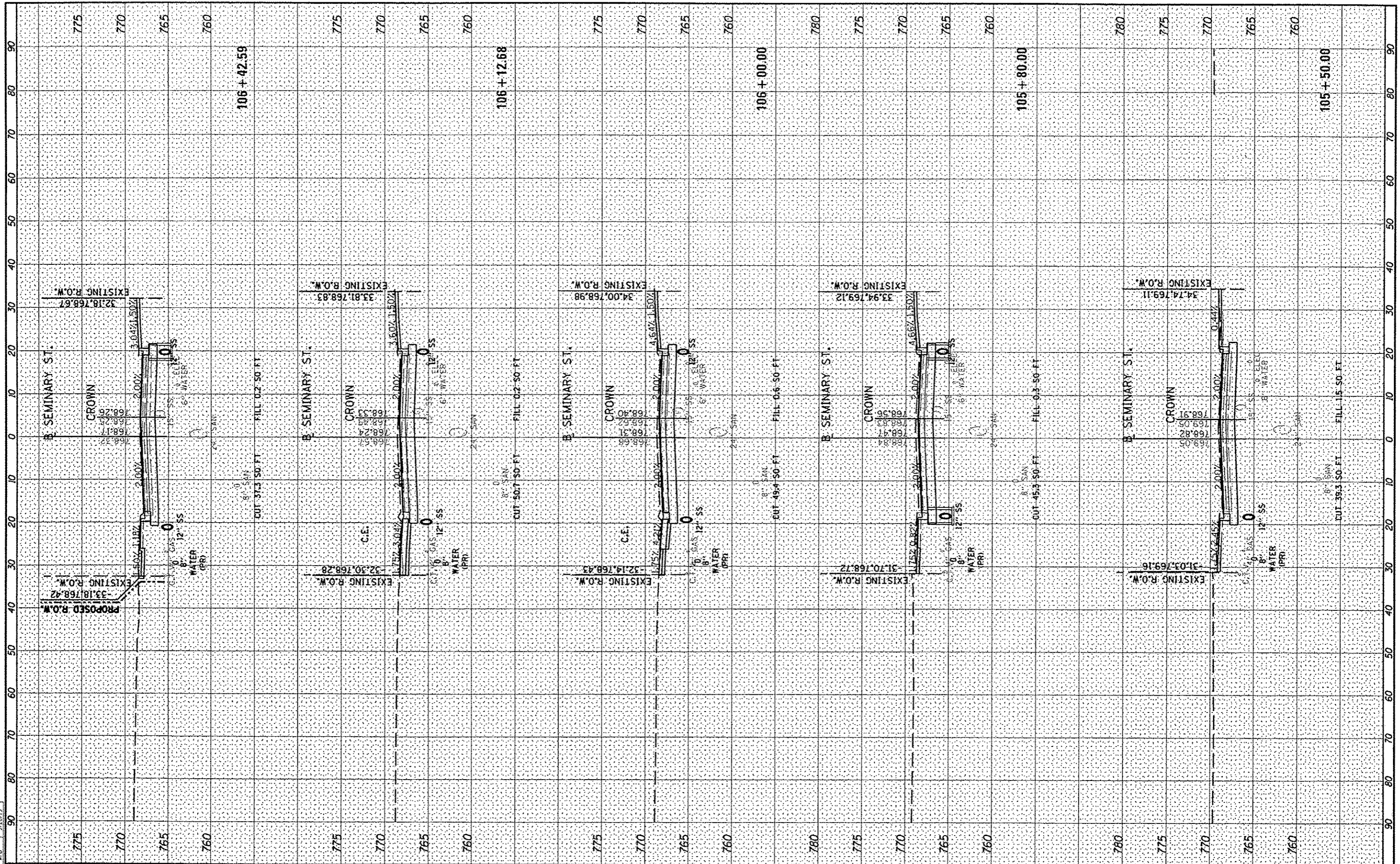
FILE NAME: c:\pwise_work\do_not_delete\dms\93245\1040\IL0214	USER NAME: ande08846	DESIGNED - DLC	REVISD -	STATE OF ILLINOIS DEPARTMENT OF TRANSPORTATION	SEMINARY STREET/KELLOGG STREET CROSS SECTIONS		F.A.U. R.T.E. 6793 6800 6801 SECTION 05-00501-21-GS COUNTY KNOX TOTAL SHEETS 269 SHEET NO. 205 CONTRACT NO. 89419 ILLINOIS FED. AID PROJECT	
Default	PLOT DATE: 05/29/2013	DRAWN - MCD	REVISD -		SCALE:	SHEET OF SHEETS		STA. 104+50.00 TO STA. 105+00.00
		CHECKED - MPB	REVISD -					
		DATE - 5/29/13	REVISD -					

DESIGN	DATE
REVISED	BY
NOTED	BY
NOTED	BY
NOTED	BY
NOTED	BY



DESIGN	DATE
REVISED	BY
NOTED	BY
NOTED	BY
NOTED	BY
NOTED	BY

DESIGN	DATE
REVISED	BY
NOTED	BY
NOTED	BY
NOTED	BY
NOTED	BY



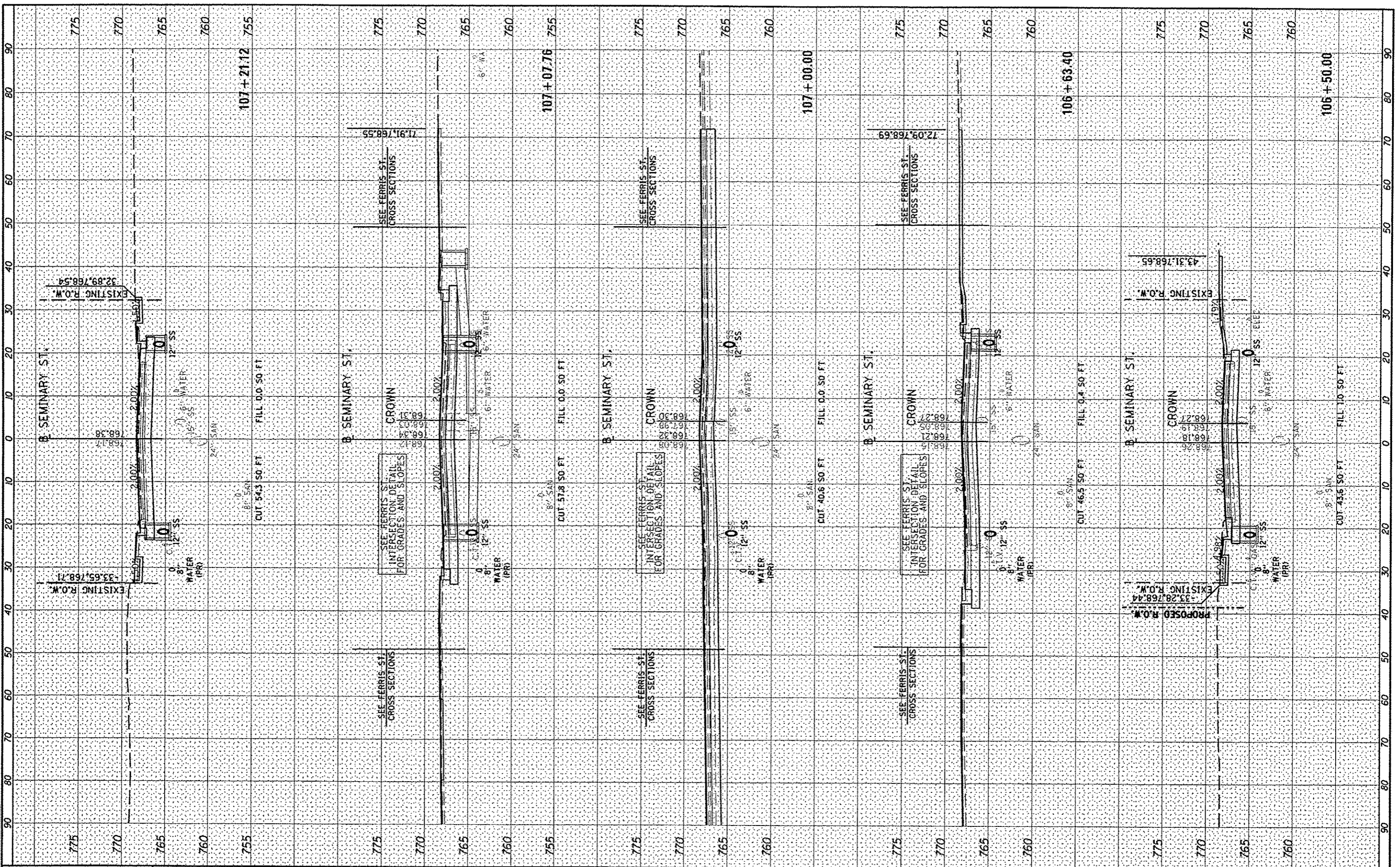
FILE NAME	USER NAME	DESIGNED	REVISED	STATE OF ILLINOIS DEPARTMENT OF TRANSPORTATION	SEMINARY STREET/KELLOGG STREET CROSS SECTIONS	F.A.U. RTE. 6798 6800 6801	SECTION 05-00501-21-GS	COUNTY KNOX	TOTAL SHEET NO. 269 / 206
PROJECT	DATE	DRAWN	REVISED						
SCALE	DATE	CHECKED	REVISED						
SCALE	DATE	DATE	REVISED						
SCALE: SHEET OF SHEETS STA. 105+50.00 TO STA. 106+42.59						CONTRACT NO. 89419			

FINAL	SUBMITTED	DATE
REVISION	REVISION	
NOTE BOOK	NOTE BOOK	
AREAS CHECKED	AREAS CHECKED	



ORIGINAL	DATE
REVISION	
NOTE BOOK	
AREAS CHECKED	

DLC	11/12/12
MPB	5/29/13
MPB	5/29/13



FILE NAME	USER NAME
DESIGNED - DLC	DRAWN - MGD
CHECKED - MPB	DATE - 5/29/13

REVISION	REVISION
REVISION	REVISION
REVISION	REVISION

**STATE OF ILLINOIS
DEPARTMENT OF TRANSPORTATION**

SEMINARY STREET/KELLOGG STREET CROSS SECTIONS	
SCALE:	SHEET OF SHEETS STA. 106+50.00 TO STA. 107+21.12

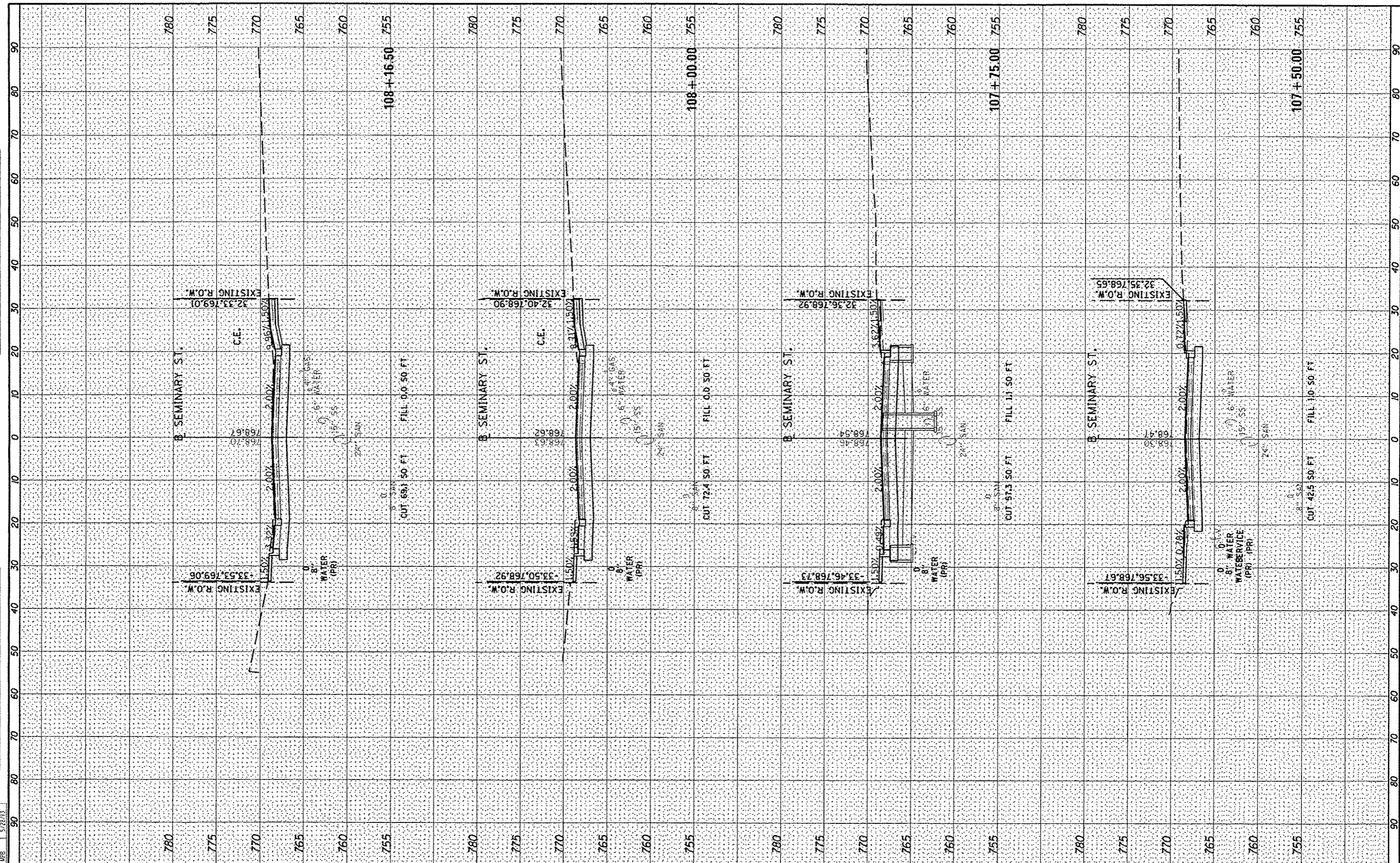
F.A.L. RITE	SECTION	COUNTY	TOTAL SHEETS	SHEET NO.
6799	05-00501-21-GS	KNOX	269	207
6800	CONTRACT NO. 89419			
6801	ILLINOIS FED. AID PROJECT			

FINAL SURVEY	DATE
REVISIONS	
NO.	
DATE	
BY	
REASON	



DESIGNED	DATE
DRAWN	
CHECKED	
REVIEWED	

DLC	11/17/12
MGD	5/28/13
MPB	5/28/13



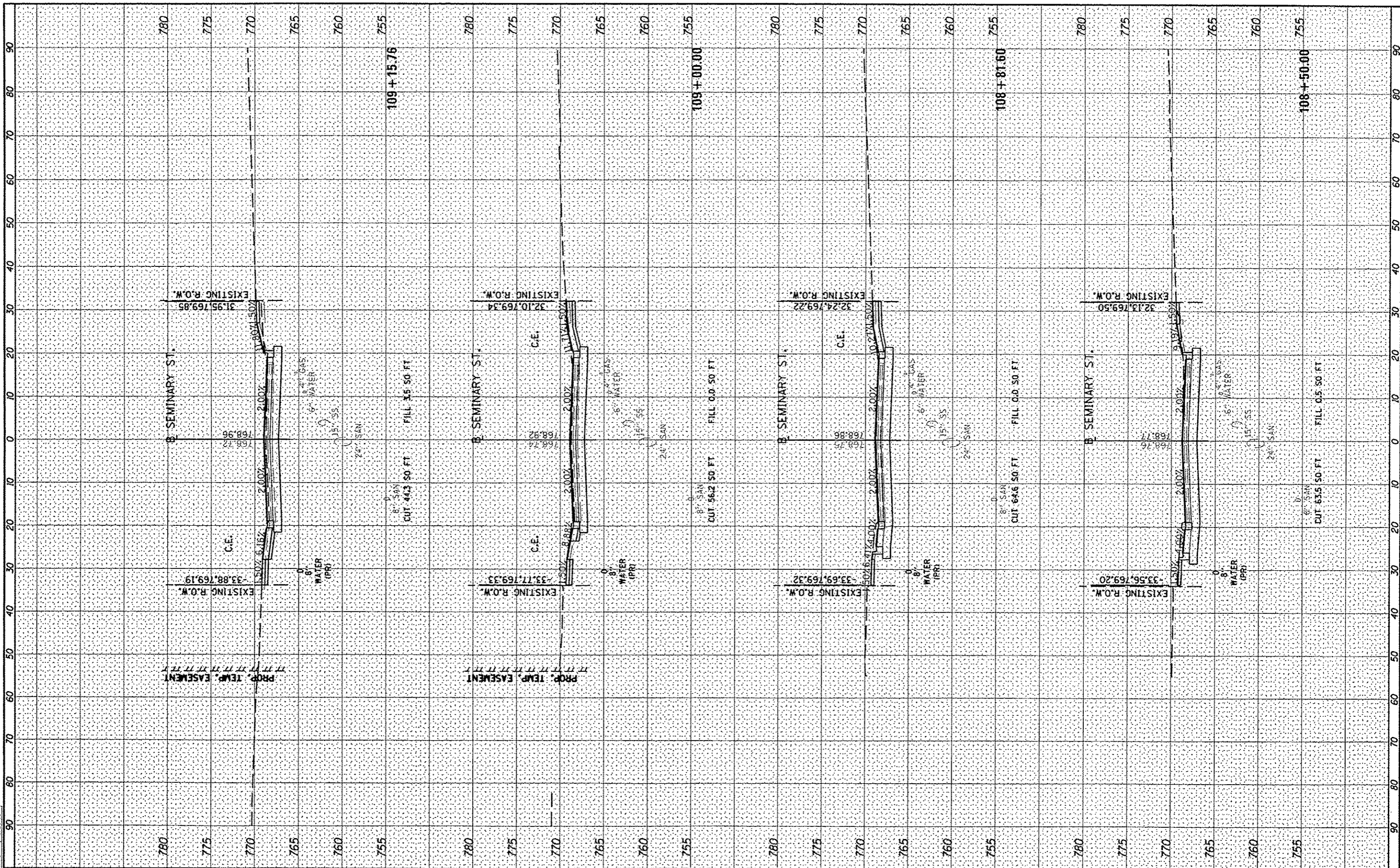
FILE NAME: c:\pwwork\do_not_delete\dms13245\148\10214	USER NAME: andar88846	DESIGNED - DLC	REVISION -	STATE OF ILLINOIS DEPARTMENT OF TRANSPORTATION	SEMINARY STREET/KELLOGG STREET CROSS SECTIONS	SCALE: 1" = 40'	SHEET 1	OF 1	SHEETS	STA. 107+50.00 TO STA. 108+16.50	COUNTY: KNOX TOTAL SHEETS: 269 SHEET NO.: 208 CONTRACT NO. 89419
		DRAWN - MGD	REVISION -								
		CHECKED - MPB	REVISION -								
		DATE - 5/29/13	REVISION -								

DATE	
BY	
REVISIONS	
NO.	
DATE	
BY	
REVISIONS	
NO.	
DATE	
BY	
REVISIONS	
NO.	



DATE	
BY	
REVISIONS	
NO.	
DATE	
BY	
REVISIONS	
NO.	

DATE	11/12/12
BY	DLC
REVISIONS	
NO.	
DATE	5/29/13
BY	MCD
REVISIONS	
NO.	
DATE	5/29/13
BY	MPB
REVISIONS	
NO.	



FILE NAME: c:\pwise_work\do_not_delete\dms13245\040\10214

USER NAME: andr08846
 shi-xssh001.dgn
 PLOT SCALE: 20,0000 / 1 in.
 PLOT DATE: 05/29/2013

DESIGNED - DLC
 DRAWN - MCD
 CHECKED - MPB
 DATE - 5/29/13

REVISED -
 REVISED -
 REVISED -
 REVISED -

**STATE OF ILLINOIS
 DEPARTMENT OF TRANSPORTATION**

**SEMINARY STREET/KELLOGG STREET
 CROSS SECTIONS**

SCALE: SHEET OF SHEETS STA. 108+50.00 TO STA. 109+15.76

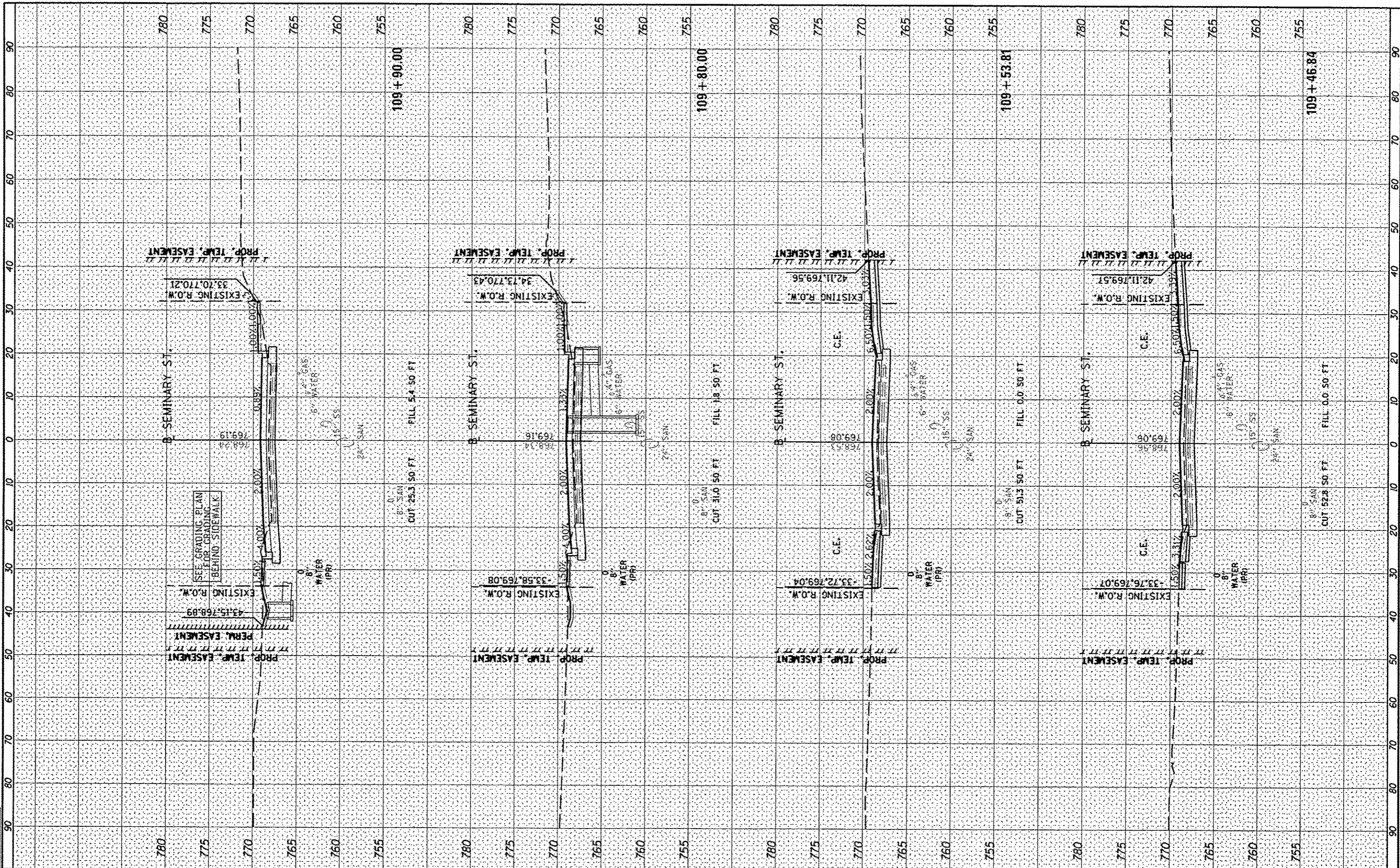
F.A.U. R.T.E.	SECTION	COUNTY	TOTAL SHEETS	SHEET NO.
6799 6800 6801	05-00501-21-GS	KNOX	269	209
CONTRACT NO. 89419				
ILLINOIS FED. AID PROJECT				

DATE	
BY	
FINISHED	
REVISIONS	
NO.	
DATE	
BY	
FINISHED	
REVISIONS	
NO.	
DATE	
BY	
FINISHED	
REVISIONS	
NO.	

© Copyright Hanson Professional Services Inc.
HANSON
 Hanson Professional Services Inc.

DATE	
BY	
FINISHED	
REVISIONS	
NO.	
DATE	
BY	
FINISHED	
REVISIONS	
NO.	

DATE	11/12/12
BY	MPB
FINISHED	5/29/13
REVISIONS	
NO.	



FILE NAME: c:\pwise\work\do_not_delete\dms93245\040\%0214
 USER NAME: andr00846
 shi-ssht01.dgn
 PLOT SCALE: 28.0000 / in.
 PLOT DATE: 5/29/13

DESIGNED - DLC
 DRAWN - MGO
 CHECKED - MPB
 DATE - 5/29/13

REVISED -
 REVISED -
 REVISED -
 REVISED -

**STATE OF ILLINOIS
 DEPARTMENT OF TRANSPORTATION**

**SEMINARY STREET/KELLOGG STREET
 CROSS SECTIONS**

SCALE: SHEET OF SHEETS STA. 109+46.84 TO STA. 109+90.00

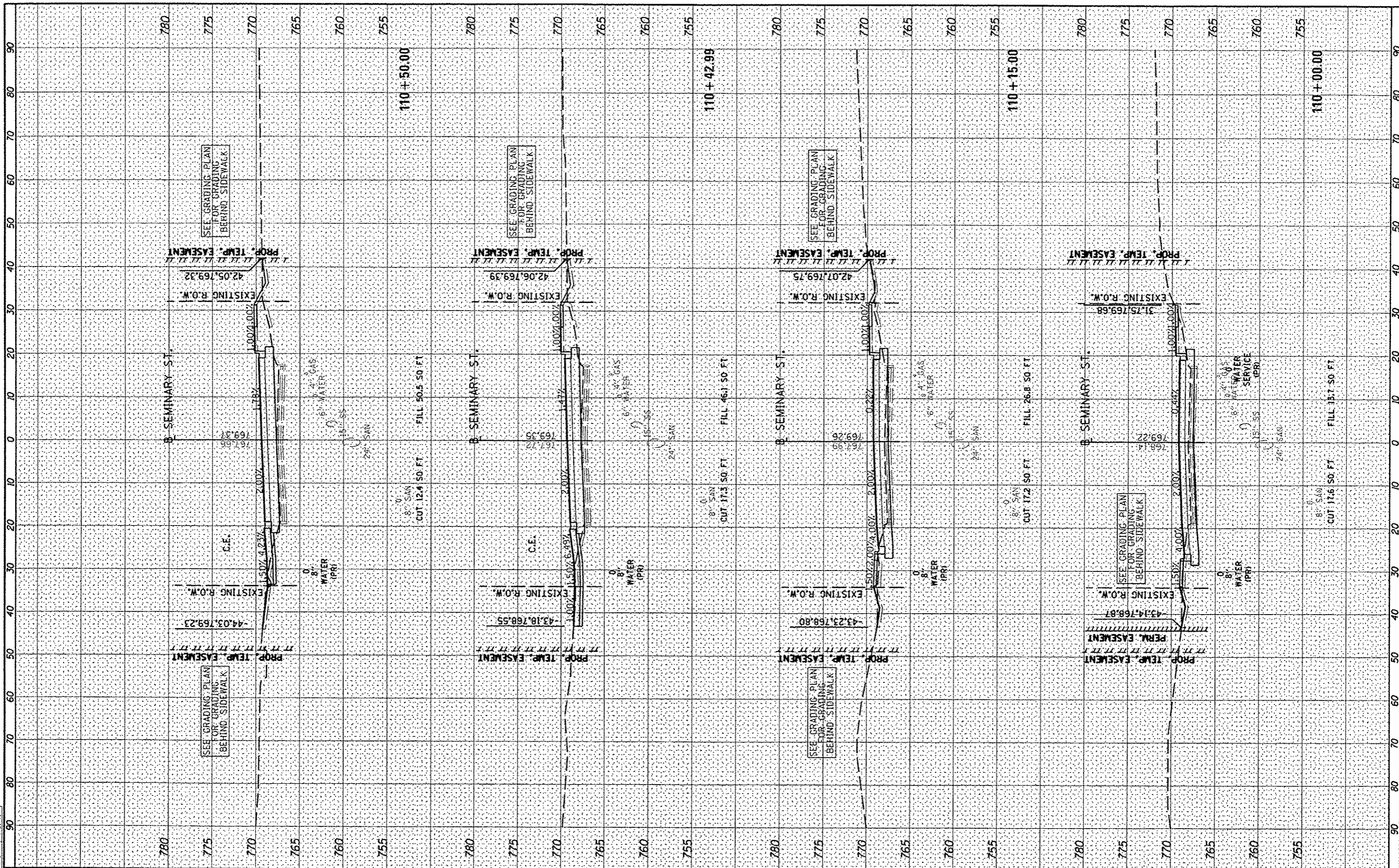
F.A.U. RTE.	SECTION	COUNTY	TOTAL SHEETS	SHEET NO.
6799 6800 6801	05-00501-21-GS	KNOX	269	210
CONTRACT NO. 89419				
ILLINOIS FED. AID PROJECT				

FILED	DATE
SURVEY	
PROFIT	
NOTE BOOK	
AREAS CHECKED	
NO.	



ORIGINAL	DATE
SURVEY	
PROFIT	
NOTE BOOK	
AREAS CHECKED	
NO.	

DESIGNED	DATE
DLC	11/27/12
MD	5/28/13
MPB	5/28/13



FILE NAME : c:\pwwork\do...not_delete\dms93245\1040%_0214

USER NAME : andr08846
 shi...shu01.dgn
 PLOT SCALE : 20.0000 / in.
 PLOT DATE : 05/29/2013

DESIGNED - DLC
 DRAWN - MGD
 CHECKED - MPB
 DATE - 5/29/13

REVISED -
 REVISED -
 REVISED -
 REVISED -

**STATE OF ILLINOIS
 DEPARTMENT OF TRANSPORTATION**

**SEMINARY STREET/KELLOGG STREET
 CROSS SECTIONS**

SCALE: SHEET OF SHEETS STA. 110+00.00 TO STA. 110+50.00

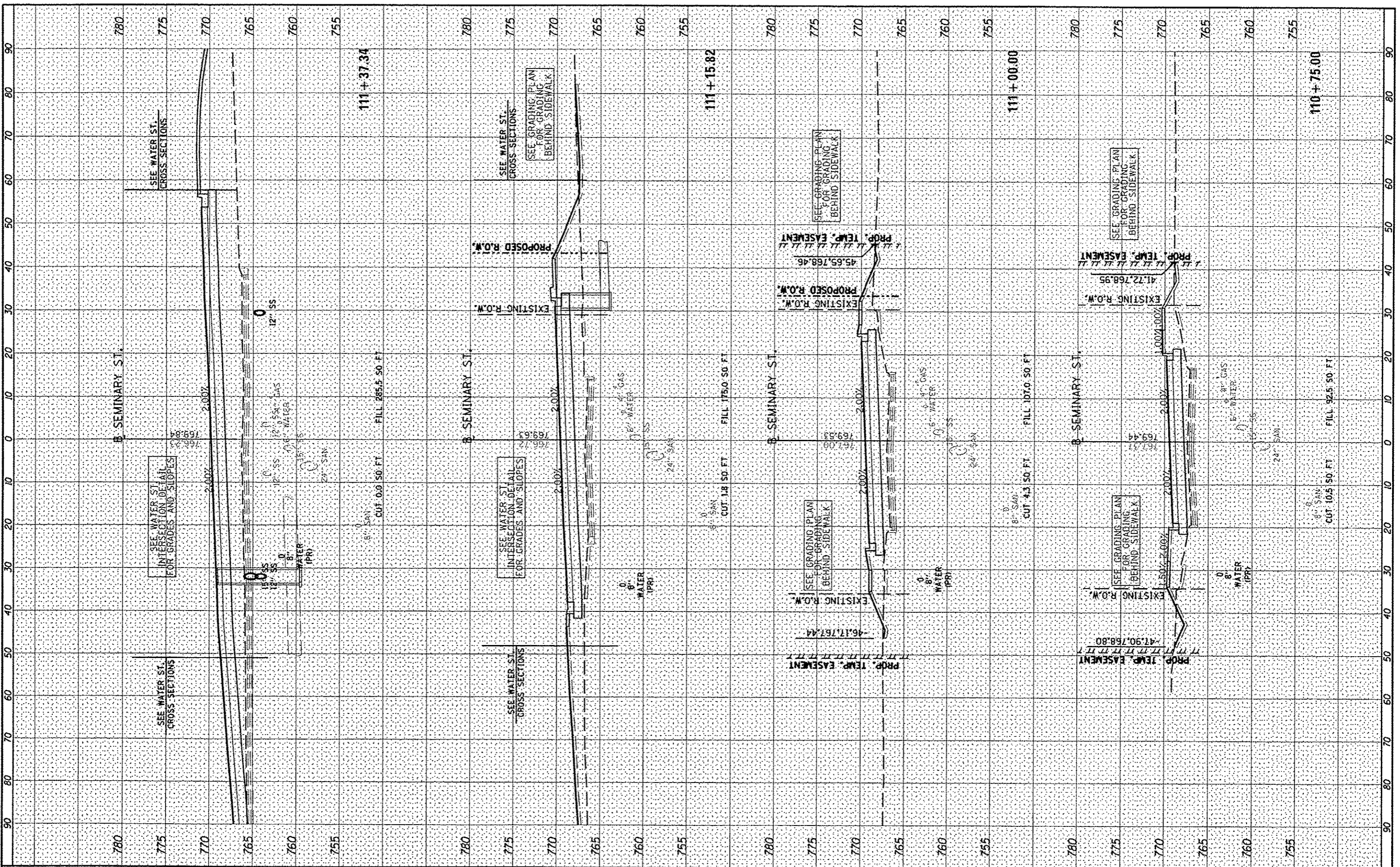
P. ALL.	SECTION	COUNTY	TOTAL SHEETS	SHEET NO.
6799	05-00501-21-GS	KNOX	269	211
6800				
6801				
CONTRACT NO. 89419				
ILLINOIS FED. AID PROJECT				

FINAL	DATE
SHEET	BT
NOTED	
NOTE BOOK	
AREAS CHECKED	



ORIGINAL	DATE
SHEET	BT
NOTED	
NOTE BOOK	
AREAS CHECKED	

FILE NAME	USER NAME
DESIGNED	DESIGNED
DRAWN	DRAWN
CHECKED	CHECKED
DATE	DATE



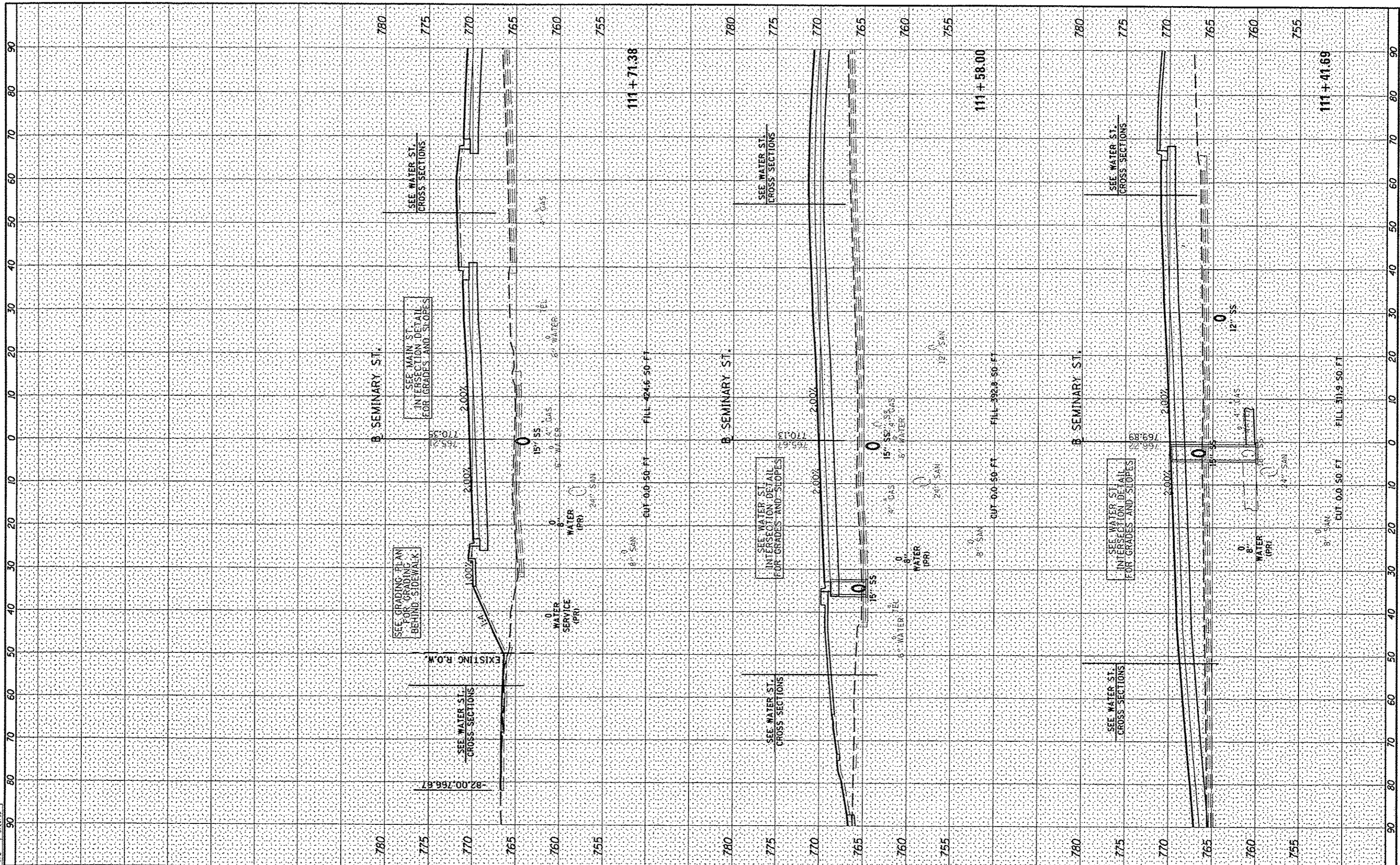
FILE NAME	USER NAME	DESIGNED - DLC	REVISED -	STATE OF ILLINOIS DEPARTMENT OF TRANSPORTATION	SEMINARY STREET/KELLOGG STREET CROSS SECTIONS		F.A.U. R.T.E. 6799 6800 6801	SECTION 05-00501-21-6S	COUNTY KNOX	TOTAL SHEETS 269	SHEET NO. 212	
DESIGNED	DESIGNED	DRAWN - MGD	REVISED -		SCALE:	SHEET	OF	SHEETS	STA. 110+75.00	TO STA. 111+37.34	ILLINOIS FED. AID PROJECT CONTRACT NO. 89419	
CHECKED	CHECKED	CHECKED - MPB	REVISED -									
DATE	DATE	DATE - 5/29/13	REVISED -									

FINAL	BY	DATE
SHEET		
NOTE BOOK		
NO.		
REVISED		
AREAS CHECKED		



ORIGINAL	BY	DATE
SHEET		
NOTE BOOK		
NO.		
REVISED		
AREAS CHECKED		

DLC	11/12/12
MCD	5/28/13
MPB	5/28/13



FILE NAME: c:\pwise\work\do_not_delete\dms93245\1048\0214

USER NAME: andar00046
 sht-rsstr01.dgn
 PLOT SCALE: 20.0000' / 1" / 11"
 PLOT DATE: 05/29/2013

DESIGNED - DLC
 DRAWN - MCD
 CHECKED - MPB
 DATE - 5/29/13

REVISED -
 REVISED -
 REVISED -
 REVISED -

STATE OF ILLINOIS
 DEPARTMENT OF TRANSPORTATION

SEMINARY STREET/KELLOGG STREET
 CROSS SECTIONS
 SCALE: SHEET OF SHEETS STA. 111+41.69 TO STA. 111+71.38

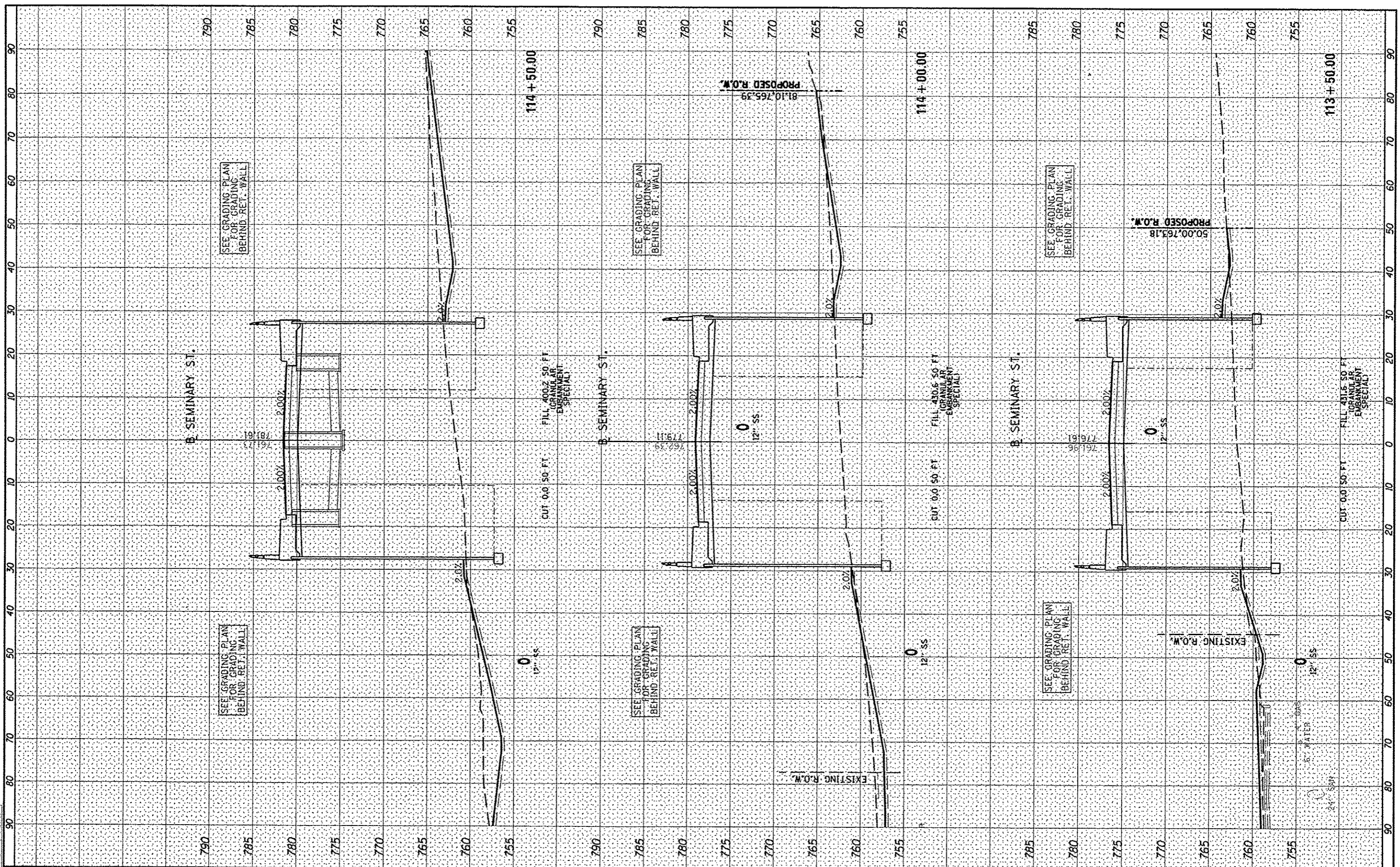
F.A.U. RTE.	SECTION	COUNTY	TOTAL SHEETS	SHEET NO.
6799	05-00501-21-GS	KNOX	269	213
6800				
6801				
CONTRACT NO. 89419				
ILLINOIS FED. AID PROJECT				

FINI	DATE
SECRET	
NOTE BOOK	
NO.	



ORIGINAL	DATE
SECRET	
NOTE BOOK	
NO.	

DLC	5/27/13
MPB	5/28/13
MPB	5/28/13



FILE NAME: c:\pwise_work\do_not_delete\103245\0409\0214

USER NAME: andr00846
 PLT SCALE: 20.0000 / in.
 PLOT DATE: 05/29/2013

DESIGNED - DLC	REVISED -
DRAWN - MGD	REVISED -
CHECKED - MPB	REVISED -
DATE - 5/29/13	REVISED -

**STATE OF ILLINOIS
DEPARTMENT OF TRANSPORTATION**

**SEMINARY STREET/KELLOGG STREET
CROSS SECTIONS**

SCALE: SHEET OF SHEETS STA. 113+50.00 TO STA. 114+50.00

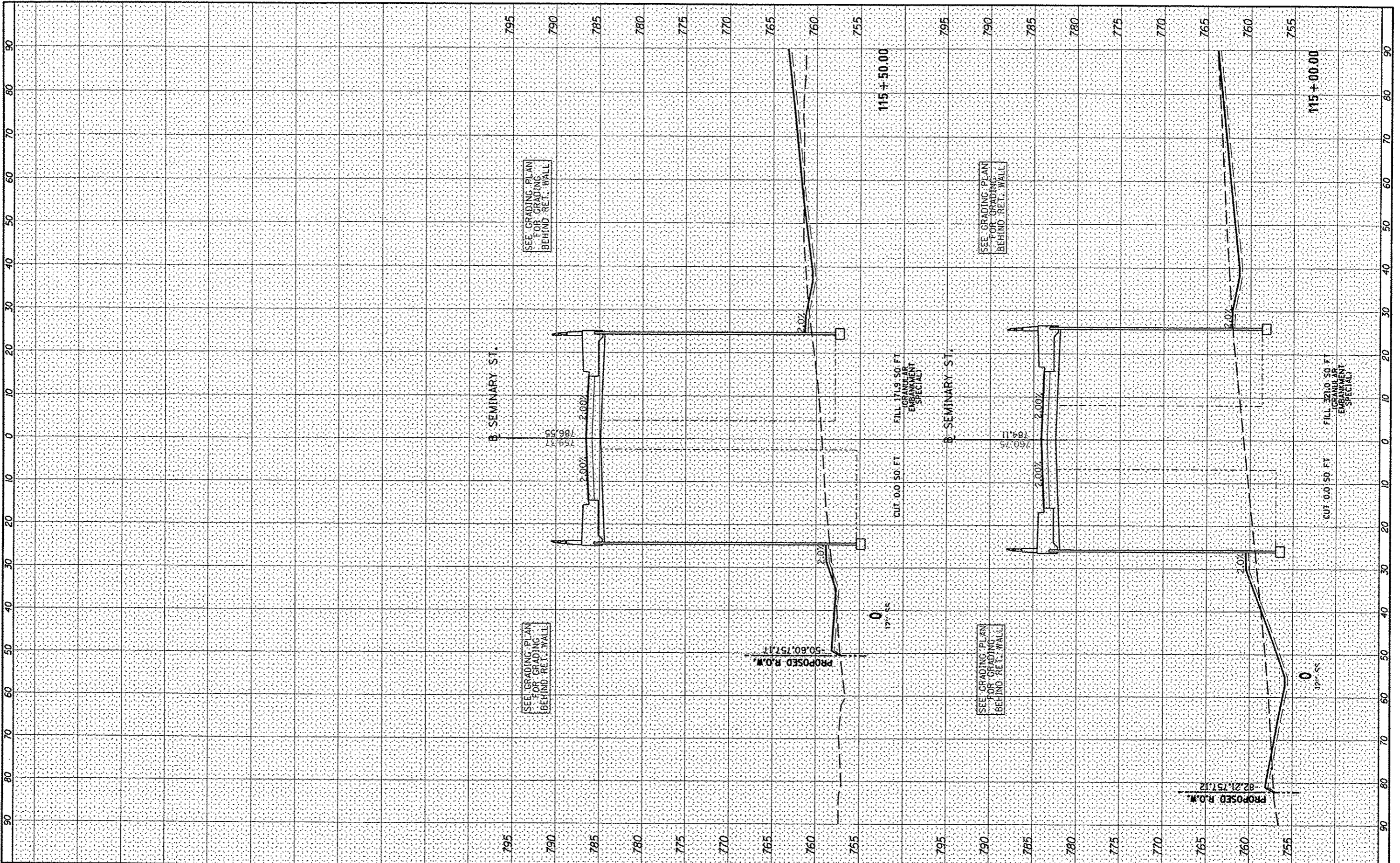
F.A.U. 6799	SECTION 05-00501-21-GS	COUNTY KNOX	TOTAL SHEETS 269	SHEET NO. 216
6800	CONTRACT NO. 89419			
6801	ILLINOIS FED. AID PROJECT			

DATE	
BY	
REVISIONS	
NO.	
DATE	
BY	
REVISIONS	
NO.	
DATE	
BY	
REVISIONS	
NO.	

© Copyright Hanson Professional Services Inc.
HANSON
 Hanson Professional Services Inc.

DATE	
BY	
REVISIONS	
NO.	
DATE	
BY	
REVISIONS	
NO.	

DATE	11/22/12
BY	MCD
REVISIONS	5/28/13
NO.	5/28/13



FILE NAME: c:\pwise\work\do_not_delete\dms93245\040\%0214

USER NAME: andar88846
 shi\ssh01.dgn
 PLOT SCALE: 20,0000 / in.
 PLOT DATE: 05/29/2013

DESIGNED - DLC
 DRAWN - MGD
 CHECKED - MPB
 DATE - 5/29/13

REVISED -
 REVISED -
 REVISED -
 REVISED -

**STATE OF ILLINOIS
 DEPARTMENT OF TRANSPORTATION**

**SEMINARY STREET/KELLOGG STREET
 CROSS SECTIONS**

SCALE: SHEET OF SHEETS STA. 115+00.00 TO STA. 115+50.00

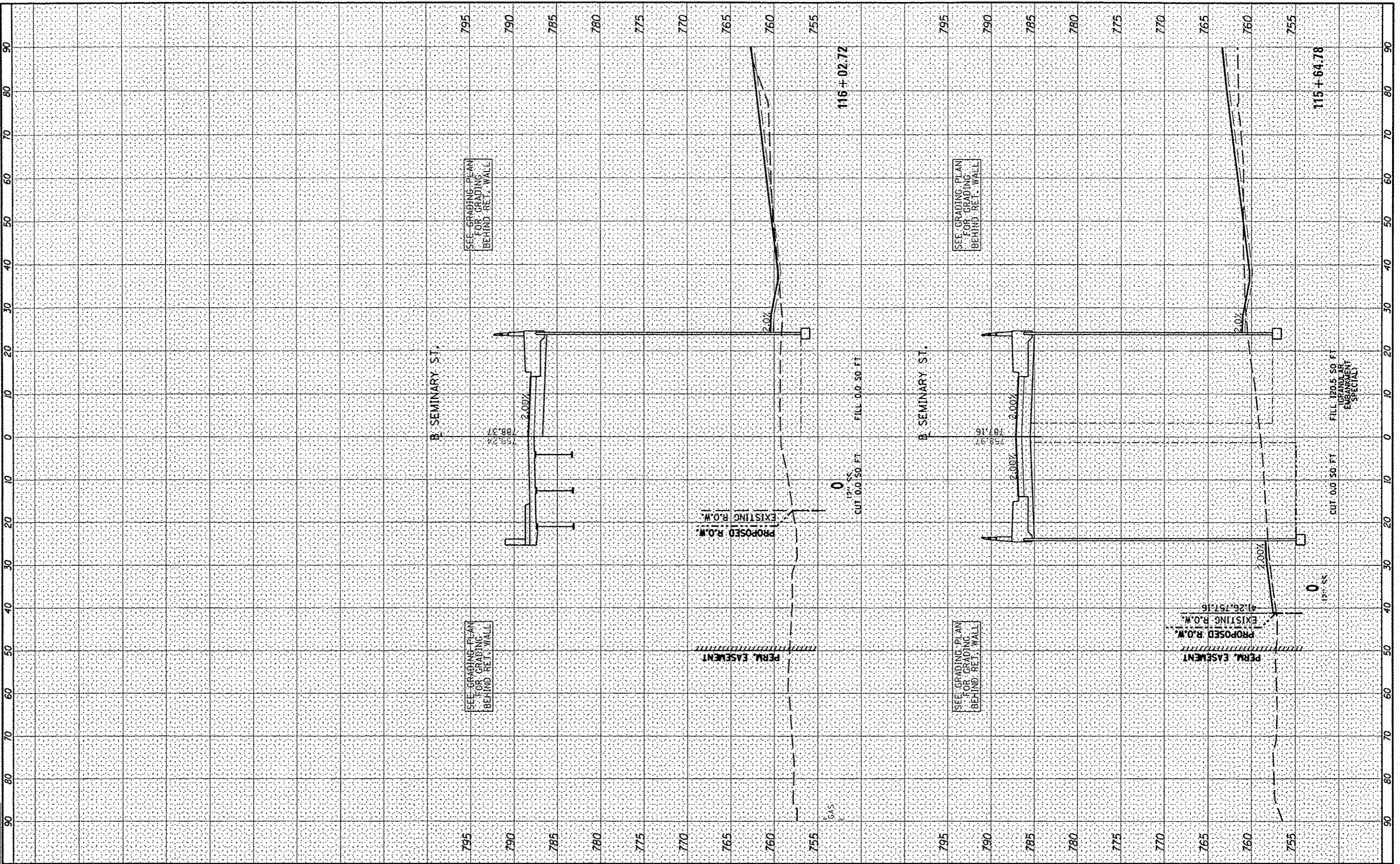
F.A.U. RTE.	SECTION	COUNTY	TOTAL SHEETS	SHEET NO.
6789 6800 6801	05-00501-21-GS	KNOX	269	217
				CONTRACT NO. 89419
ILLINOIS FED. AID PROJECT				

FINL	SUBMITTAL	DATE
SURF	DATE	
NOTE BOOK	TEMPLATE	
NO.	AREAS	
	AREAS CHECKED	



ORIG	DATE
SURF	
NOTE BOOK	
NO.	

DLG	11/27/12
MCD	5/29/13
MPB	5/29/13



FILE NAME: c:\pwise_work\do_not_delete\dwg\11245\040%0214

USER NAME: andr0046
 shc+ash101.dgn
 PLOT SCALE: 20.0000 in.
 PLOT DATE: 05/29/2013

DESIGNED - DLG
 DRAWN - MCD
 CHECKED - MPB
 DATE - 5/29/13

REVISED -
 REVISED -
 REVISED -
 REVISED -

STATE OF ILLINOIS
 DEPARTMENT OF TRANSPORTATION

SEMINARY STREET/KELLOGG STREET
 CROSS SECTIONS
 SCALE: SHEET OF SHEETS STA. 115+64.78 TO STA. 116+02.72

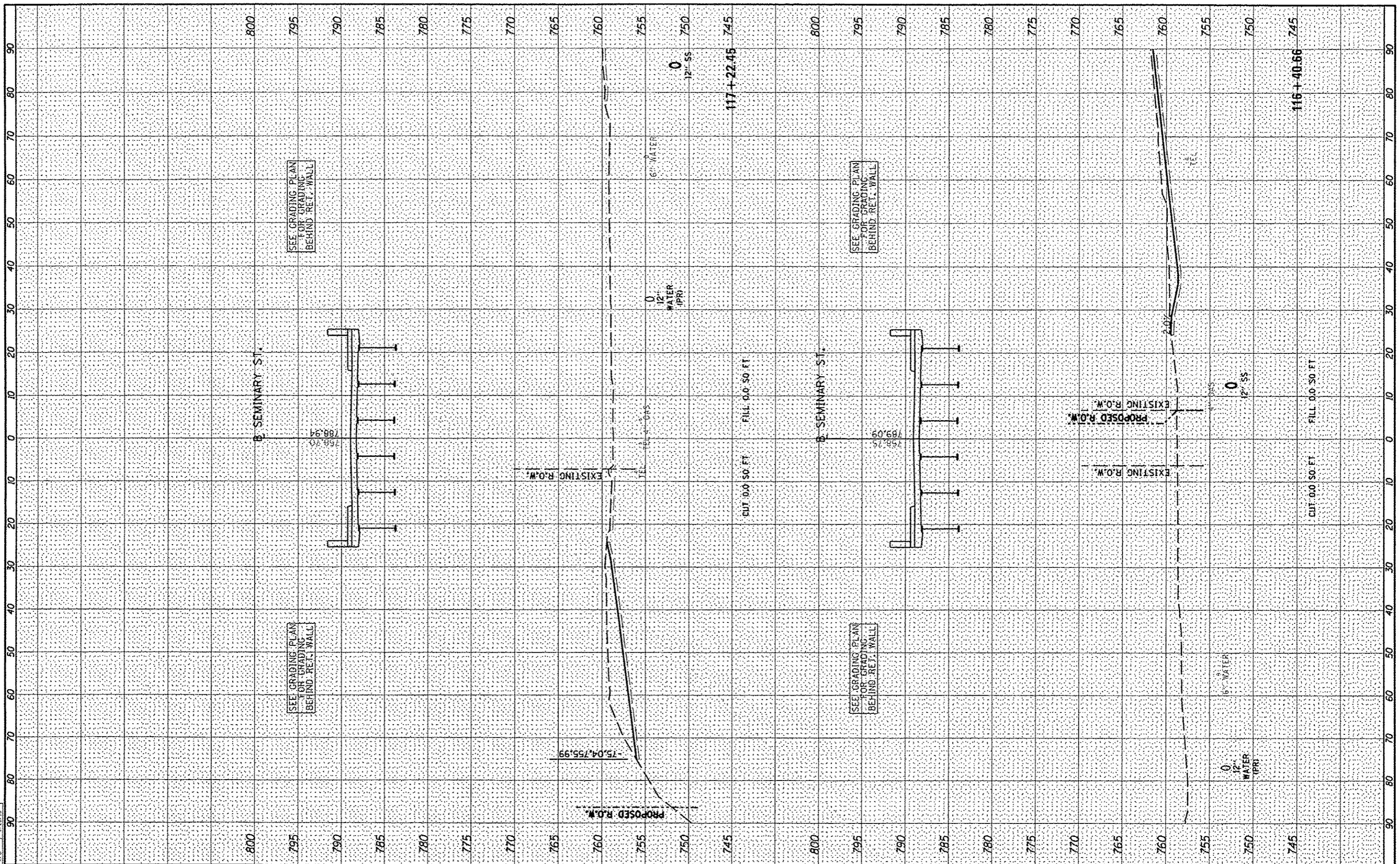
F.A.U. RTE.	SECTION	COUNTY	TOTAL SHEETS	SHEET NO.
6799	05-00501-21-GS	KNOX	269	218
6800				
6801				
CONTRACT NO. 89419				
ILLINOIS FED. AID PROJECT				

FINISHED	DATE
SURVEYED	
PLOTTED	
TEMPLATE	
NOTE BOOK	
AREAS CHECKED	
NO.	



ORIGINAL	DATE
SURVEYED	
PLOTTED	
TEMPLATE	
NOTE BOOK	
AREAS CHECKED	
NO.	

DLG	11/22/12
MCD	5/28/13
MPB	5/28/13



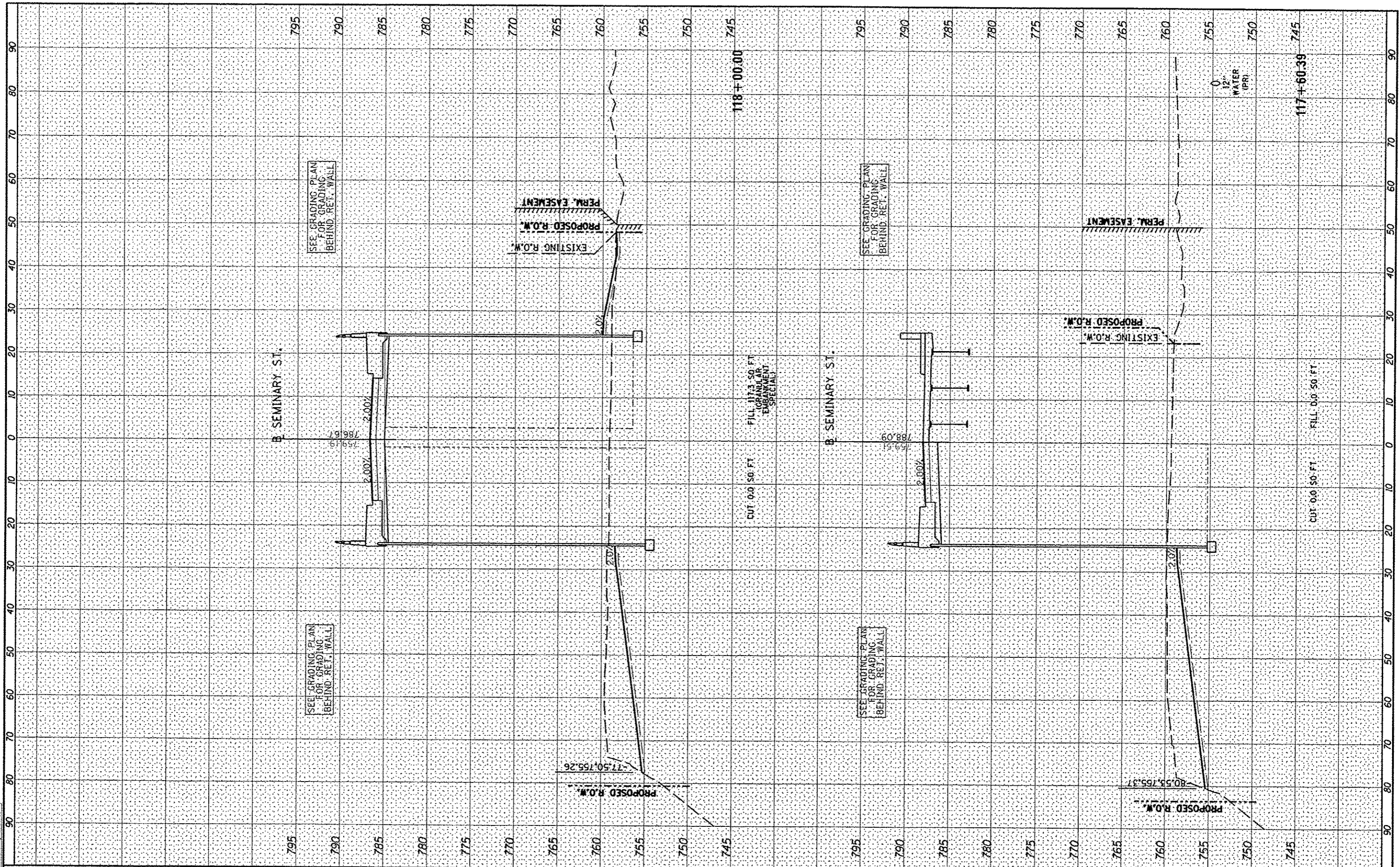
FILE NAME: c:\pwise\work\do_not_delete\dms93245\040%L0214	USER NAME: andr00046	DESIGNED - DLG	REVISED -	STATE OF ILLINOIS DEPARTMENT OF TRANSPORTATION	SEMINARY STREET/KELLOGG STREET CROSS SECTIONS		F.A.U. RTE. 6799 6800 6801	SECTION 05-00501-21-GS COUNTY KNOX TOTAL SHEETS 269 SHEET NO. 219	CONTRACT NO. 89419 ILLINOIS FED. AID PROJECT
Default	shc\kash101.dgn	DRAWN - MCD	REVISED -		SCALE:	SHEET OF SHEETS	STA. 116+40.66 TO STA. 117+22.45		
	PLOT SCALE = 20,0000 / in.	CHECKED - MPB	REVISED -						
	PLOT DATE = 05/29/2013	DATE - 5/29/13	REVISED -						

FINAL	DATE
SHEET	BY
NO. BOOK	
DATE	
BY	



ORIGINAL	DATE
SHEET	BY
NO. BOOK	
DATE	
BY	

DATE	11/22/12
BY	MPB
DATE	5/29/13
BY	MPB



FILE NAME	USER NAME
DESIGNED - DLC	DRAWN - MGD
CHECKED - MPB	DATE - 5/29/13

REVISOR	REVISION

**STATE OF ILLINOIS
DEPARTMENT OF TRANSPORTATION**

**SEMINARY STREET/KELLOGG STREET
CROSS SECTIONS**

SCALE: SHEET OF SHEETS STA. 117+60.39 TO STA. 118+00.00

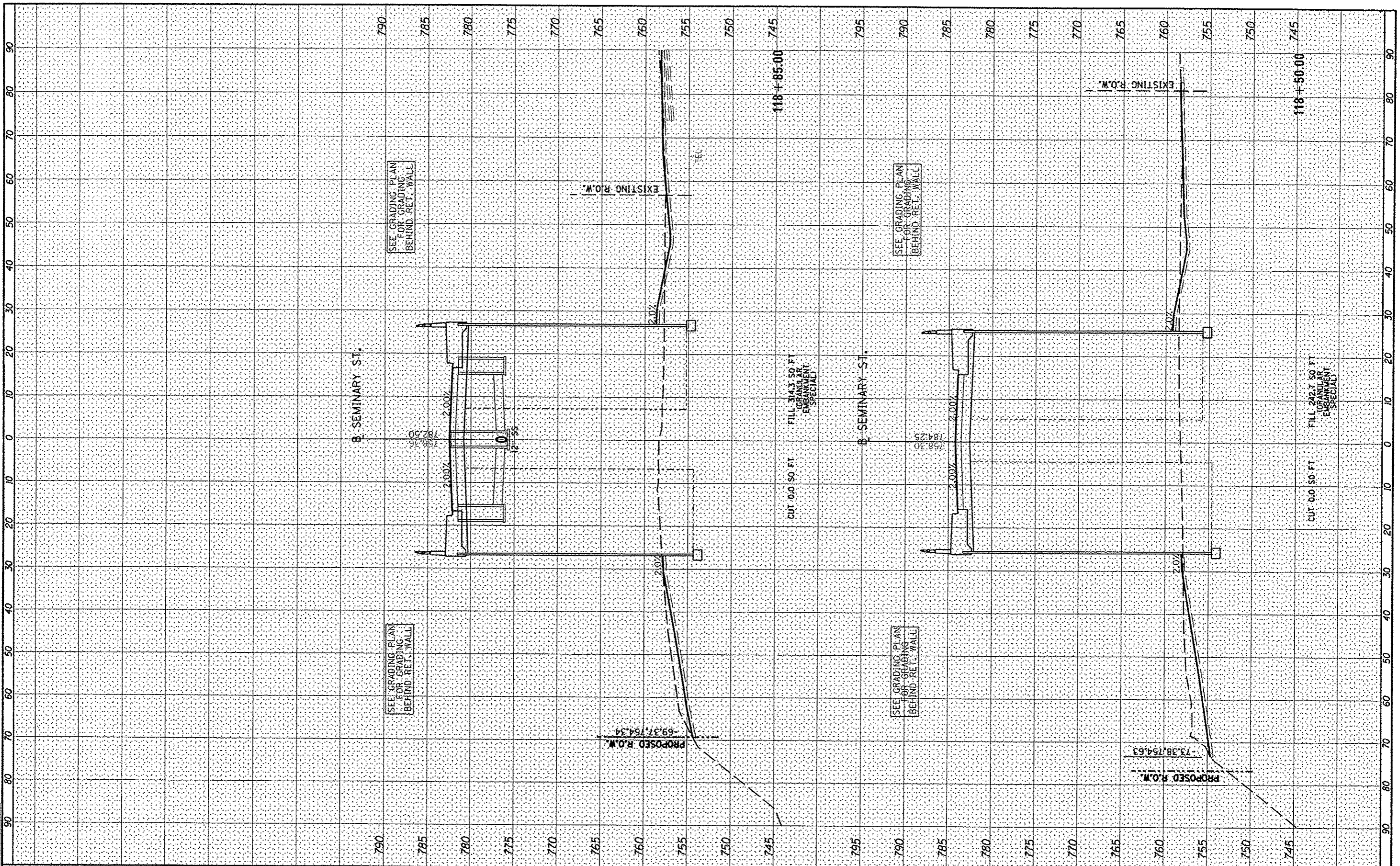
F.A.U. RTE.	SECTION	COUNTY	TOTAL SHEETS	SHEET NO.
6799	05-00501-21-GS	KNOX	269	220
6800				
6801				
CONTRACT NO. 89419				
ILLINOIS FED. AID PROJECT				

FINN	SURVEYED	DATE
SURVEY	PLOTTED	
NOTE BOOK	DATE	
NO.	AREAS CHECKED	



ORIGINAL	DATE
SURVEY	
NOTE BOOK	
NO.	AREAS CHECKED

DLC	5/22/13
MGO	5/22/13
MPB	5/29/13



FILE NAME	USER NAME
ct:\pwise\work\do_not_delete\dm\33245\040\%0214	ander00046
shc\sshcb01.dgn	
PLOT SCALE	PLOT DATE
20.0000 / in.	05/29/2013

DESIGNED	DLC	REVISED	-
DRAWN	MGO	REVISED	-
CHECKED	MPB	REVISED	-
DATE	5/29/13	REVISED	-

**STATE OF ILLINOIS
DEPARTMENT OF TRANSPORTATION**

SEMINARY STREET/KELLOGG STREET CROSS SECTIONS			
SCALE:	SHEET	OF	SHEETS
			STA. 118+50.00 TO STA. 118+85.00

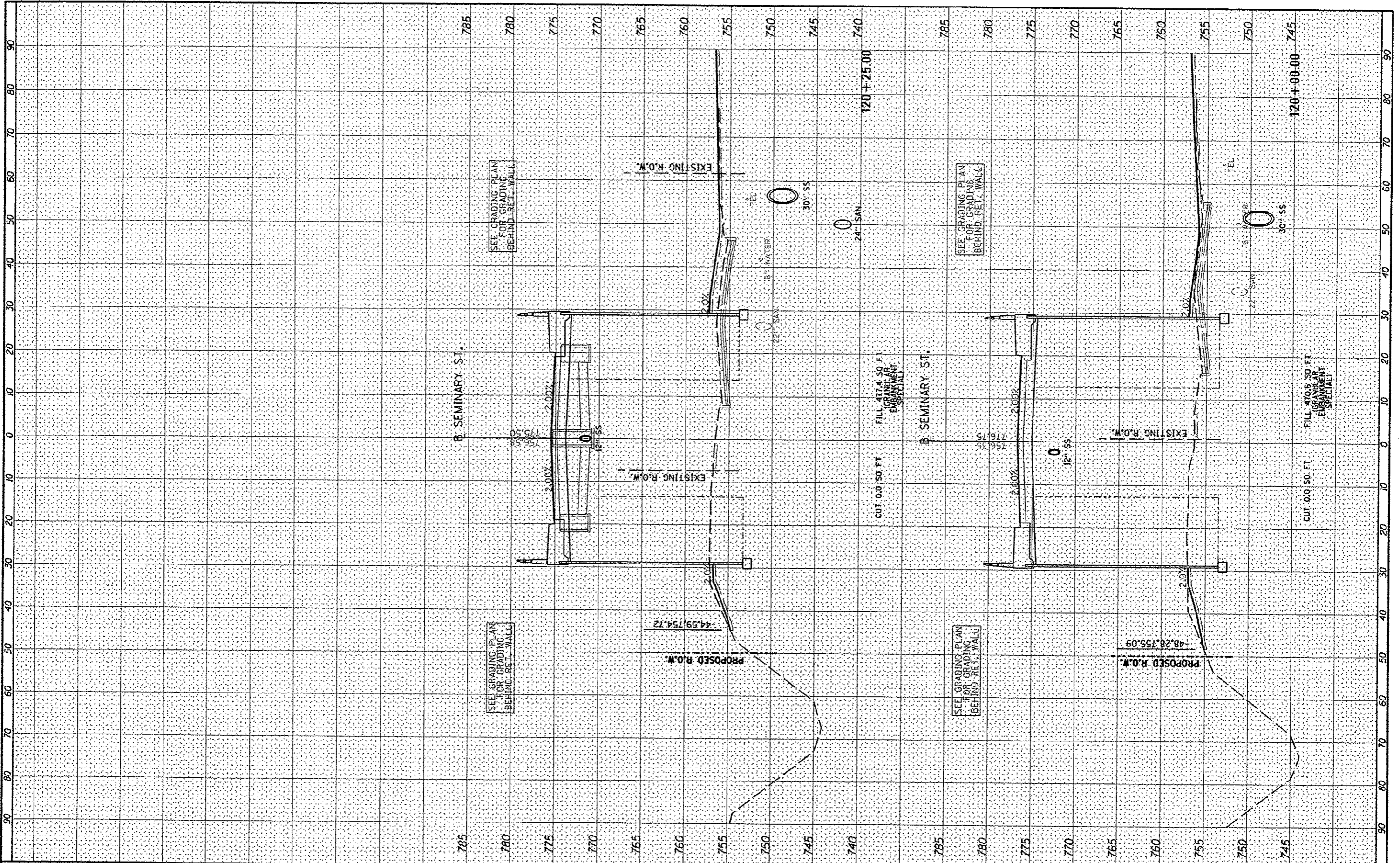
F.A.U. RTE.	SECTION	COUNTY	TOTAL SHEETS	SHEET NO.
6799 6800 6801	05-00501-21-GS	KNOX	269	221
CONTRACT NO. 89419				
ILLINOIS FED. AID PROJECT				

FINAL SURVEY	BY	DATE
SURVEYED		
PLOTTED		
NOTE BOOK		
AREAS CHECKED		
NO.		



ORIGINAL SURVEY	BY	DATE
RECALCULATED		
REPLACED		
NOTE BOOK		
AREAS CHECKED		
NO.		

DESIGNED	DLC	11/12/12
DRAWN	MCD	5/28/13
CHECKED	MPB	5/28/13
REVISIONS		



FILE NAME: c:\pwwork\do_not_delete\dm912245\0404\021...
 USER NAME: gander-88846
 PLOT SCALE: 20.0000' / 1" / 120
 PLOT DATE: 05/29/2013

DESIGNED	DLC
DRAWN	MCD
CHECKED	MPB
DATE	5/29/13

REVISED	-
REVISED	-
REVISED	-
REVISED	-

STATE OF ILLINOIS
DEPARTMENT OF TRANSPORTATION

SEMINARY STREET/KELLOGG STREET
CROSS SECTIONS
SCALE: SHEET OF SHEETS STA. 120+00.00 TO STA. 120+25.00

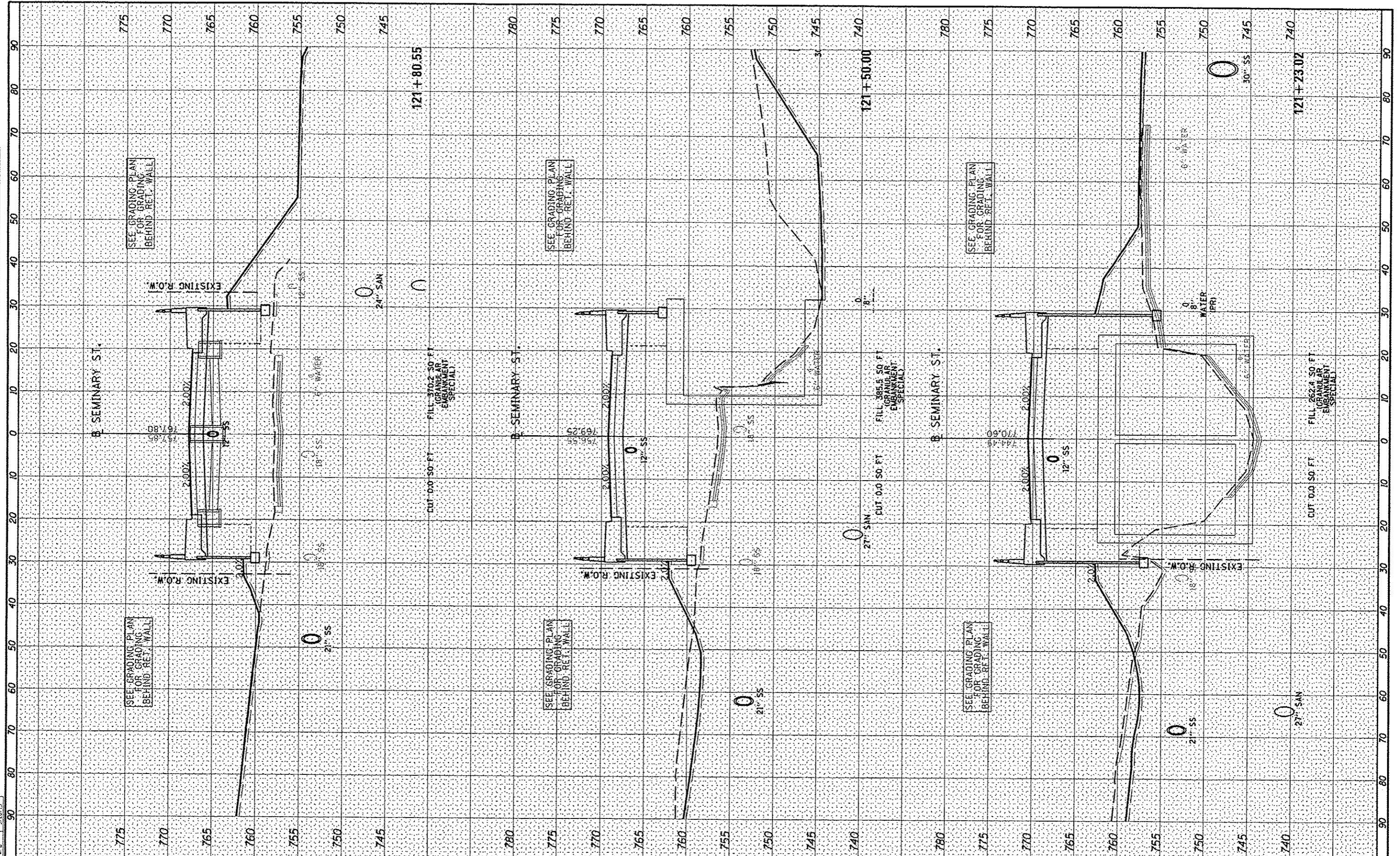
F.A.G. RTE.	SECTION	COUNTY	TOTAL SHEETS	SHEET NO.
6799 6800 6801	05-00501-21-CS	KNOX	269	223
CONTRACT NO. 89419				
ILLINOIS FED. AID PROJECT				

FINISH	DATE
SURVEY	
NOTED	
PLOTTED	
DATE	
NO.	

© Copyright Hanson Professional Services, Inc.
HANSON
 HANSON PROFESSIONAL SERVICES, INC.

ORIGINAL	DATE
SURVEY	
NOTED	
PLOTTED	
DATE	
NO.	

DESIGNED	DATE
DLC	11/22/12
DRAWN	5/28/13
CHECKED	5/28/13
MPB	



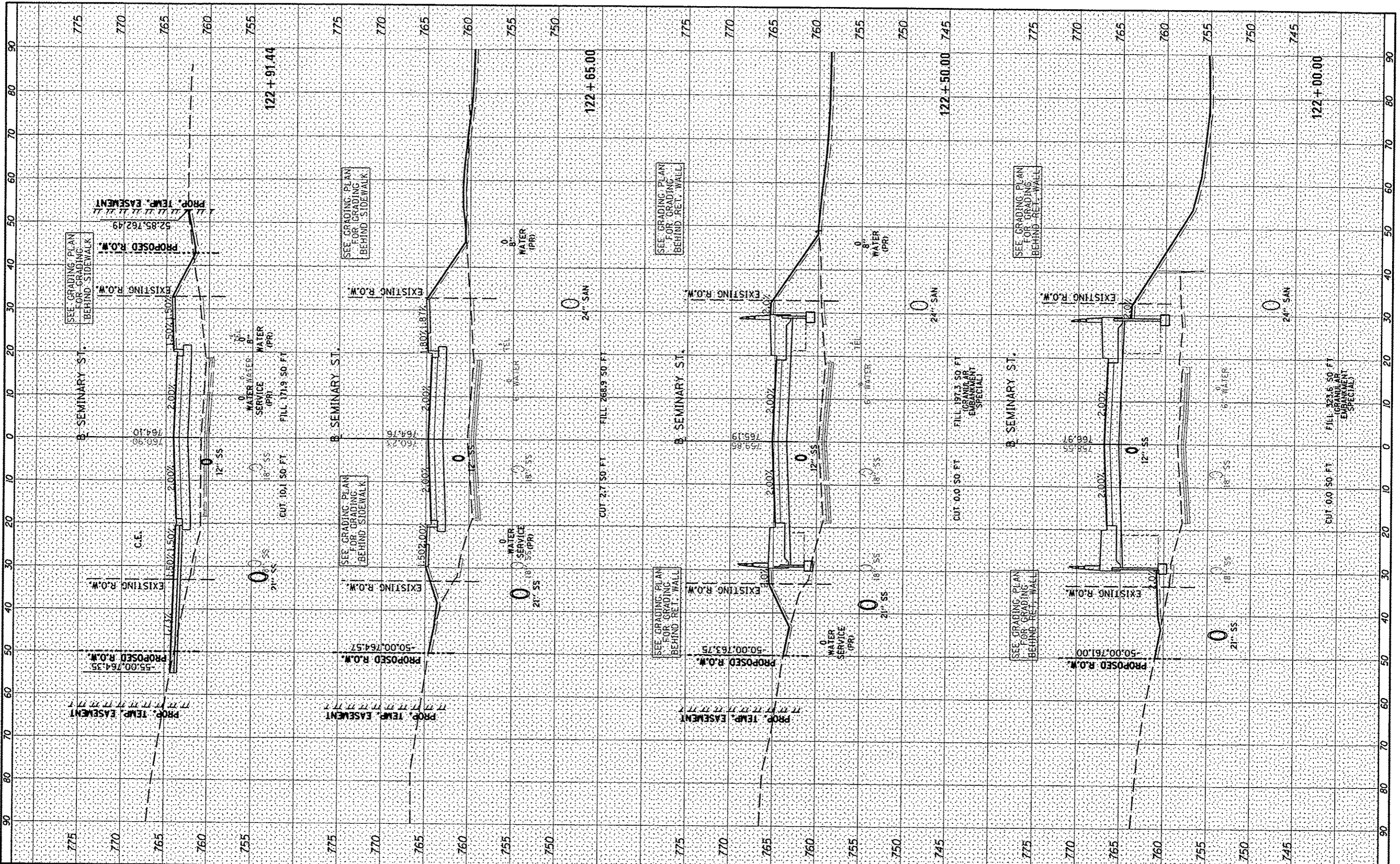
FILE NAME: c:\pwwork\do_not_delete\dwg\9324510\%0214	USER NAME: andr88846	DESIGNED - DLC	REVISED -	STATE OF ILLINOIS DEPARTMENT OF TRANSPORTATION	SEMINARY STREET/KELLOGG STREET CROSS SECTIONS	F.A.U. R.T.E. 6799 6800 6801	SECTION 05-00501-21-GS	COUNTY KNOX	TOTAL SHEETS 269	SHEET NO. 225	
Default	sh11resh01.dwg	DRAWN - MGD	REVISED -			SCALE:	SHEET OF SHEETS	STA. 121+23.02 TO STA. 121+80.55	CONTRACT NO. 89419		
	PLOT SCALE = 20.0000" / 1"	CHECKED - MPB	REVISED -			ILLINOIS FED. AID PROJECT					
	PLOT DATE = 05/29/2013	DATE - 5/29/13	REVISED -								

FINAL	SURVEYED	BY	DATE
SERIES	PLOTTED		
NOTE BOOK	TEMP. DATE		
NO.	AREAS CHECKED		

© Copyright Hanson Professional Services Inc.
HANSON
 Hanson Professional Services Inc.

ORIGINAL	DATE
SURVEY	
TEMP. DATE	
NOTE BOOK	
NO.	

DLG	11/12/12
MPB	5/29/13
MPB	5/29/13

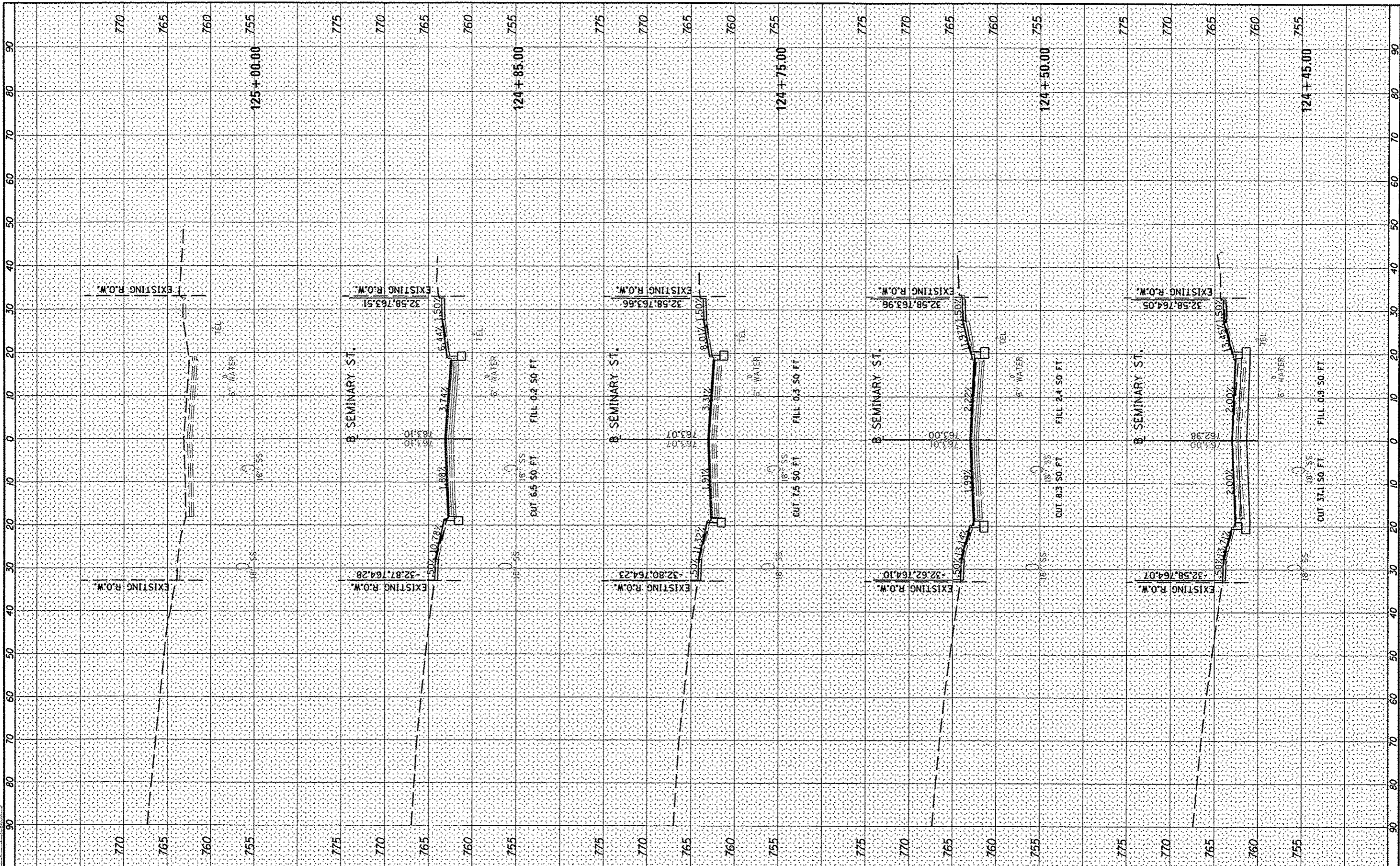


FINAL SURVEY	DATE
SURVEYED	BY
REVISION	
NOTE BOOK	
AREAS CHECKED	
NO.	



ORIGINAL SURVEY	DATE
SURVEYED	BY
REVISION	
NOTE BOOK	
AREAS CHECKED	
NO.	

DESIGNED	DLC	11/12/12
DRAWN	MGO	5/28/13
CHECKED	MPB	5/28/13



FILE NAME	USER NAME
ct:\pwise_wor\do_not_delete\dm3\3245\0487\0214	ander0046
shc+ssh101.dgn	
PLOT SCALE	20.0000 - / m
PLOT DATE	05/29/13

DESIGNED	DLC
DRAWN	MGO
CHECKED	MPB
DATE	5/29/13

REVISED	-
REVISED	-
REVISED	-
REVISED	-

**STATE OF ILLINOIS
DEPARTMENT OF TRANSPORTATION**

SEMINARY STREET/KELLOGG STREET CROSS SECTIONS			
SCALE:	SHEET	OF	SHEETS
			STA. 124+45.00 TO STA. 125+00.00

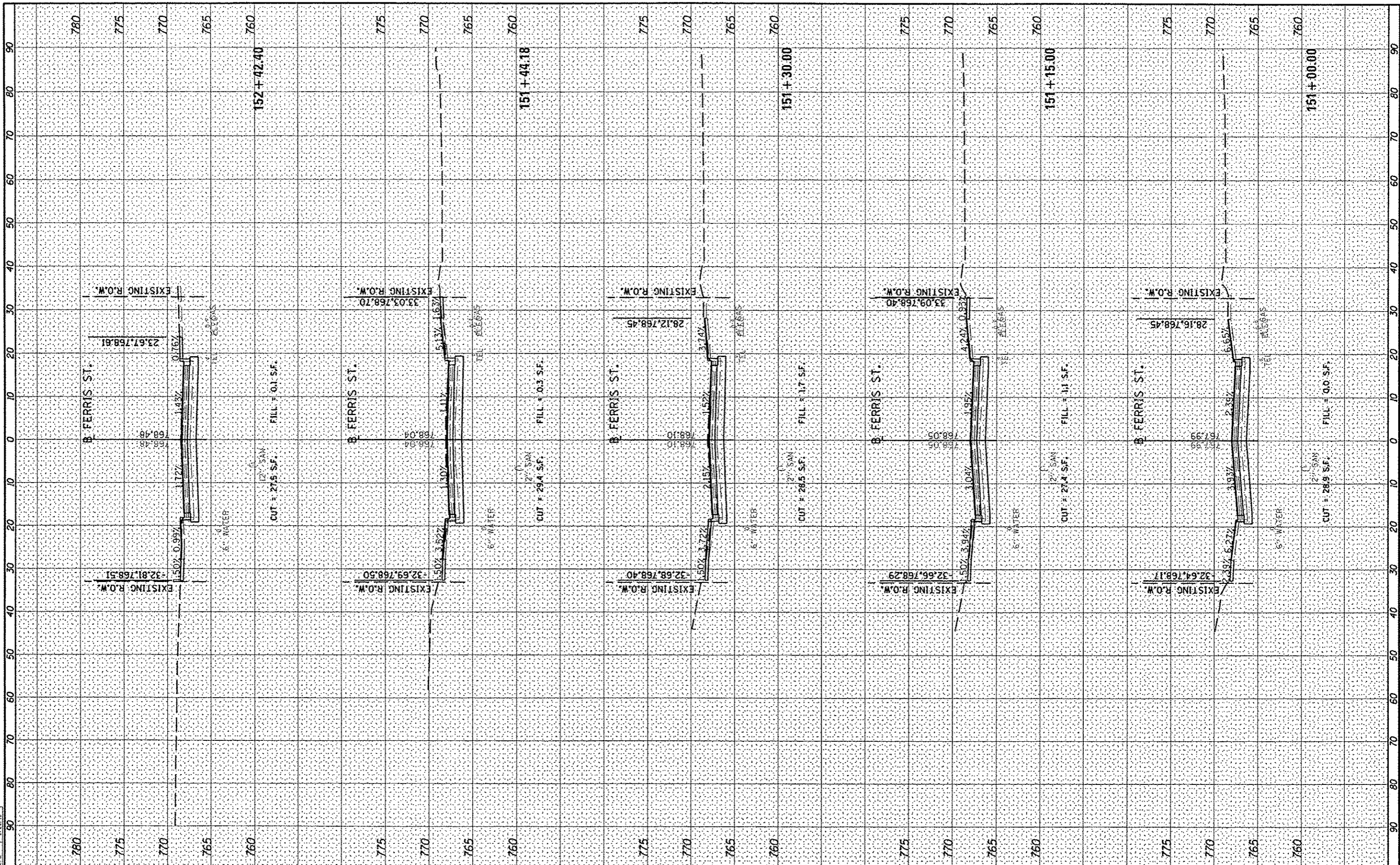
F.A.U. RATE	SECTION	COUNTY	TOTAL SHEETS	SHEET NO.
6799 6800 6801	05-00501-21-GS	KNOX	269	229
CONTRACT NO. 89419				
ILLINOIS FED. AID PROJECT				

FILE	DATE
SUBMIT	
NOTED	
AREAS	
CHECKED	



ORIGINAL	DATE
SUBMIT	
NOTED	
AREAS	
CHECKED	

DESIGNED	DATE
DRAWN	
CHECKED	
REVIEWED	



FILE NAME: c:\pwise\work\do_not_delete\105\3245\040\8214	USER NAME: andr00846	DESIGNED - OLC	REVISED -	STATE OF ILLINOIS DEPARTMENT OF TRANSPORTATION	FERRIS STREET CROSS SECTIONS	F.A.J. RTE. 6799	SECTION 05-00501-21-65	COUNTY KNOX	TOTAL SHEETS 269	SHEET NO. 230	
Default	shl-essh1602.dgn	DRAWN - MGD	REVISED -			SCALE: _____	SHEET OF _____	6800			
	PLOT SCALE: 20,00000' / in.	CHECKED - MPB	REVISED -			STA. 151+00.00 TO STA. 152+42.40		6801			
	PLOT DATE: 05/29/2013	DATE - 5/29/13	REVISED -								

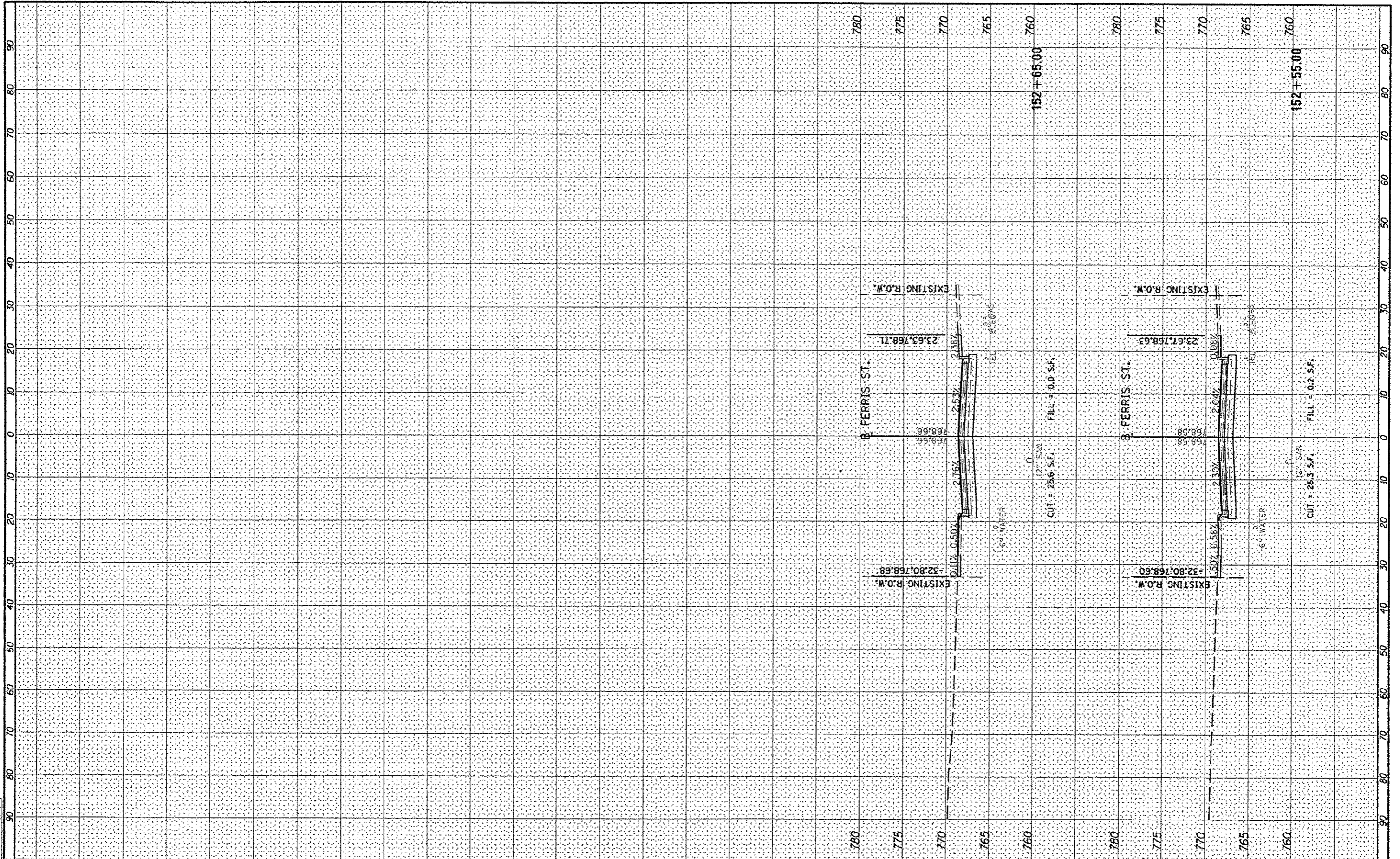
ILLINOIS FED. AID PROJECT		CONTRACT NO. 89419	
---------------------------	--	--------------------	--

FINI	DATE
SHEET	
NOTED	
AREAS	
AREAS	
AREAS	



ORIGINS	DATE
SHEET	
NOTED	
AREAS	
AREAS	
AREAS	

DESIGNED	DATE
DLC	11/22/12
DRAWN	5/29/13
CHECKED	5/29/13
REVIEWED	5/29/13



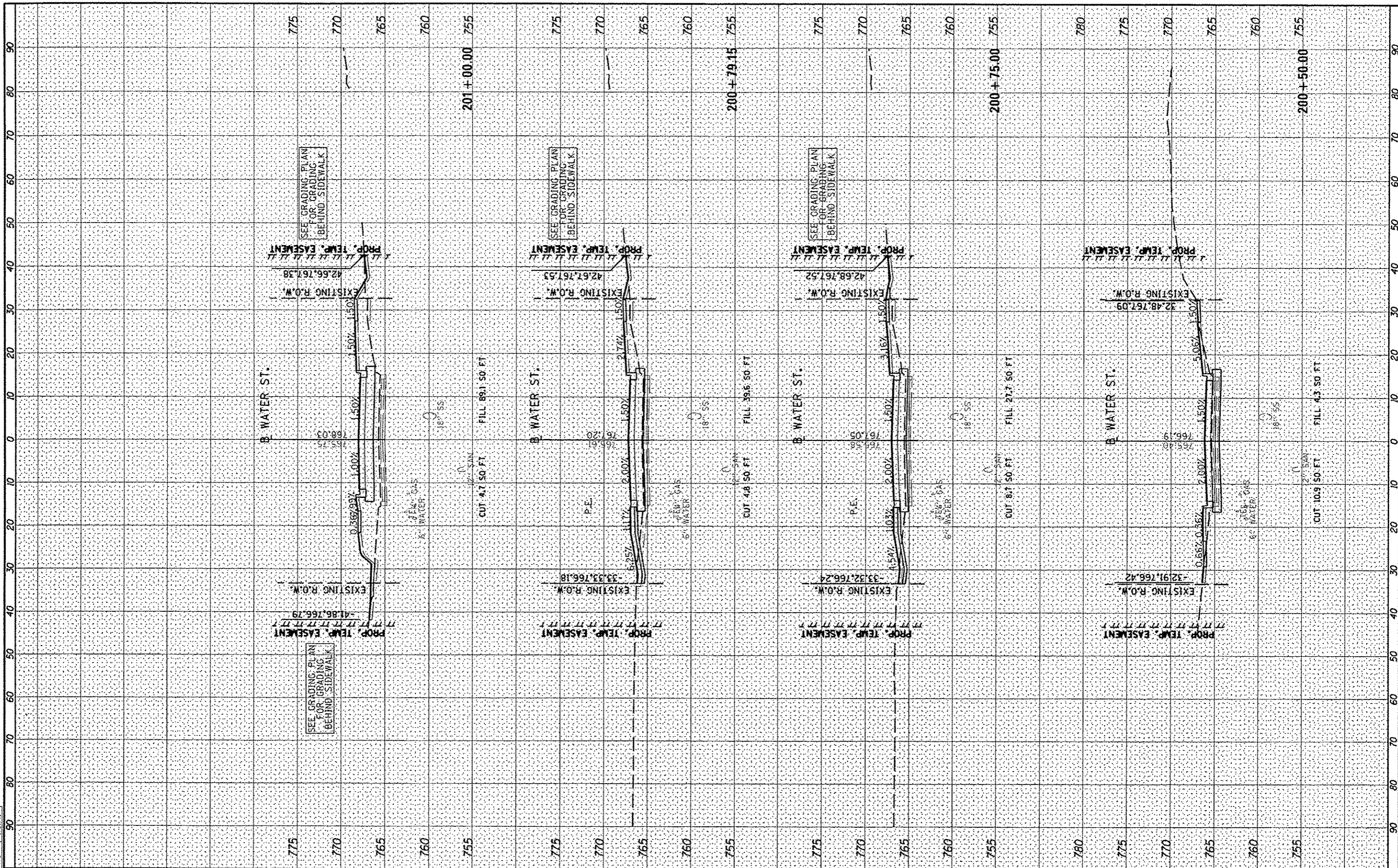
FILE NAME *	USER NAME *	DESIGNED -	REVISED -	STATE OF ILLINOIS DEPARTMENT OF TRANSPORTATION	FERRIS STREET CROSS SECTIONS	F.A.U.	SECTION	COUNTY	TOTAL SHEETS	SHEET NO.
ct:\pisa-work\da-not_delete\dms73245\040\0214	ander00846	DRAWN -	REVISED -			6799	05-00501-21-G5	KNOX	269	231
Plot Scale = 20,0000' / in.	Plot Date = 05/29/2013	CHECKED -	REVISED -			6800	CONTRACT NO. 89419			
Default		DATE -	REVISED -			6801	ILLINOIS FED. AID PROJECT			
					SCALE:	SHEET	OF	SHEETS	STA. 152+55.00	TO STA. 152+65.00

FINN	DATE
SURETY	
NOTE BOOK	
AREAS CHECKED	



ORIGINA	DATE
SURETY	
NOTE BOOK	
AREAS CHECKED	

DLG	11/17/12
MGO	5/29/13
MPB	5/29/13



FILE NAME: c:\pwise\work\do_not_delete\dms93245\040%0214

USER NAME: andrew00046
 shi\ash103.dgn
 PLOT SCALE: 20.0000 / 1" = 40.0000'
 PLOT DATE: 05/29/2013

DESIGNED - DLG
 DRAWN - MGO
 CHECKED - MPB
 DATE - 5/29/13

REVISED -
 REVISED -
 REVISED -
 REVISED -

**STATE OF ILLINOIS
 DEPARTMENT OF TRANSPORTATION**

**WATER STREET
 CROSS SECTIONS**

SCALE: SHEET OF SHEETS STA. 200+50.00 TO STA. 201+00.00

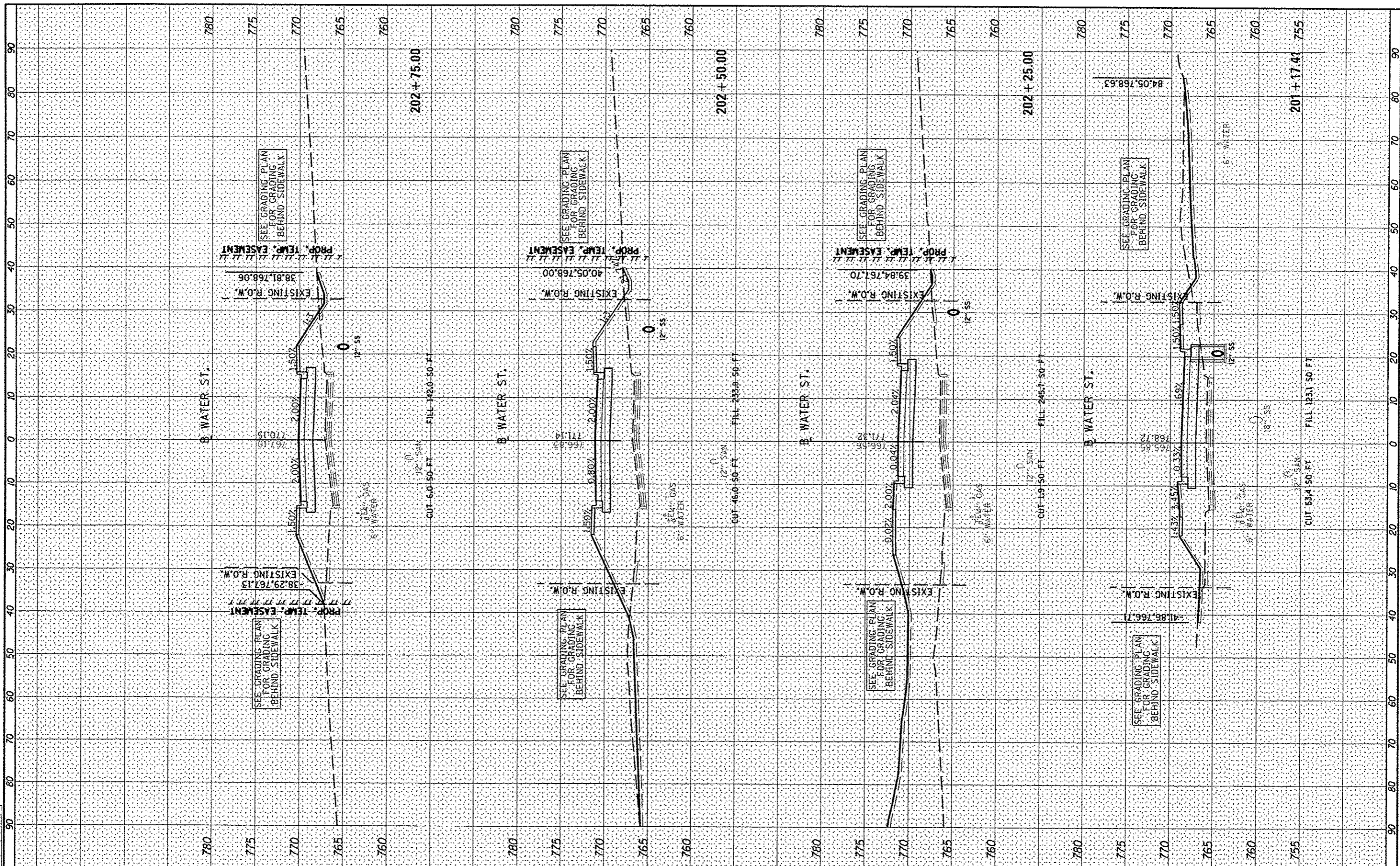
F.A.L. R.T.E.	SECTION	COUNTY	TOTAL SHEETS	SHEET NO.
6799	05-00501-21-GS	KNOX	269	233
6801				
CONTRACT NO. 89419				
ILLINOIS FED. AID PROJECT				

FINL	CHECKED	DATE
SURVY	PLotted	
NOTE BOOK	TEMPLATE	
AS	AREAS CHECKED	



DESIGNED	SERIALIZED	DATE
DRAWN	PLotted	
REVIEWED	TEMPLATE	
AS	AREAS CHECKED	

DATE	11/27/12
BY	MPB
DATE	5/28/13
BY	MPB
DATE	5/28/13



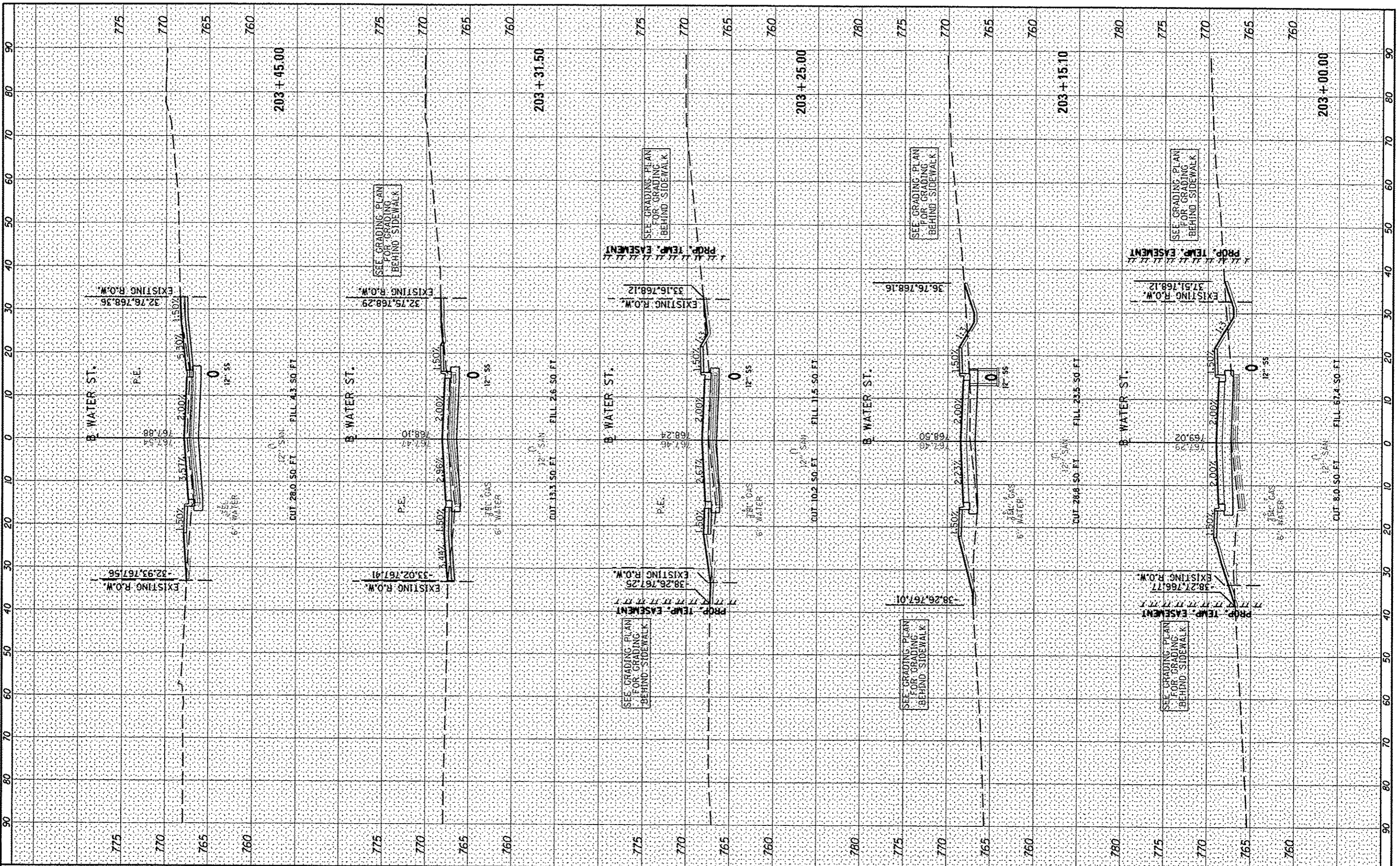
FILE NAME	USER NAME	DESIGNED	REVISIONS	STATE OF ILLINOIS DEPARTMENT OF TRANSPORTATION				WATER STREET CROSS SECTIONS		F.A.U. RTE.	SECTION	COUNTY	TOTAL SHEETS	SHEET NO.				
c:\pwise\work\do_not_delete\dms93249\1040%0214	ander00046	DRAWN - MGD	REVISIONS	SCALE: SHEET OF SHEETS STA. 201+17.41 TO STA. 202+75.00				ILLINOIS FED. AID PROJECT		6799	05-00501-21-G5	KNOX	269	234				
PLT SCALE	CHECKED	REVISIONS	6800															
PLT DATE	DATE	REVISIONS	6801															
CONTRACT NO. 89419																		

FINAL SURVEY	DATE
REVISION	
NO. 1	
NO. 2	
NO. 3	
NO. 4	
NO. 5	
NO. 6	
NO. 7	
NO. 8	
NO. 9	
NO. 10	



ORIGINAL SURVEY	DATE
REVISION	
NO. 1	
NO. 2	
NO. 3	
NO. 4	
NO. 5	
NO. 6	
NO. 7	
NO. 8	
NO. 9	
NO. 10	

DESIGNED	DLC	DATE	11/12/12
DRAWN	MGD	DATE	5/28/13
CHECKED	MPB	DATE	5/28/13
REVIEWED			



FILE NAME	USER NAME	DESIGNED	REVISED
c:\pwise\work\do_not_delete\dms93245\10%0214	ander00046	DLC	-
shc\ssh603.dgn		DRAWN	MGD
PLOT SCALE	CHECKED	MPB	REVISED
20.0000 / in.	MPB	REVISED	-
PLOT DATE	DATE	5/29/13	REVISED
05/29/2013		REVISED	-

**STATE OF ILLINOIS
DEPARTMENT OF TRANSPORTATION**

**WATER STREET
CROSS SECTIONS**

SCALE: SHEET OF SHEETS STA. 203+00.00 TO STA. 203+45.00

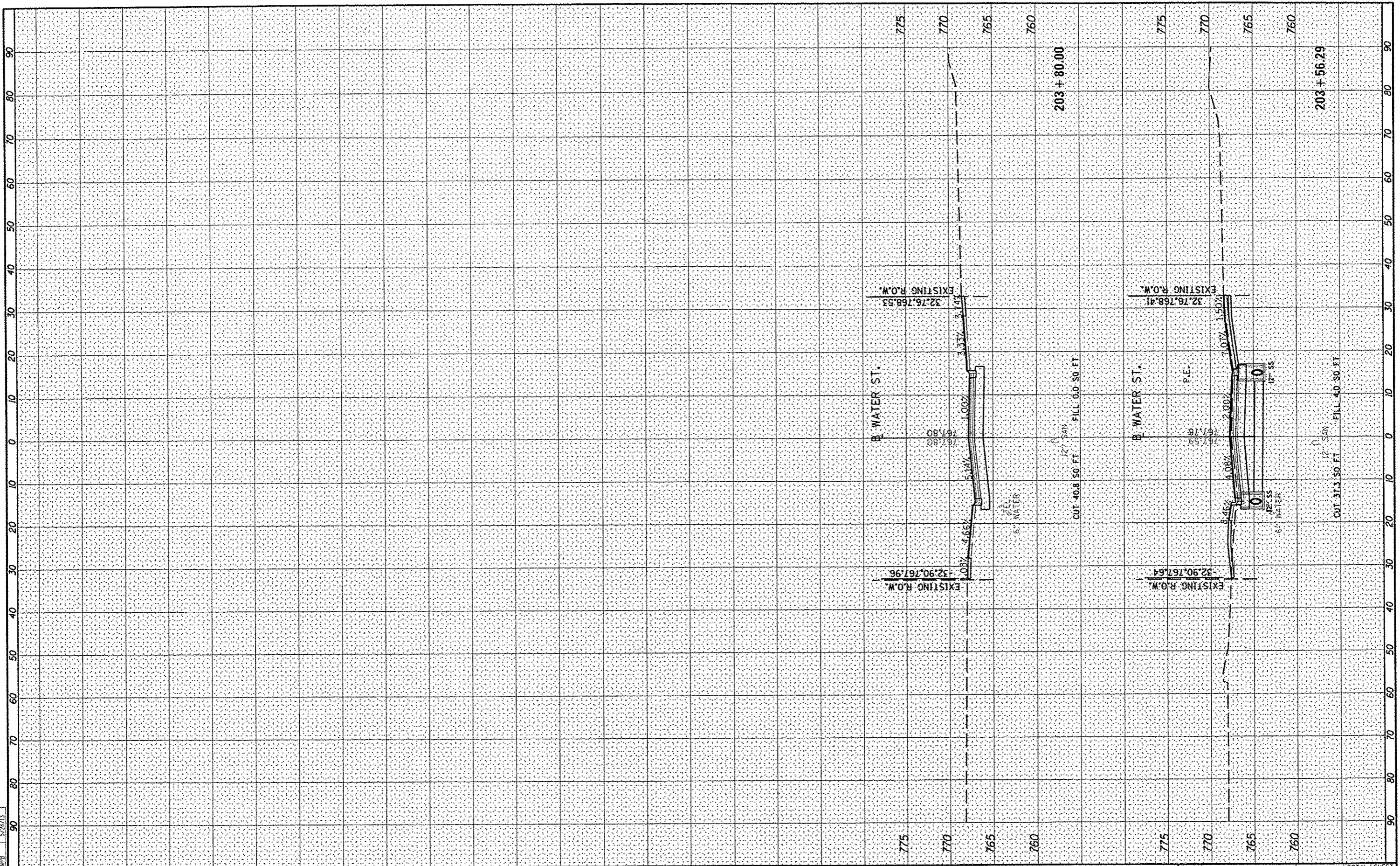
F.A.U. RTE	SECTION	COUNTY	TOTAL SHEETS	SHEET NO.
6700 6800 6801	05-00501-21-CS	KNOX	269	235
CONTRACT NO. 89419				
ILLINOIS FED. AID PROJECT				

FILED	SUBMITTED	DATE
SHEET	PLOTTED	
NOTE BOOK	TEMPLATE	
NO.	AREAS CHECKED	



ORIGINAL	SUBMITTED	DATE
SHEET	PLOTTED	
NOTE BOOK	TEMPLATE	
NO.	AREAS CHECKED	

LAYOUT	DLC	11/12/12
DRAWN	MGB	5/28/13
REVIEWED	MPB	5/28/13



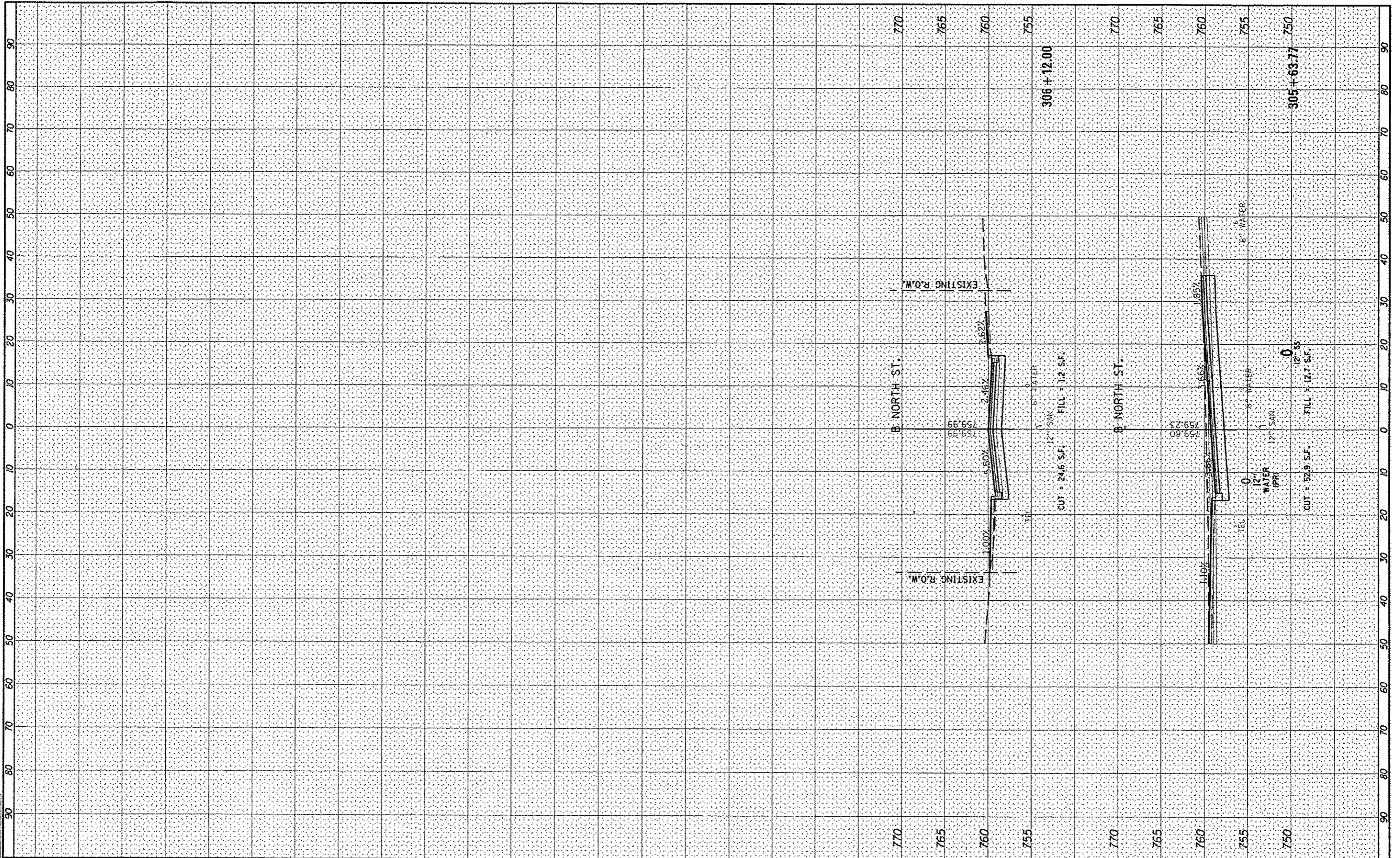
FILE NAME *	USER NAME *	DESIGNED -	DLC	REVISED -		STATE OF ILLINOIS DEPARTMENT OF TRANSPORTATION	WATER STREET CROSS SECTIONS		F.A.U. RTE.	SECTION	COUNTY	TOTAL SHEETS	SHEET NO.
c:\pwise\work\do_not_delete\dm93245\040\021	shhssh03.dgn	DRAWN -	MGB	REVISED -			6799	05-00501-21-GS	KNOX	269	236		
		CHECKED -	MPB	REVISED -			6800					CONTRACT NO. 89419	
		DATE -	5/29/13	REVISED -			6801					ILLINOIS FED. AID PROJECT	
		PLDT DATE -	05/29/2013	REVISED -									

FINN	SURVEYED	DATE
SPREY	PLOTTED	
NOTE BOOK	AREA	
NO.	AREAS CHECKED	



ORIGINAL	SURVEYED	DATE
NOTE BOOK	PLOTTED	
NO.	AREAS CHECKED	

DESIGNED	DLC	05/29/13
DRAWN	MCD	5/28/13
CHECKED	MPB	5/28/13
DATE		



FILE NAME: c:\pwise\work\do_not_delete\dm93245\0409\0214

USER NAME: andr-80846
 shi-ash104.dgn
 PLOT SCALE: 20.0000 1/2 in.
 PLOT DATE: 05/29/2013

DESIGNED - DLC
 DRAWN - MCD
 CHECKED - MPB
 DATE - 5/29/13

REVISED -
 REVISED -
 REVISED -
 REVISED -

STATE OF ILLINOIS
 DEPARTMENT OF TRANSPORTATION

SCALE: SHEET OF SHEETS STA. 305+63.77 TO STA. 306+12.00

NORTH STREET
 CROSS SECTIONS

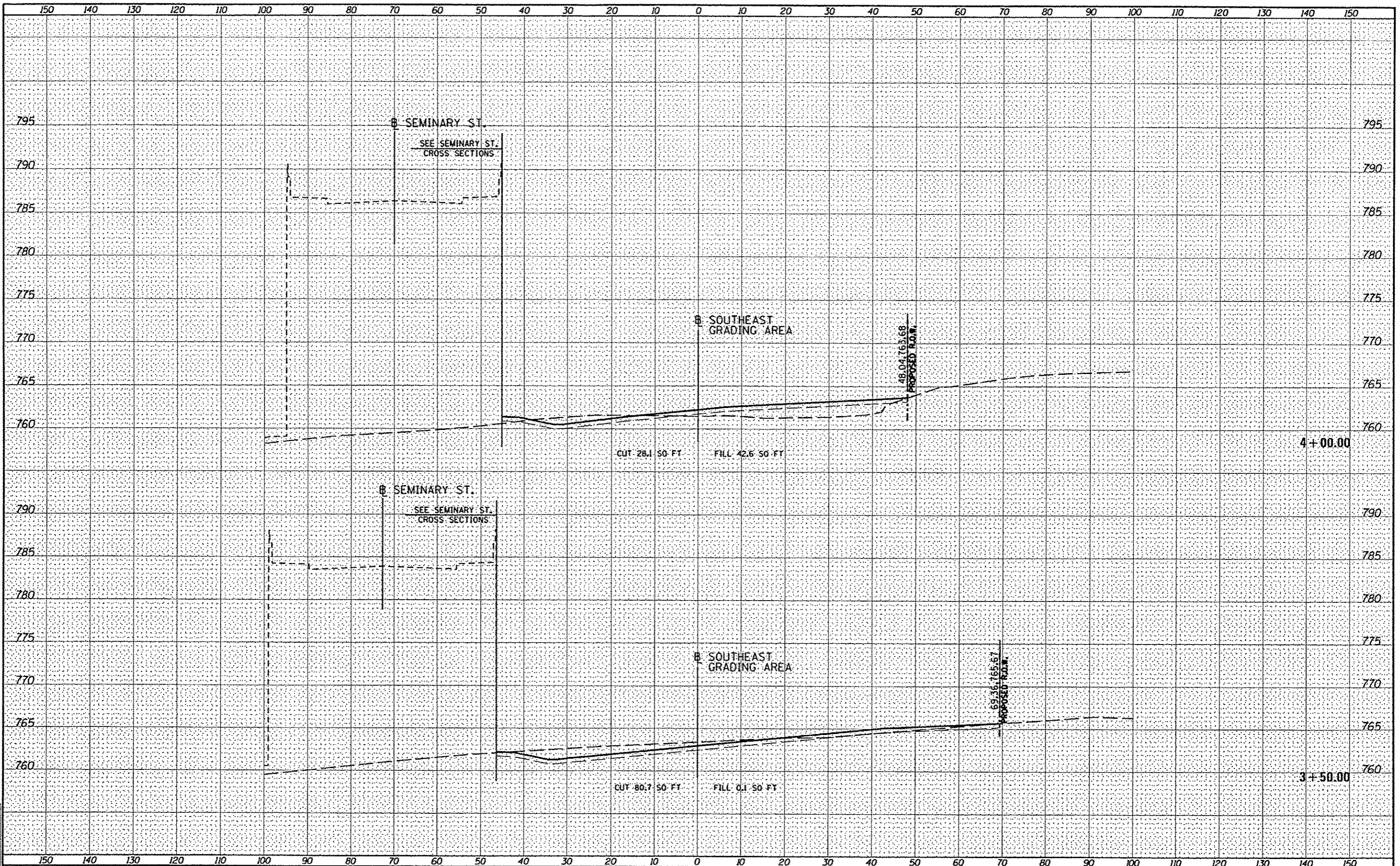
F.A.U. FTE.	SECTION	COUNTY	TOTAL SHEETS	SHEET NO.
6709	05-00501-21-05	KNOX	269	
6800				
6801				
CONTRACT NO. 89419				
ILLINOIS FED. AID PROJECT				

DATE	
BY	
FINI	
SURVEY	
PLOTTED	
NOTE BOOK	
AREAS CHECKED	
NO.	



DATE	
BY	
ORIGINAL	
SURVEY	
PLOTTED	
NOTE BOOK	
AREAS CHECKED	
NO.	

DATE	4/19/13
BY	MPB
DESIGNED	DLC
DRAWN	MGD
CHECKED	MPB
REVIEWED	MPB



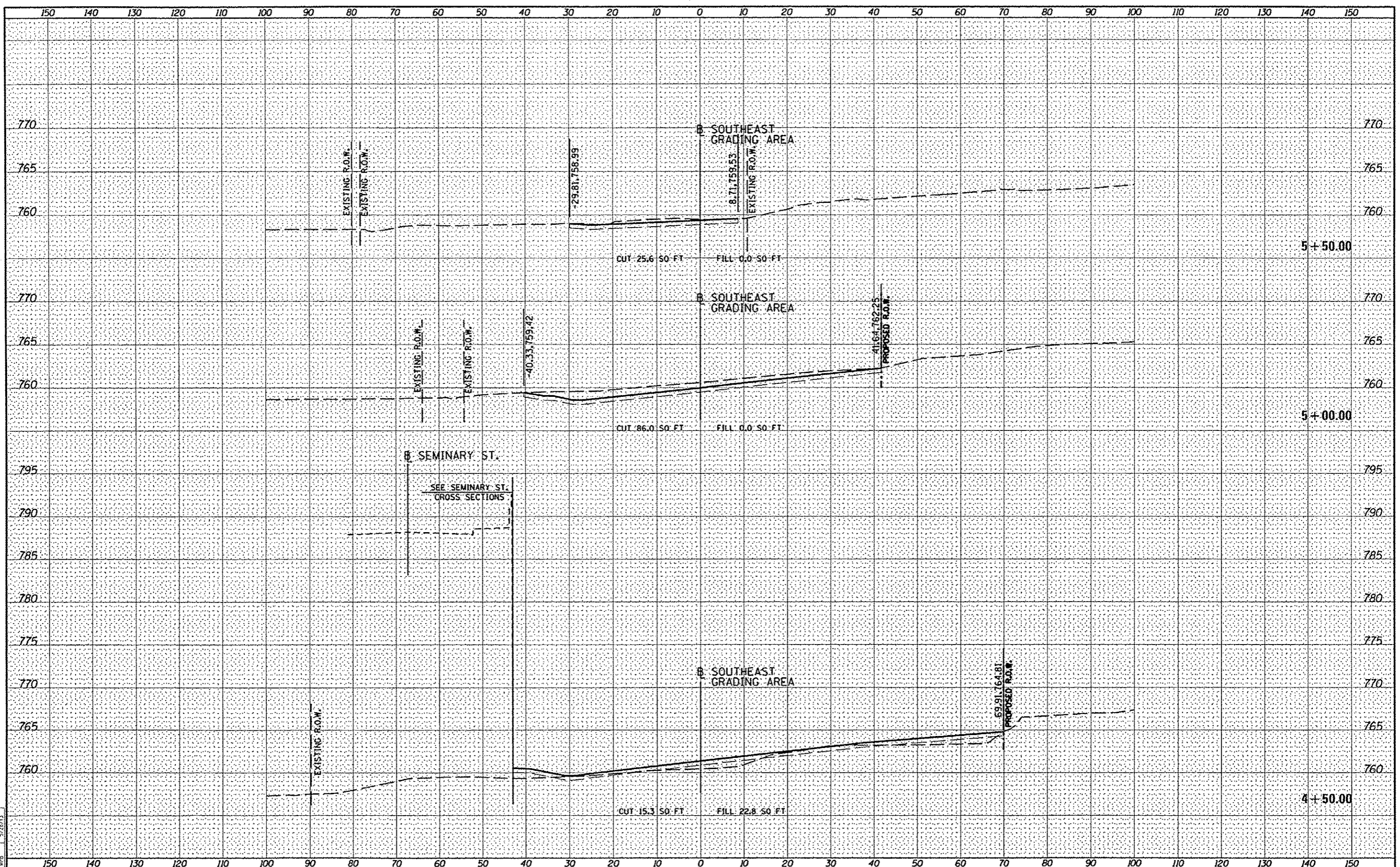
FILE NAME -	USER NAME - arida-89846	DESIGNED - DLC	REVISED -	STATE OF ILLINOIS DEPARTMENT OF TRANSPORTATION	SOUTHEAST GRADING AREA CROSS SECTIONS		F.A.U. 6799 6800 6801	SECTION	COUNTY	TOTAL SHEET	SHEET NO.
cr:\pisa_work\do_not_delete\des\13245\040%0214	shc\ssht10.dgn	DRAWN - MGD	REVISED -					05-00501-21-GS	KNOX	269	241
Default		CHECKED - MPB	REVISED -					CONTRACT NO.89419			
		DATE - 5/29/13	REVISED -					ILLINOIS FED. AID PROJECT			
				SCALE: 1" = 20.0000' / in.		SHEET OF SHEETS STA. 3+50.00 TO STA. 4+00.00					

FINAL	SUBMITTED	DATE
DESIGN	PLOTTED	BY
NOTE BOOK	TEMPLATE	
NO.	AREAS CHECKED	



ORIGINAL	SUBMITTED	DATE
SURVEY	PLOTTED	BY
NOTE BOOK	TEMPLATE	
NO.	AREAS CHECKED	

DESIGNED	DATE
DRAWN	DATE
CHECKED	DATE
REVIEWED	DATE



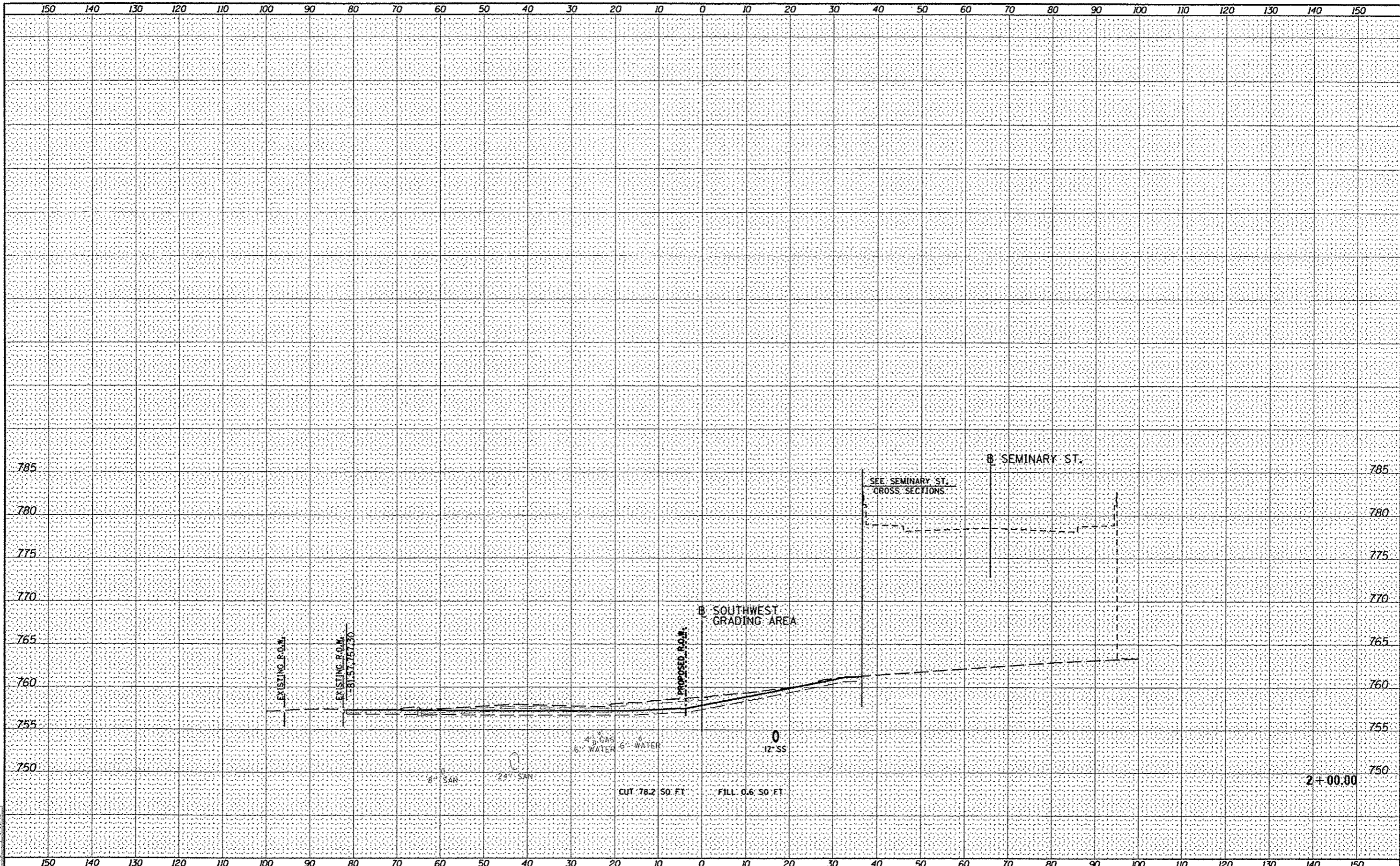
FILE NAME	USER NAME	DESIGNED	REVIS	STATE OF ILLINOIS DEPARTMENT OF TRANSPORTATION		SOUTHEAST GRADING AREA CROSS SECTIONS		F.A.U. RTE.	SECTION	COUNTY	TOTAL SHEETS	SHEET NO.
ct:\pwise_work\do_not_delete\dms92245\040918021	ander00846	DRAWN - MGD	REVIS					6799	05-00501-21-G5	KNOX	269	242
		CHECKED - MPB	REVIS					6800				
		DATE - 5/29/13	REVIS					6801				
						SCALE: SHEET OF SHEETS STA. 4+50.00 TO STA. 5+50.00		CONTRACT NO.89419				
												ILLINOIS FED. AID PROJECT

DATE	
BY	
NO.	
DATE	
BY	
NO.	
DATE	
BY	
NO.	
DATE	
BY	
NO.	
DATE	
BY	
NO.	
DATE	
BY	
NO.	

© Copyright Hanson Professional Services Inc. 2013
HANSON
 HANSON PROFESSIONAL SERVICES INC.

DATE	
BY	
NO.	
DATE	
BY	
NO.	
DATE	
BY	
NO.	
DATE	
BY	
NO.	

DATE	4/19/13
BY	MCD
NO.	5/29/13
DATE	5/29/13
BY	MPB
NO.	5/29/13



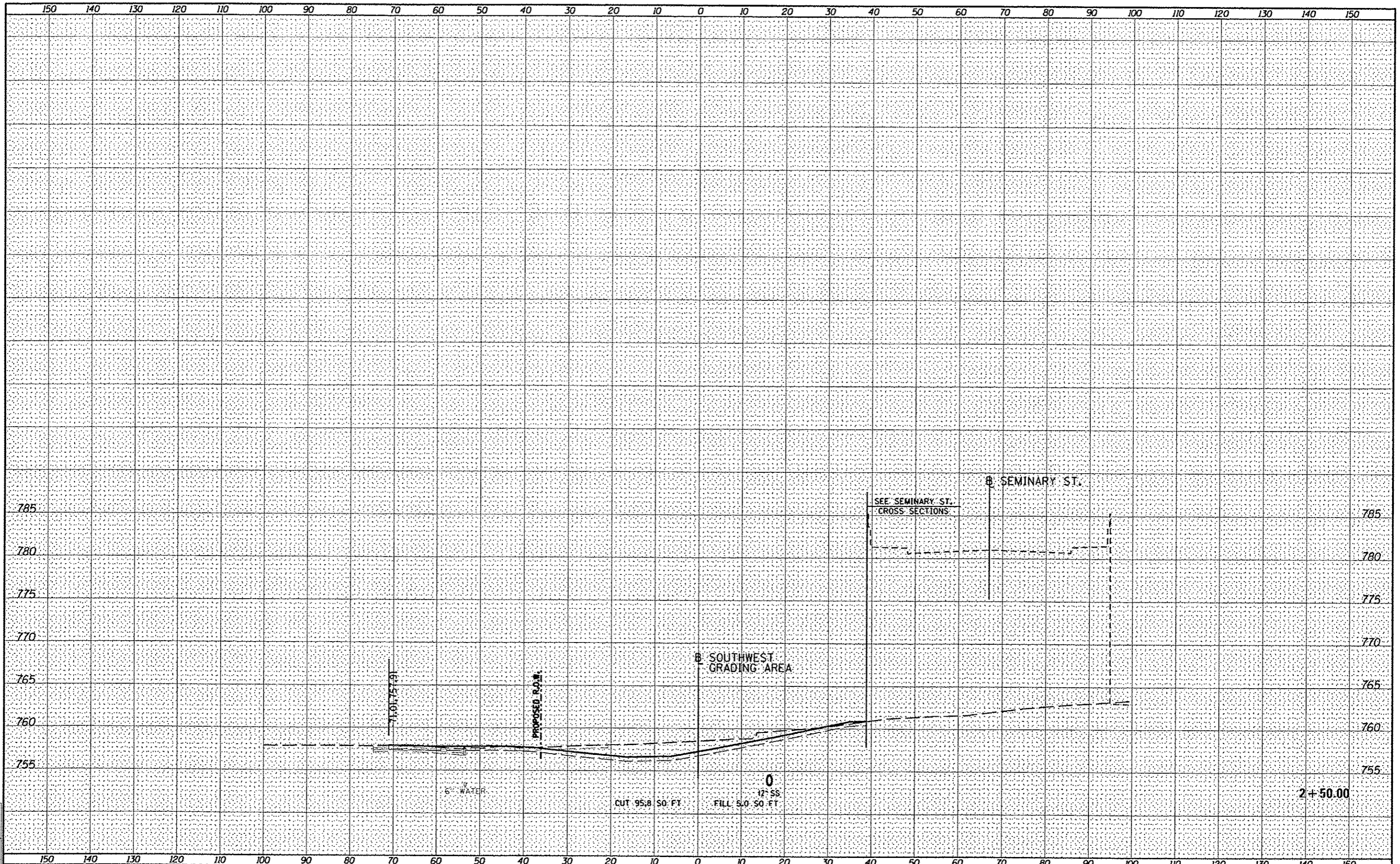
FILE NAME	USER NAME	DESIGNED	REVISED	STATE OF ILLINOIS DEPARTMENT OF TRANSPORTATION		SOUTHWEST GRADING AREA CROSS SECTIONS		F.A.U.	SECTION	COUNTY	TOTAL SHEETS	SHEET NO.
cr:\piso_work\do_not_delete\dms\32245\040\0214	shs\ash.tll.dgn	DRAWN	REVISED					6799	05-00501-21-GS	KNOX	269	245
Default	PLOT SCALE = 20,0000' / 1"	CHECKED	REVISED					6800	CONTRACT NO.89419			
	PLOT DATE = 05/29/2013	DATE	REVISED					6801	ILLINOIS FED. AID PROJECT			
				SCALE:	SHEET	OF	SHEETS	STA. 2+00.00	TO STA. 2+00.00			

FINN	SURVEYED	DATE
SURVEY	PLOTTED	
NOTE BOOK	TEMP. LIE	
NO.	AREAS CHECKED	

© Copyright Hanson Professional Services Inc. 2013
HANSON
 HANSON PROFESSIONAL SERVICES INC.

ORIGINAL	DATE
SURVEY	
NOTE BOOK	
NO.	

DESIGNED	DATE
DRAWN	
CHECKED	
DATE	



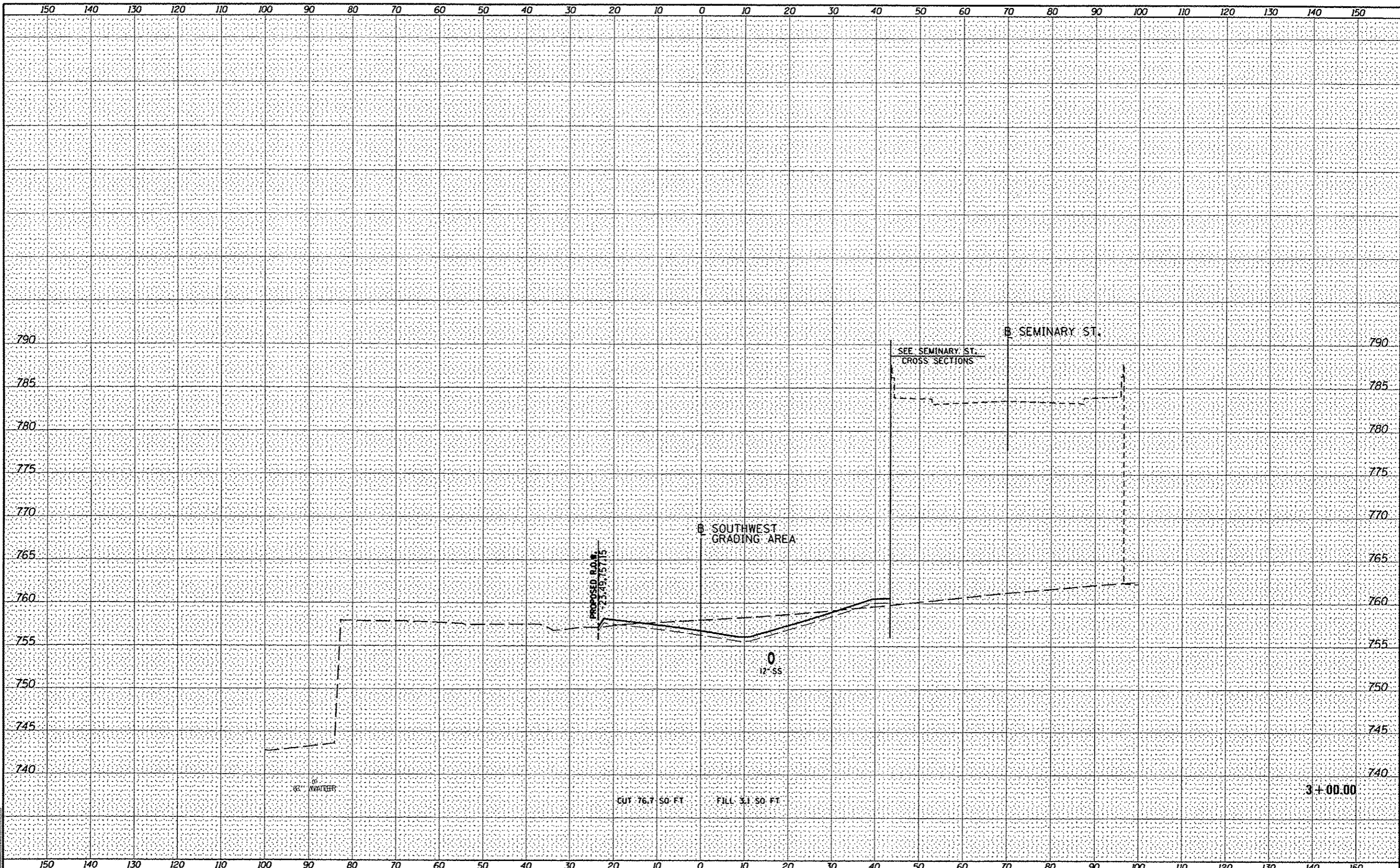
FILE NAME	USER NAME	DESIGNED	REVISIONS	STATE OF ILLINOIS DEPARTMENT OF TRANSPORTATION				SOUTHWEST GRADING AREA CROSS SECTIONS				F.A.U. RTE.	SECTION	COUNTY	TOTAL SHEETS	SHEET NO.
c:\pwise\work\do_not_delete\dms93245\040\0214	andor00046	DLC	-	SCALE: SHEET OF SHEETS STA. 2+50.00 TO STA. 2+50.00				6799				05-00501-21-GS	KNOX	269	246	
shh\ssht11.dgn		MGD	-					6800								
PLOT SCALE = 28.0000' / in.		MPB	-					6801								
PLOT DATE = 05/29/13		DATE	5/29/13													CONTRACT NO. 89419
												ILLINOIS FED. AID PROJECT				

DATE	
BY	
SURVEYED	
PLOTTED	
NOTE BOOK	
AREAS CHECKED	
NO.	

© Copyright Hanson Professional Services Inc. 2013
HANSON
 HANSON PROFESSIONAL SERVICES INC.

DATE	
BY	
SURVEYED	
PLOTTED	
NOTE BOOK	
AREAS CHECKED	
NO.	

DATE	1/15/13
BY	MPB
SURVEYED	
PLOTTED	
NOTE BOOK	
AREAS CHECKED	
NO.	



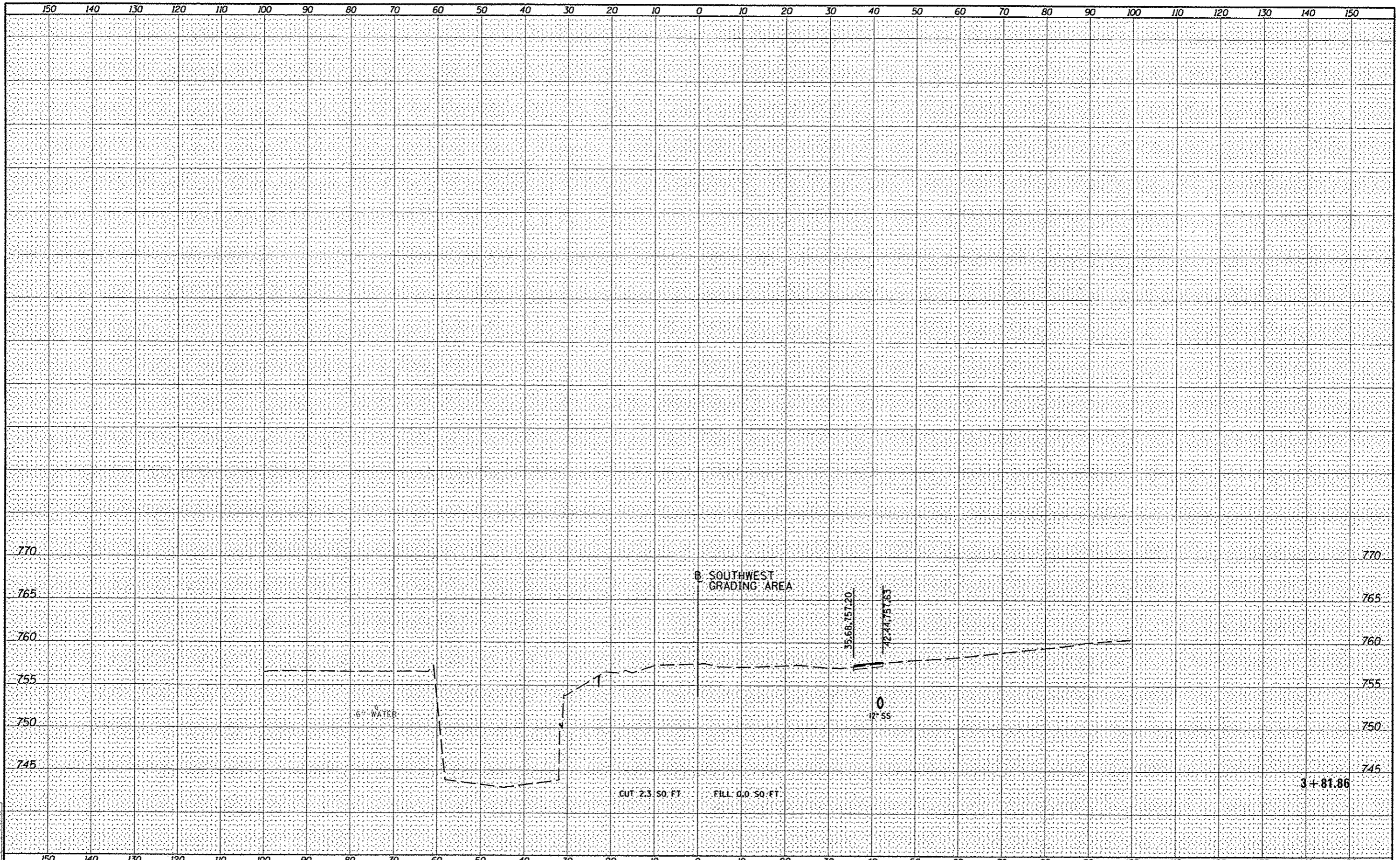
FILE NAME	USER NAME	DESIGNED	REVISED	STATE OF ILLINOIS DEPARTMENT OF TRANSPORTATION		SOUTHWEST GRADING AREA		F.A.U. RTE.	SECTION	COUNTY	TOTAL SHEETS	SHEET NO.
Default	andor-88846	DRAWN	REVISED			SCALE:	SHEET	OF	SHEETS	STA. 3+00.00	TO STA. 3+00.00	ILLINOIS FED. AID PROJECT
DESIGNED	DLC	DRAWN	MGD	CHECKED	MPB	DATE	5/29/13	6790	05-00501-21-05	KNOX	269	247
DRAWN	MPB	CHECKED	MPB	DATE	5/29/13	REVISED		6800				
REVISED		REVISED		REVISED		REVISED		6801				
								CONTRACT NO. 89419				

FINAL	SUBMITTED	DATE
SURVEY	PLOTTED	
NOTE BOOK	RECALC	
NO.	AREAS CHECKED	

ORIGINAL	SUBMITTED	DATE
SURVEY	PLOTTED	
NOTE BOOK	RECALC	
NO.	AREAS CHECKED	

LAND	DLC	4/19/13
DRAWN	MGD	5/28/13
REVIEWED	MPB	5/29/13

© Copyright Henson Professional Services Inc. 2013
HANSON
 Henson Professional Services Inc.



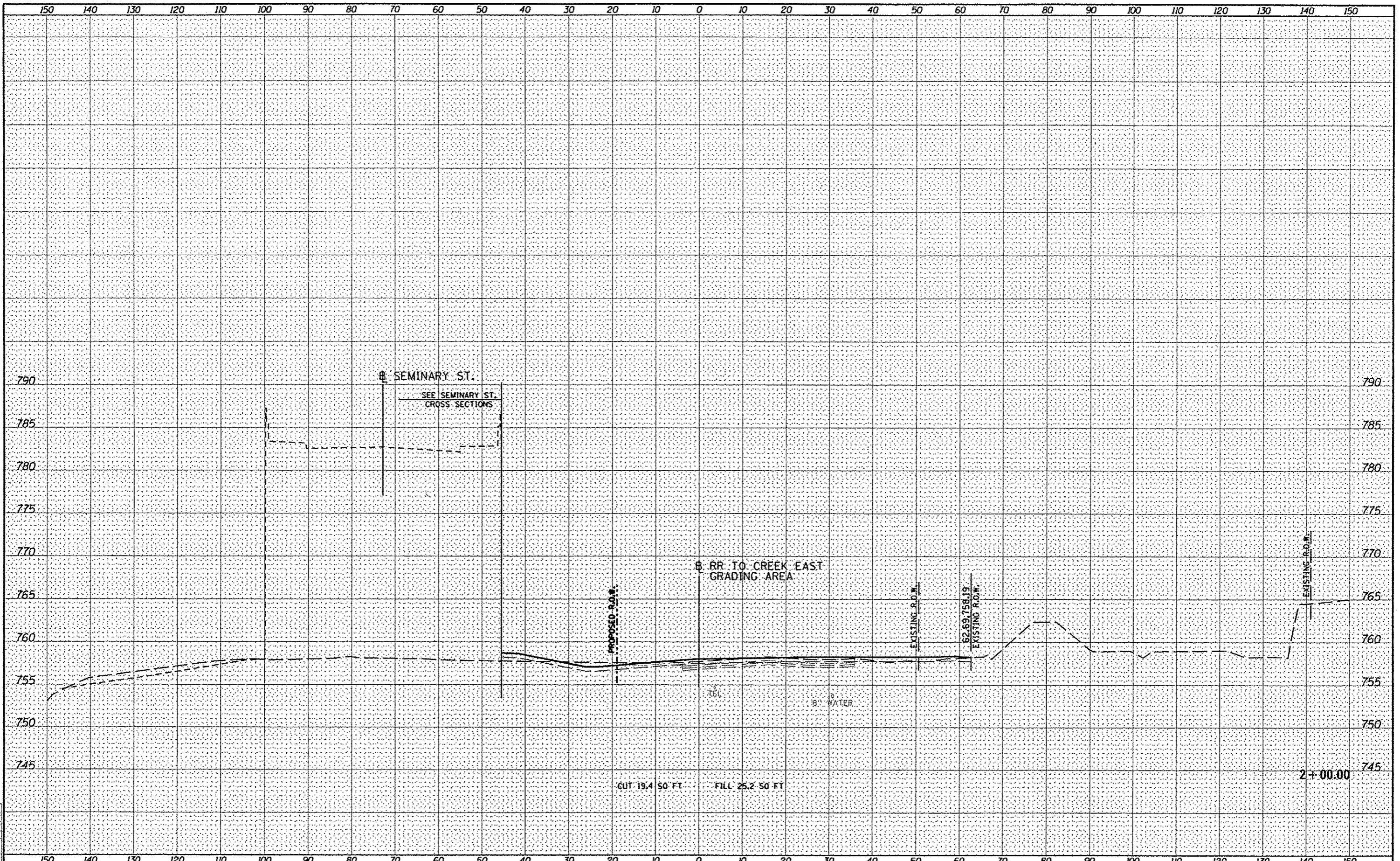
FILE NAME	USER NAME	DESIGNED	REVISED	STATE OF ILLINOIS DEPARTMENT OF TRANSPORTATION		SOUTHWEST GRADING AREA CROSS SECTIONS		F.A.U. RTE. 6799 6800 6801	SECTION	COUNTY	TOTAL SHEETS	SHEET NO.
ca:\pwise\work\do_not_delete\dm\93245\0409\0214	ant-ashill.dgn	DRAWN	REVISED						05-00501-21-GS	KNOX	269	249
Plot Scale = 20,0000 / in.	Plot Date = 05/29/2013	CHECKED	REVISED	SCALE: SHEET OF SHEETS STA. 3+81.86 TO STA. 3+81.86		CONTRACT NO. 89419		ILLINOIS REG. AID PROJECT				
DATE	5/29/13	DATE	5/29/13									

DATE	
BY	
FINAL SURVEY	
NOTED	
PLOTTED	
REVISIONS	
NO.	

© Copyright Hanson Professional Services Inc.
HANSON
 Hanson Professional Services Inc.

DATE	
BY	
ORIGINAL SURVEY	
NOTED	
PLOTTED	
REVISIONS	
NO.	

DATE	4/15/24
BY	DLC
DATE	5/28/13
BY	MGO
DATE	5/28/13
BY	MPB
DATE	



FILE NAME	C:\pwise\work\do_not_delete\dm\73245\1040\%0214
USER NAME	ender00846
DESIGNED	- DLC
DRAWN	- MGO
CHECKED	- MPB
DATE	- 5/29/13
REVISIONS	
NO.	

DESIGNED	- DLC
DRAWN	- MGO
CHECKED	- MPB
DATE	- 5/29/13
REVISIONS	
NO.	

STATE OF ILLINOIS
DEPARTMENT OF TRANSPORTATION

RAILROAD TO CREEK EAST GRADING AREA
CROSS SECTIONS

SCALE: SHEET OF SHEETS STA. 2+00.00 TO STA. 2+00.00

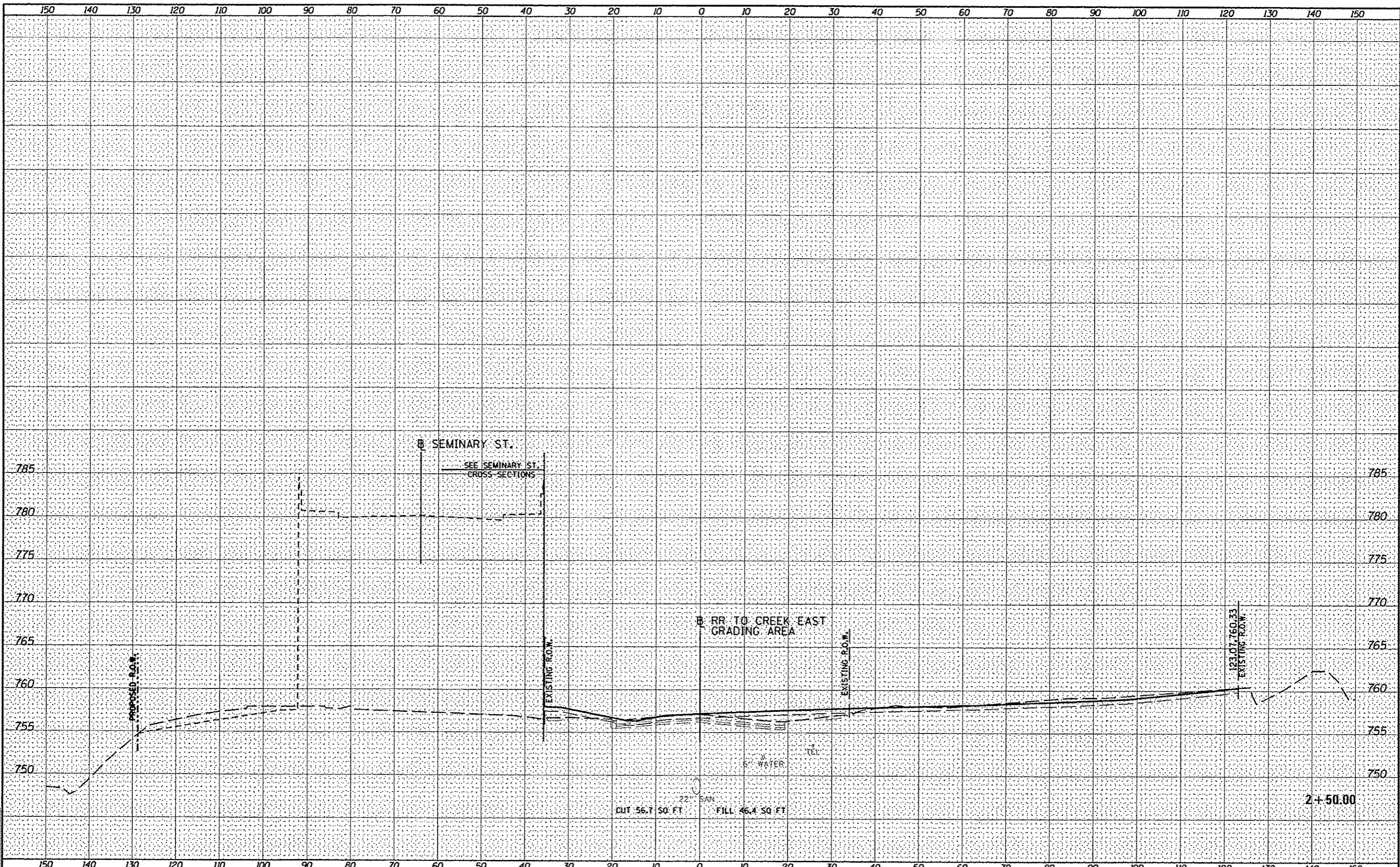
F.A.U. RTE.	SECTION	COUNTY	TOTAL SHEETS	SHEET NO.
6799	05-00501-21-GS	KNOX	269	251
6800				
6801				
CONTRACT NO. 89419				
ILLINOIS FED. AID PROJECT				

DATE	
BY	
FINAL SURVEY	
PROTECTED	
NOTE BOOK	
AREAS CHECKED	
NO.	

© Copyright Hanson Professional Services, Inc.
HANSON
 HANSON PROFESSIONAL SERVICES INC.

DATE	
BY	
ORIGINAL SURVEY	
PROTECTED	
NOTE BOOK	
AREAS CHECKED	
NO.	

DLC	4/19/13
DLC	5/29/13
MPB	5/29/13
REVISION	



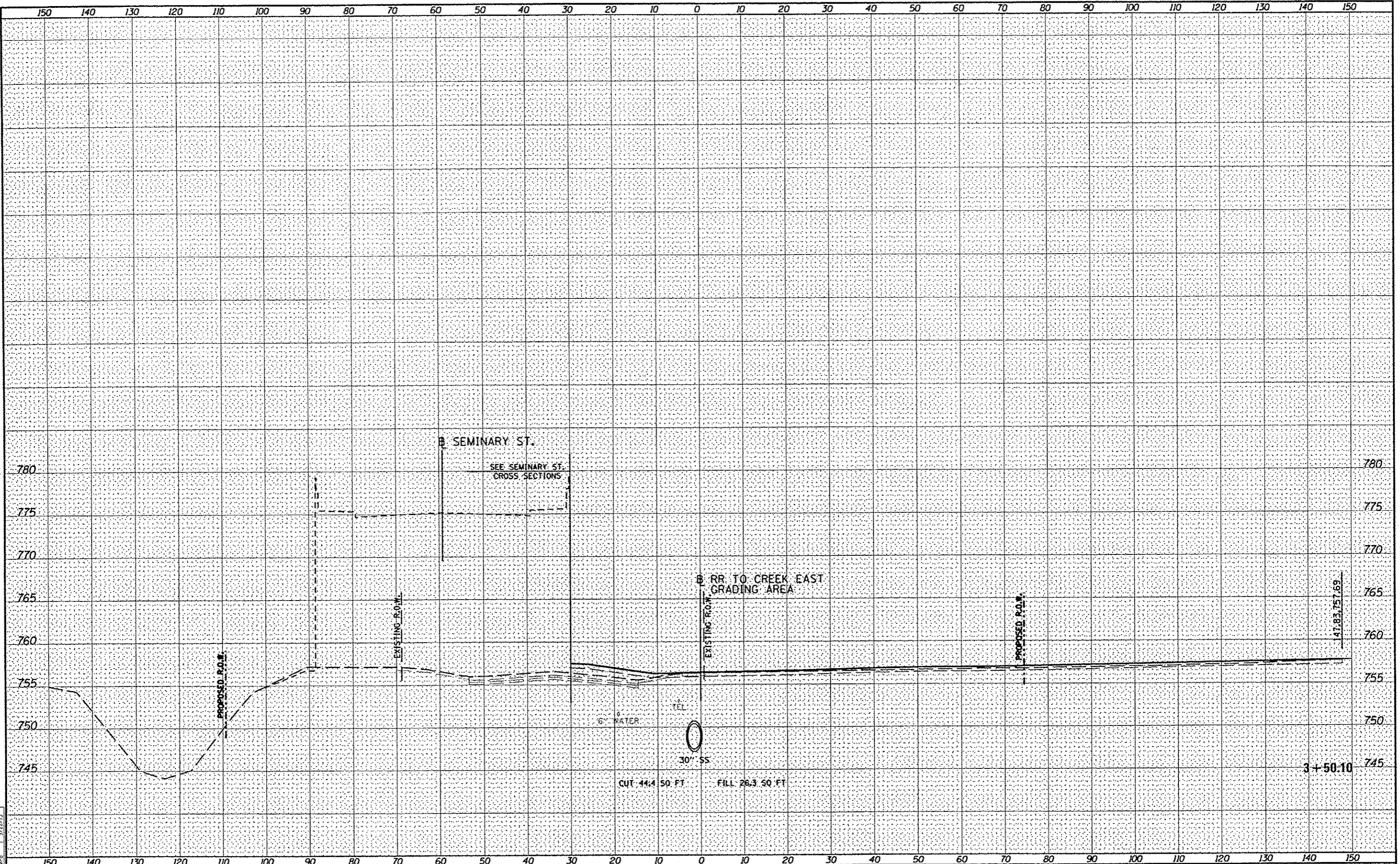
FILE NAME *	USER NAME * onder00046	DESIGNED - DLC	REVISED -	STATE OF ILLINOIS DEPARTMENT OF TRANSPORTATION	RAILROAD TO CREEK EAST GRADING AREA CROSS SECTIONS	F.A.U. RTE.	SECTION	COUNTY	TOTAL SHEETS	SHEET NO.	
Default	cht-ssht12.dgn	DRAWN - MGD	REVISED -			6799	05-00501-21-GS	KNOX	269	252	
	PLOT SCALE * 20.0000' / 1"	CHECKED - MPB	REVISED -			6800					
	PLOT DATE * 05/29/2013	DATE - 5/29/13	REVISED -			6801					
						SCALE:	SHEET	OF	SHEETS	STA. 2+50.00 TO STA. 2+50.00	
						CONTRACT NO. 89419 [ILLINOIS] FED. AID PROJECT					

DATE	
BY	
NO.	
FINAL SURVEY	
NOTED	
NOTE BOOK	
AREAS CHECKED	

© Copyright Hanson Professional Services Inc.
HANSON
 HANSON PROFESSIONAL SERVICES INC.


DATE	
BY	
NO.	
ORIGINAL SURVEY	
NOTED	
NOTE BOOK	
AREAS CHECKED	

DATE	4/19/24
BY	MPB
NO.	5/28/13
DESIGNED	DLC
DRAWN	MGD
CHECKED	MPB
DATE	5/28/13



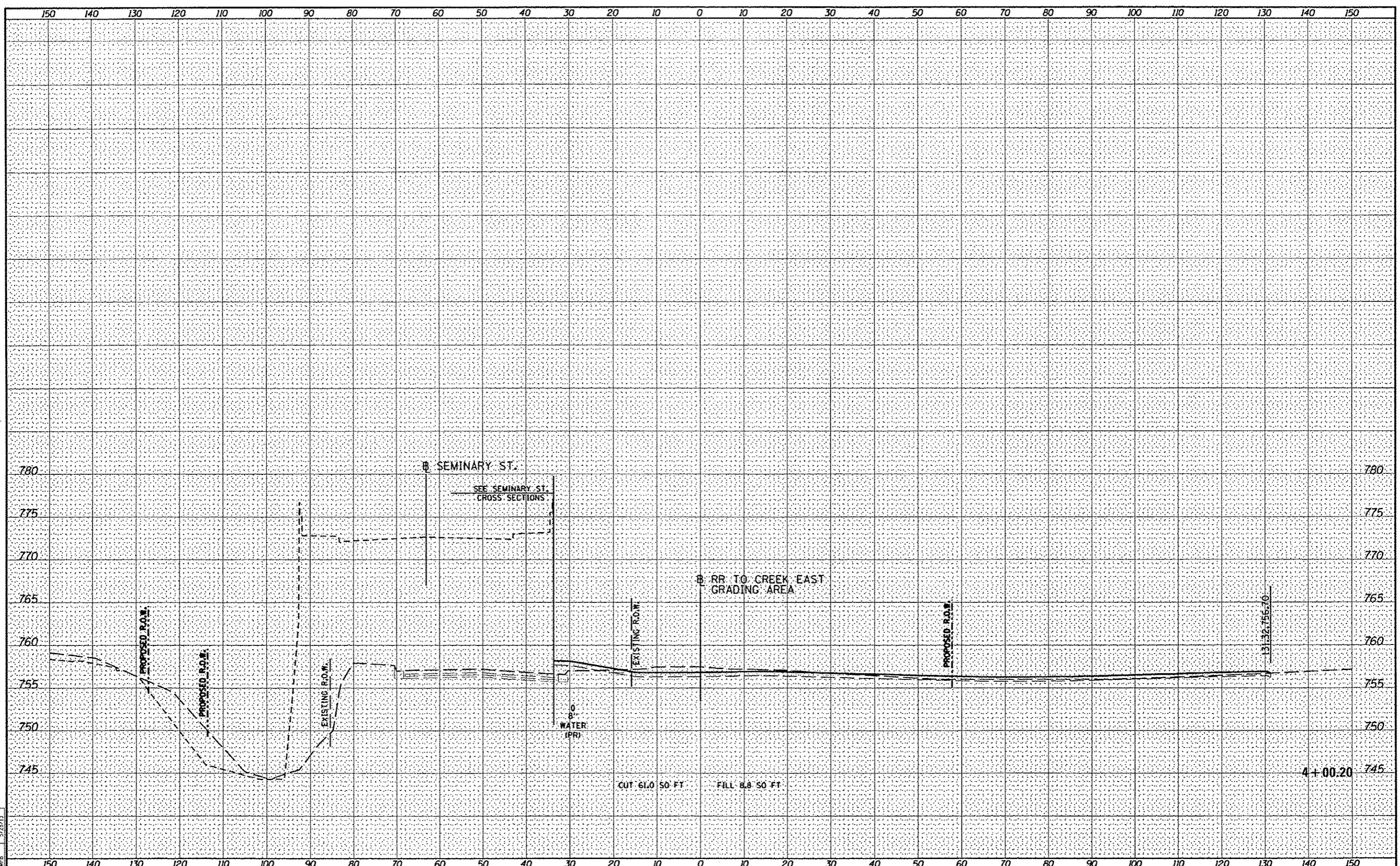
FILE NAME	USER NAME	DESIGNED	REVISED	STATE OF ILLINOIS DEPARTMENT OF TRANSPORTATION		RAILROAD TO CREEK EAST GRADING AREA CROSS SECTIONS		F.A.U. RTE.	SECTION	COUNTY	TOTAL SHEETS	SHEET NO.
Default	andor-00046	DLC	-					6799	05-00501-21-GS	KNOX	269	254
		DRAWN	REVISED					6800				
		CHECKED	REVISED					6801				
		DATE	REVISED					ILLINOIS FED. AID PROJECT		CONTRACT NO.89419		
		5/28/13	-					SCALE:		SHEET OF SHEETS STA. 3+50.10 TO STA. 3+50.10		

DATE	
BY	
FINISHED	
PLOTTED	
TELETYPE	
NOTE BOOK	
NO.	



DATE	
BY	
DESIGNED	
DRAWN	
CHECKED	
REVIEWED	
NO.	

DATE	4/19/24
BY	MGD
DESIGNED	DLC
DRAWN	MGD
CHECKED	MPB
REVIEWED	MPB
NO.	5/28/13



FILE NAME	USER NAME	DESIGNED	REVISED	STATE OF ILLINOIS DEPARTMENT OF TRANSPORTATION		RAILROAD TO CREEK EAST GRADING AREA CROSS SECTIONS		SCALE:	SHEET	OF	SHEETS	STA. 4+00.20	TO STA. 4+00.20	ILLINOIS FED. AID PROJECT
ci:\p\se\work\do_not_delete\dms\3245\1049140214	andar00846	- DLC	-					6799						
	shtr\ssh112.dgn	- MGD	-					6800						
	PLOT SCALE = 20.0000' / 1"	- MPB	-					6801						
	PLOT DATE = 05/29/2013	DATE	- 5/29/13											

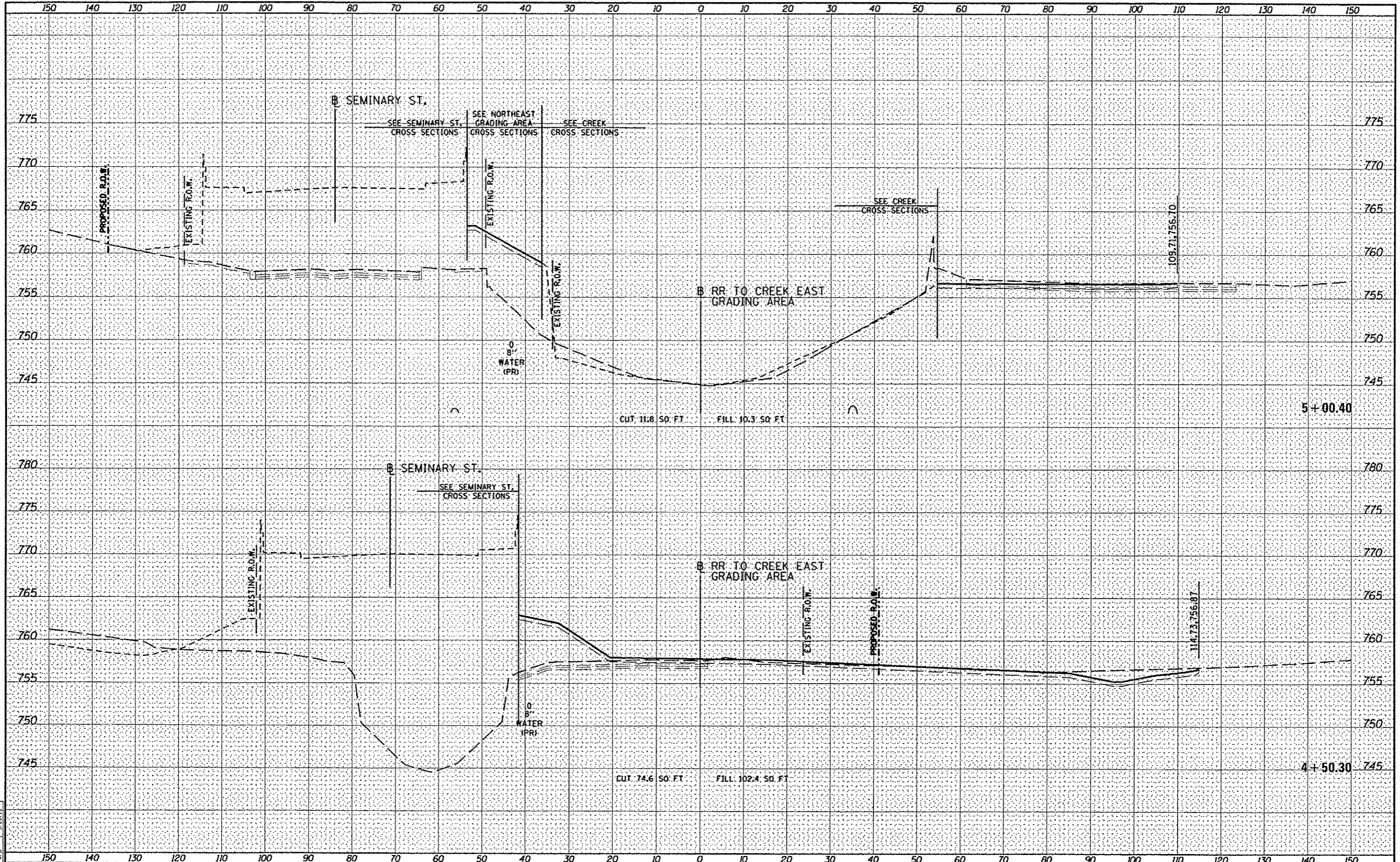
SECTION	COUNTY	TOTAL SHEETS	SHEET NO.
05-00501-21-GS	KNOX	269	255
CONTRACT NO. 89419			

DATE	
BY	
REVISED	
PLOTTED	
TEMP. FILE	
NOTE BOOK	
AREAS CHECKED	
NO.	

© Copyright Hanson Professional Services Inc.
HANSON
 Hanson Professional Services Inc.

DATE	
BY	
REVISED	
PLOTTED	
TEMP. FILE	
NOTE BOOK	
AREAS CHECKED	
NO.	

DATE	4/19/24
BY	MCD
REVISED	5/28/13
PLOTTED	5/28/13
TEMP. FILE	
NOTE BOOK	
AREAS CHECKED	
NO.	



FILE NAME	USER NAME	DESIGNED	REVISED
ct:\pwise\work\do_not_delete\dm93245\040%L0214	ander08846	- DLC	-
		DRAWN	REVISED
		- MGD	-
		CHECKED	REVISED
		- MPB	-
		DATE	REVISED
		- 5/29/13	-

DESIGNED	REVISED
DRAWN	REVISED
CHECKED	REVISED
DATE	REVISED

**STATE OF ILLINOIS
 DEPARTMENT OF TRANSPORTATION**

**RAILROAD TO CREEK EAST GRADING AREA
 CROSS SECTIONS**

SCALE: SHEET OF SHEETS STA. 4+50.30 TO STA. 5+00.40

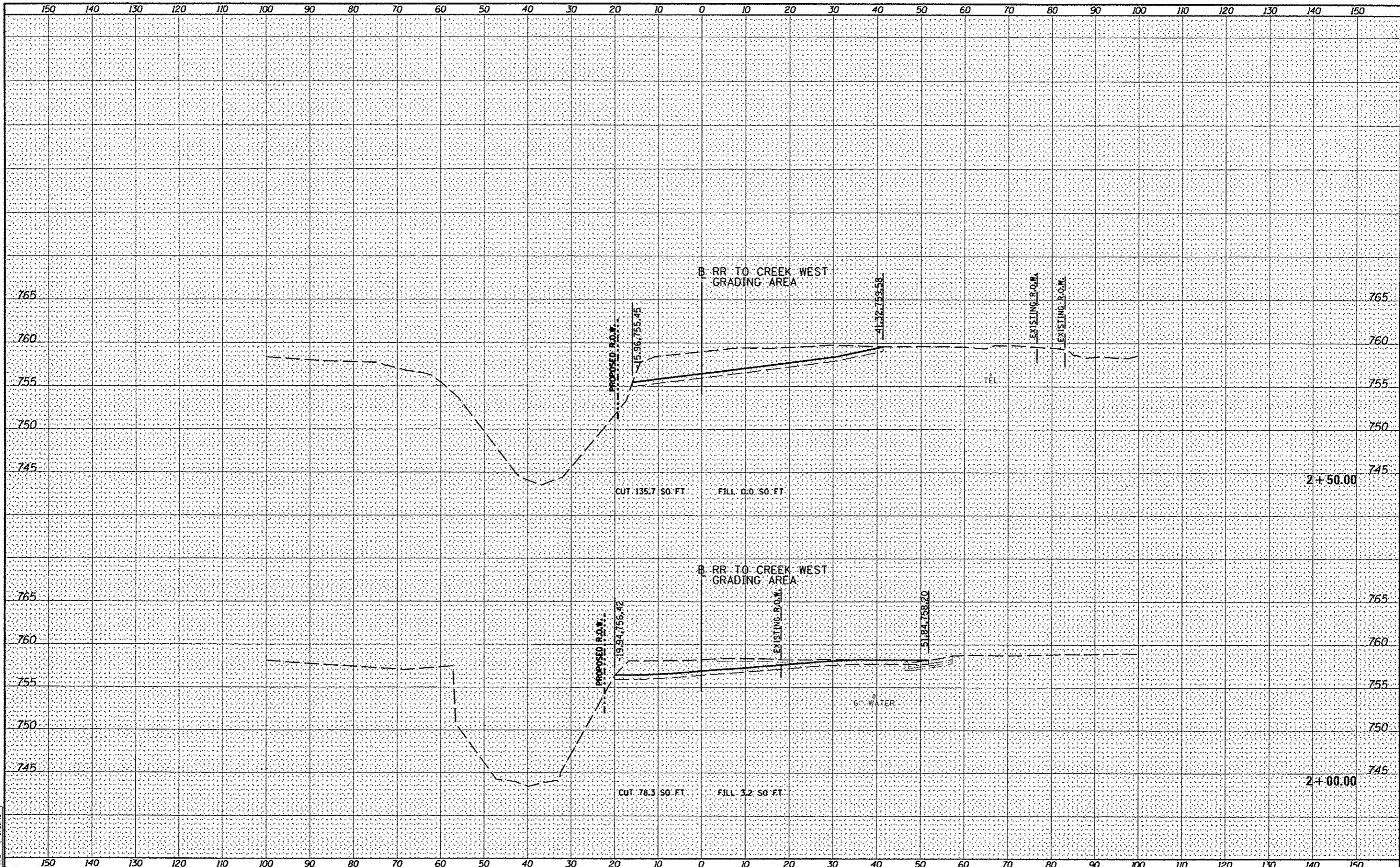
F.A.U. RTIC	SECTION	COUNTY	TOTAL SHEETS	SHEET NO.
6799	05-00501-21-GS	KNOX	269	256
6800				
6801				
CONTRACT NO. 89419			ILLINOIS FED. AID PROJECT	

DATE	
BY	
DESIGNED	
DRAWN	
CHECKED	
REVIEWED	
FILE NAME	
USER NAME	
DESIGNED	
DRAWN	
CHECKED	
REVIEWED	



DATE	
BY	
DESIGNED	
DRAWN	
CHECKED	
REVIEWED	
FILE NAME	
USER NAME	
DESIGNED	
DRAWN	
CHECKED	
REVIEWED	

DATE	5/29/13
BY	MPB
DESIGNED	
DRAWN	
CHECKED	
REVIEWED	



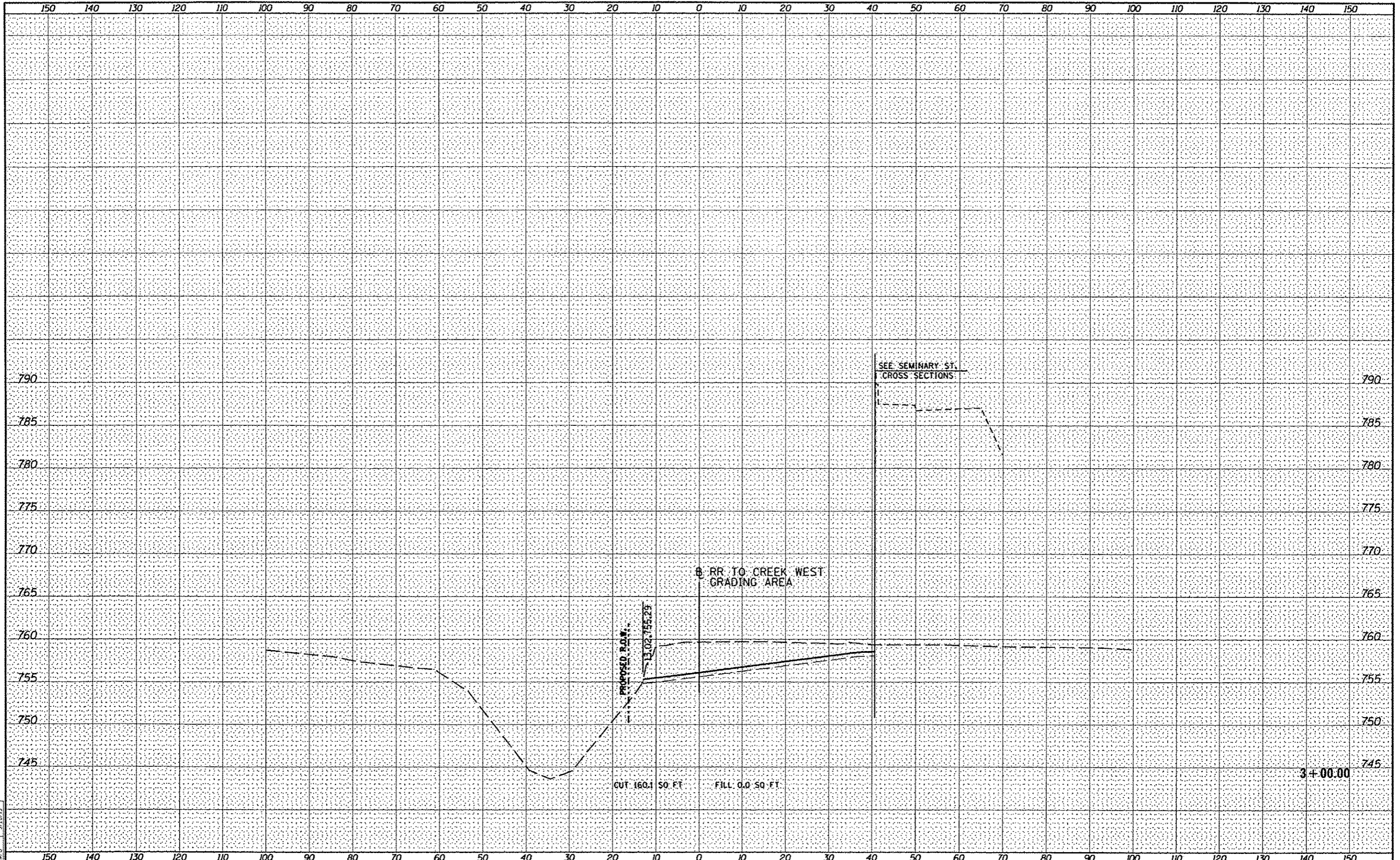
FILE NAME	USER NAME	DESIGNED	REVISIONS	STATE OF ILLINOIS DEPARTMENT OF TRANSPORTATION		RAILROAD TO CREEK WEST GRADING AREA CROSS SECTIONS		F.A.U. 6799 6800 6801	SECTION 05-00501-21-GS	COUNTY KNOX	TOTAL SHEETS 269	SHEET NO. 258
DESIGNED - DLC	andee88846	DRAWN - MGD	REVISIONS			SCALE: SHEET OF SHEETS STA. 2+00.00 TO STA. 2+50.00		CONTRACT NO. 89419				
DRAWN - MGD		CHECKED - MPB	REVISIONS					ILLINOIS FED. AID PROJECT				
CHECKED - MPB		DATE - 5/29/13	REVISIONS									
REVIEWED			REVISIONS									

DATE	
BY	
FINISHED	
SURVEY	
NOTED	
AREAS CHECKED	
NO.	

© Copyright Hanson Professional Services Inc.
HANSON
 Hanson Professional Services Inc.

DATE	
BY	
DESIGNED	
DRAWN	
CHECKED	
DATE	

DESIGNED	DLC	4/18/13
DRAWN	MGD	5/22/13
CHECKED	MPB	5/29/13



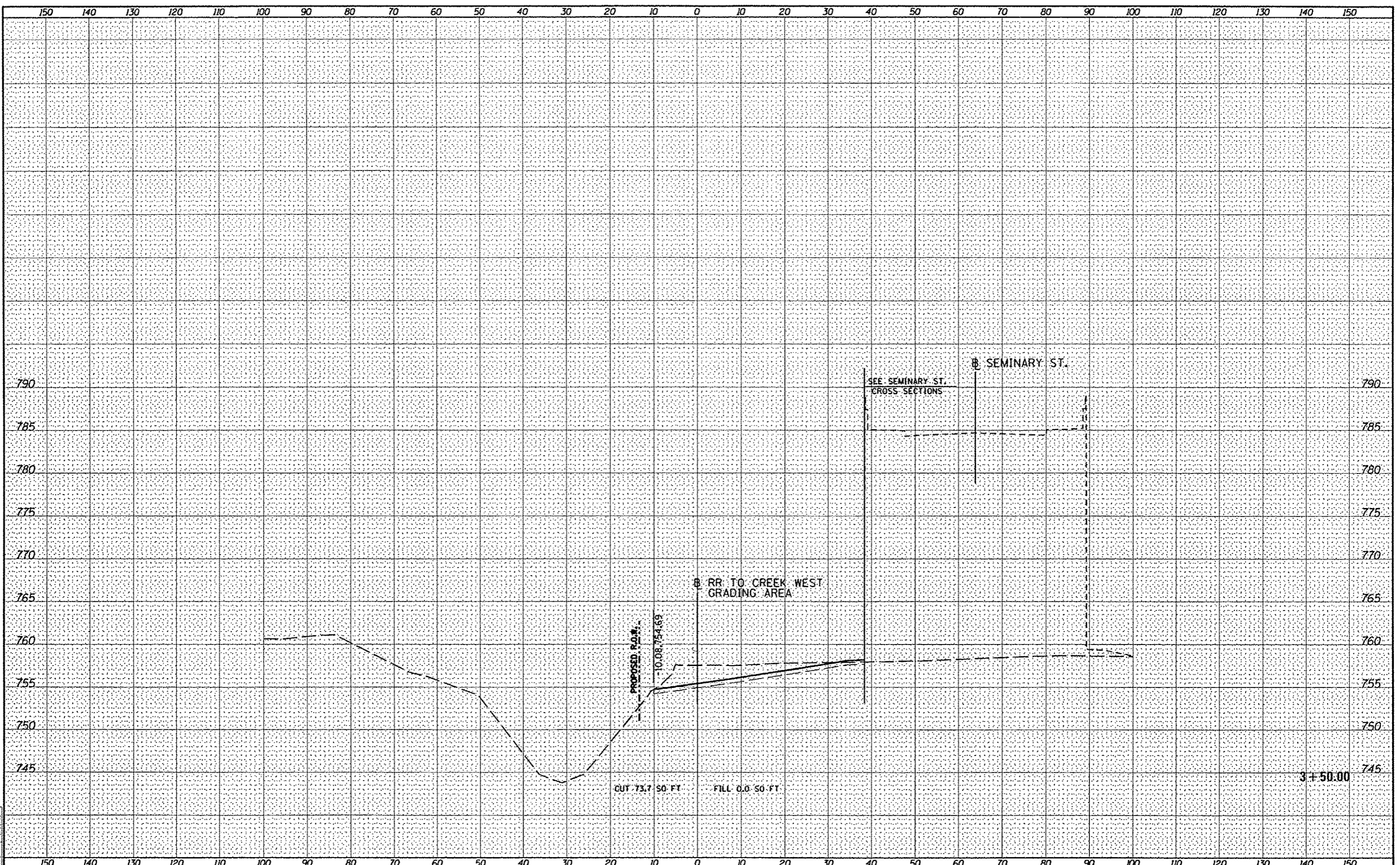
FILE NAME	USER NAME	DESIGNED	REVIS	STATE OF ILLINOIS DEPARTMENT OF TRANSPORTATION		RAILROAD TO CREEK WEST GRADING AREA CROSS SECTIONS		F.A.U. 6799 6800 6801	SECTION	COUNTY	TOTAL SHEETS	SHEET NO.		
c:\pwise_work\do_not_delete\dms93245\040\0214	ender-88846	DRAWN - MGD	REVIS						05-00501-21-GS	KNOX	269	259		
		CHECKED - MPB	REVIS								CONTRACT NO. 89419			
		DATE - 5/29/13	REVIS					SCALE:			SHEET	OF SHEETS	STA. 3+00.00 TO STA. 3+00.00	ILLINOIS FED. AID PROJECT

DATE	
BT	
FINISHED	
SURVEY	
PLOTTED	
NOTE BOOK	
AREAS CHECKED	
NO.	

© Copyright Hanson Professional Services Inc.
HANSON
 Hanson Professional Services Inc.

DATE	
BT	
ORIGINAL	
SURVEY	
PLOTTED	
NOTE BOOK	
AREAS CHECKED	
NO.	

DATE	4/19/13
BY	DLC
DATE	5/29/13
BY	MCD
DATE	5/29/13
BY	MPB
DATE	



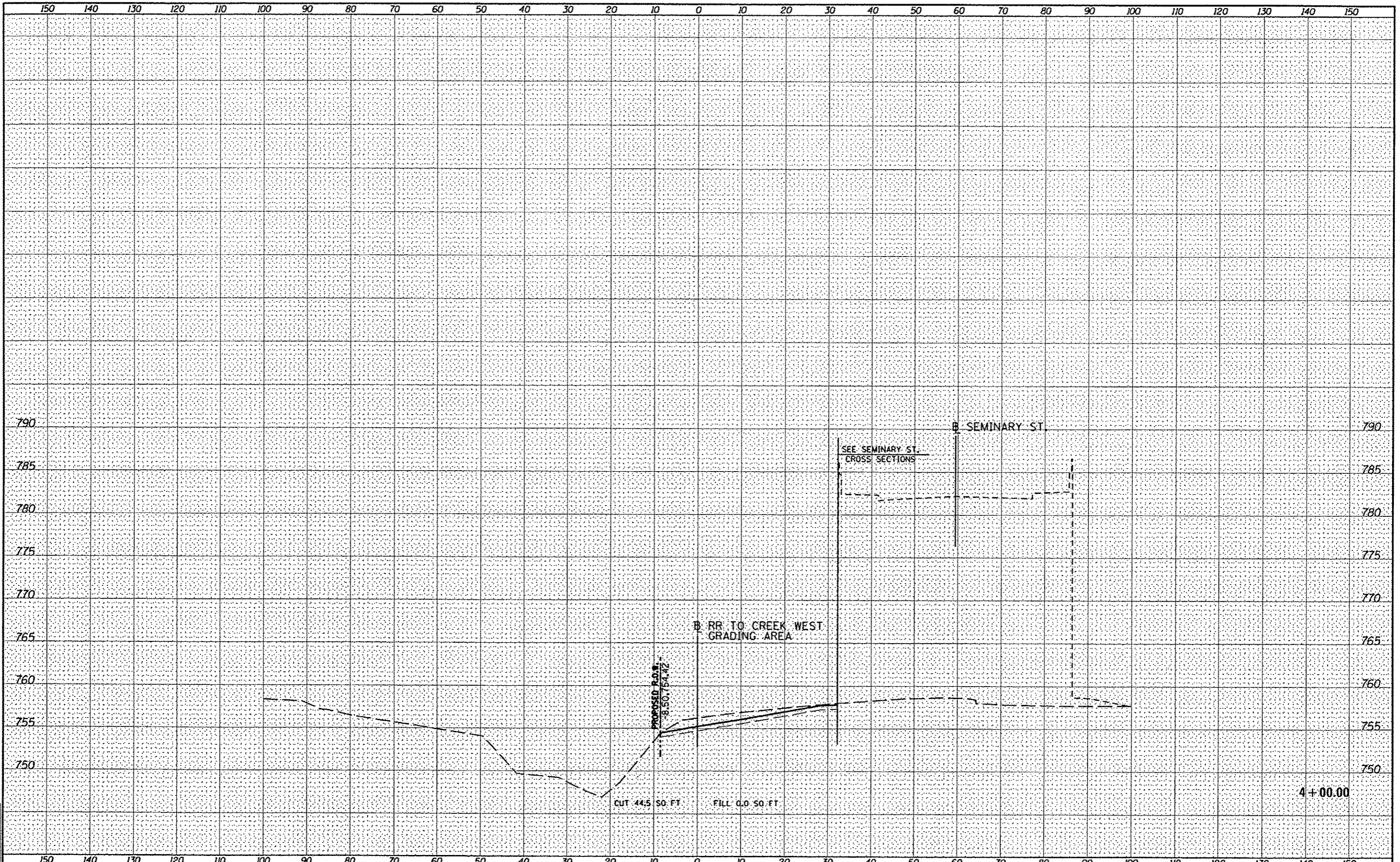
FILE NAME * c:\pwise_work\do_not_delete\dms93245\040\%0214	USER NAME * ander00846	DESIGNED - DLC	REVISIONS - -	STATE OF ILLINOIS DEPARTMENT OF TRANSPORTATION	RAILROAD TO CREEK WEST GRADING AREA CROSS SECTIONS		F.A.U. 6799	SECTION 05-00501-21-GS	COUNTY KNOX	TOTAL SHEETS 269	SHEET NO. 260	
Default	PLOT SCALE * 20.00000 / in.	DRAWN - MCD	REVISIONS - -		SCALE:	SHEET	OF	SHEETS	STA. 3+50.00	TO STA. 3+50.00	CONTRACT NO. 89419	ILLINOIS REG. ATO PROJECT
	PLOT DATE * 05/29/2013	CHECKED - MPB	REVISIONS - -									
		DATE - 5/29/13	REVISIONS - -									

FINN	DATE
SURVEYED	
PLOTTED	
AREA	
NO. BY	
NO.	

© Copyright Hanson Professional Services Inc.
HANSON
 Hanson Professional Services Inc.

DATE	
BY	
SURVEYED	
PLOTTED	
AREA	
NO. BY	
NO.	

DATE	4/19/13
BY	MPB
SURVEYED	
PLOTTED	
AREA	
NO. BY	
NO.	



FILE NAME	USER NAME	DESIGNED	REVISED
c:\pwise\work\do_not_delete\dms93245\0409\0214	ondor00846	- DLC	-
		DRAWN	REVISED
		- MGD	-
		CHECKED	REVISED
		- MPB	-
		DATE	REVISED
		- 5/29/13	-

PLLOT SCALE	20.0000 / in.
PLLOT DATE	05/29/2013

STATE OF ILLINOIS
DEPARTMENT OF TRANSPORTATION

RAILROAD TO CREEK WEST GRADING AREA
CROSS SECTIONS

SCALE: SHEET OF SHEETS STA. 4+00.00 TO STA. 4+00.00

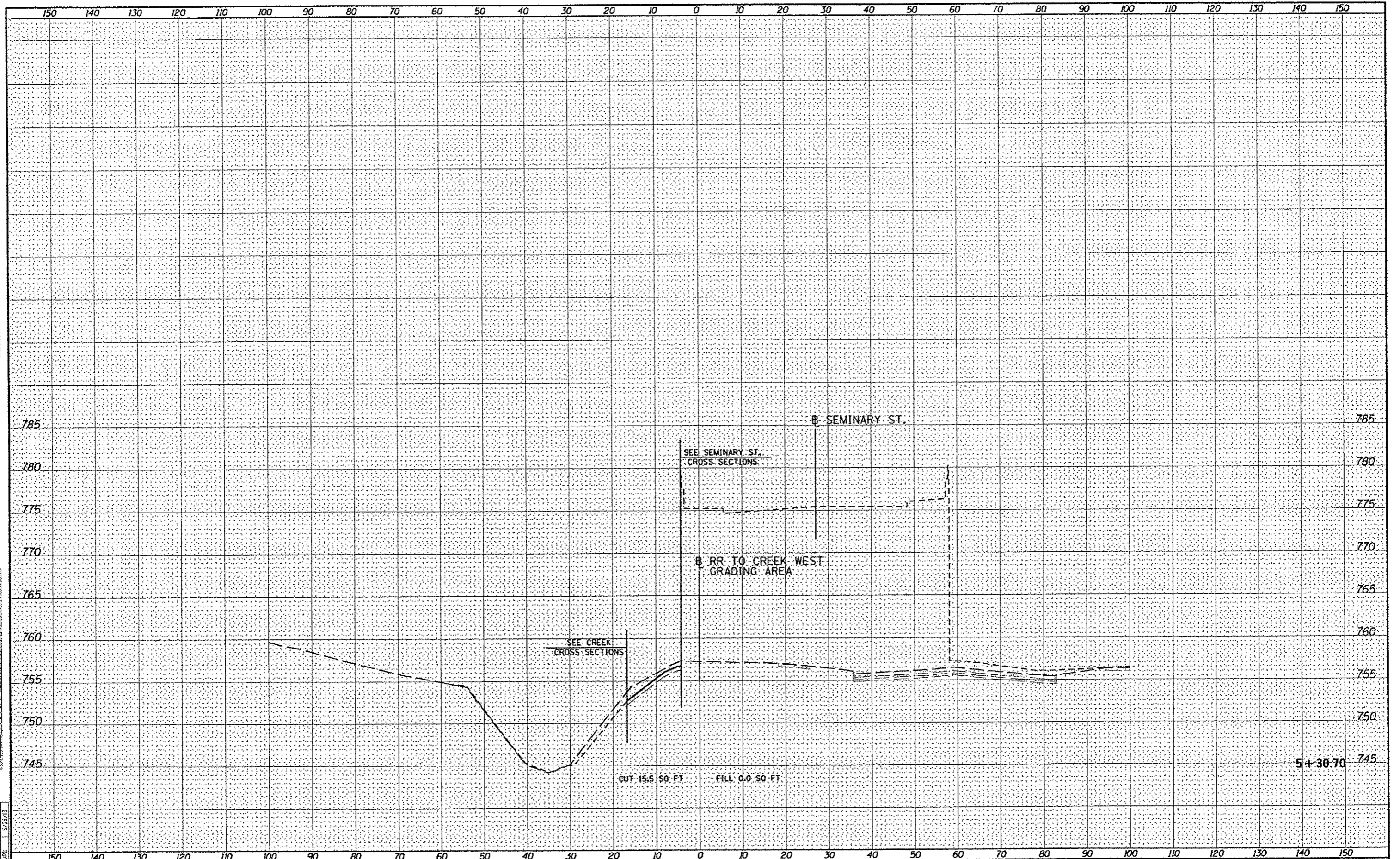
F.A.U. RTE.	SECTION	COUNTY	TOTAL SHEETS	SHEET NO.
6799	05-00501-21-GS	KNOX	269	261
6800				
6801				
				CONTRACT NO. 89419
ILLINOIS FED. AID PROJECT				

DATE	
BY	
FINAL SURVEY	
STARTED	
NOTE BOOK	
AREAS CHECKED	
NO.	

© Copyright Hanson Professional Services Inc.
HANSON
 Hanson Professional Services Inc.

DATE	
BY	
ORIGINAL SURVEY	
STARTED	
NOTE BOOK	
AREAS CHECKED	
NO.	

DATE	4/19/13
BY	MPB
DESIGNED	DLC
DRAWN	MGD
CHECKED	MPB
DATE	5/28/13



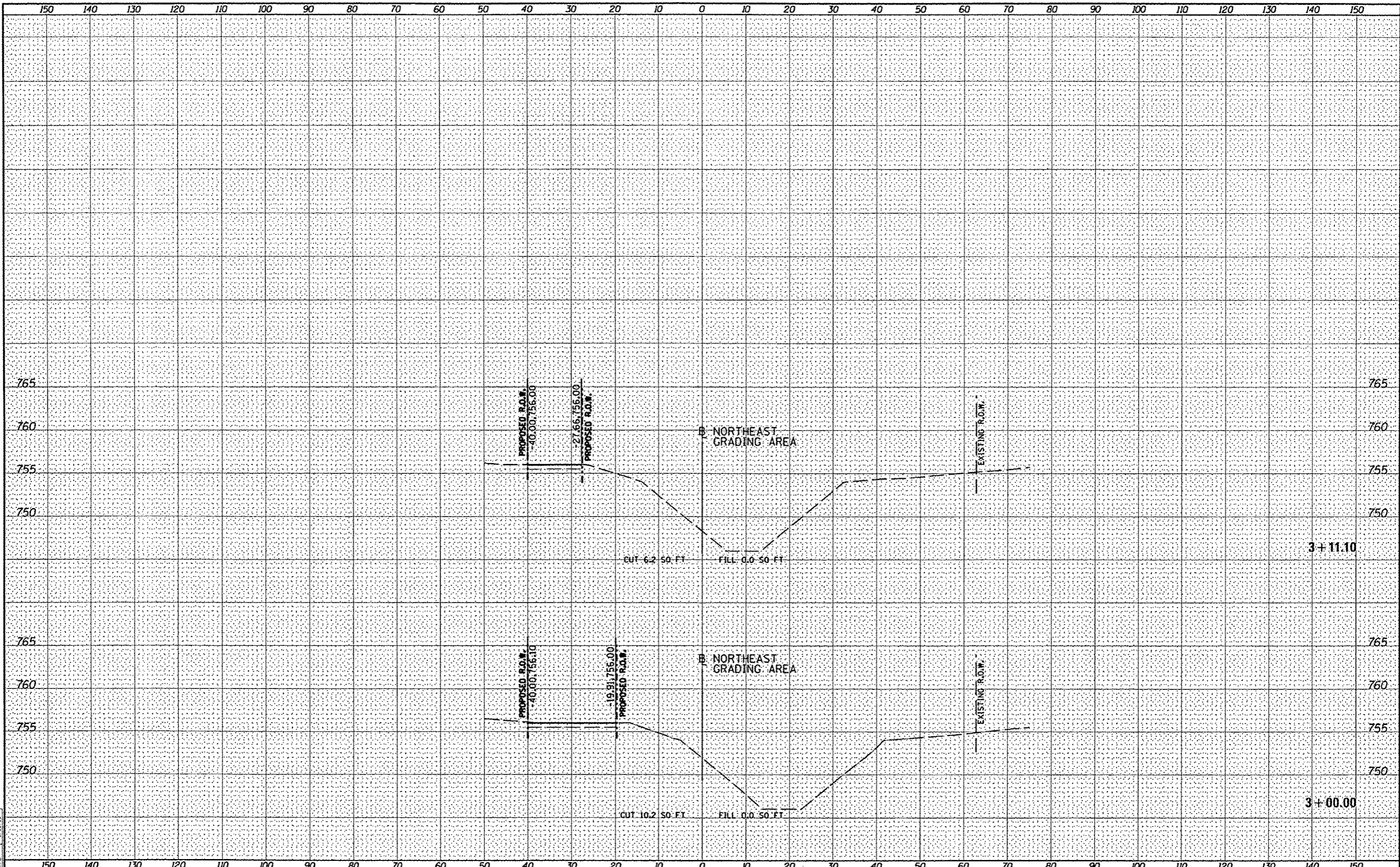
FILE NAME	USER NAME	DESIGNED	REVISED	STATE OF ILLINOIS DEPARTMENT OF TRANSPORTATION				RAILROAD TO CREEK WEST GRADING AREA CROSS SECTIONS				F.A.U. RTE.	SECTION	COUNTY	TOTAL SHEETS	SHEET NO.		
Default	ender00846	DLC	-									6799	05-00501-21-GS	KNOX	269	264		
ci:\pwise\work\do_not_delete\ds93245\0407\0214	shtr\ssht13.dgn	DRAWN	MGD	REVISED	-	REVISED	-	SCALE: SHEET OF SHEETS STA. 5+30.70 TO STA. 5+30.70				6800						
	PLOT SCALE = 20.0000' / in.	CHECKED	MPB	REVISED	-	REVISED	-					6801						
	PLOT DATE = 05/29/2013	DATE	5/29/13	REVISED	-	REVISED	-					CONTRACT NO.89419				ILLINOIS FED. AID PROJECT		

FINAL	SURVEYED	DATE
SURVEY	PLOTTED	BY
NOTE BOOK	AREAS CHECKED	
NO.		

© Copyright Hanson Professional Services Inc. 2013
HANSON
 Hanson Professional Services Inc.

ORIGINAL	SURVEYED	DATE
SURVEY	PLOTTED	BY
NOTE BOOK	AREAS CHECKED	
NO.		

DESIGNED	DLC	4/19/13
DRAWN	MGO	5/28/13
CHECKED	MPB	5/28/13
REVIEWED		



FILE NAME: c:\pwise_work\do_not_delete\dms92245\040%0214
 USER NAME: andr00846
 sht:res2h14.dgn
 PLOT SCALE: 28.0000' / in.
 PLOT DATE: 05/29/2013

DESIGNED - DLC
 DRAWN - MGO
 CHECKED - MPB
 DATE - 5/29/13

REVISED -
 REVISED -
 REVISED -
 REVISED -

STATE OF ILLINOIS
DEPARTMENT OF TRANSPORTATION

NORTHEAST GRADING AREA
CROSS SECTIONS

SCALE: SHEET OF SHEETS STA. 3+00.00 TO STA. 3+11.10

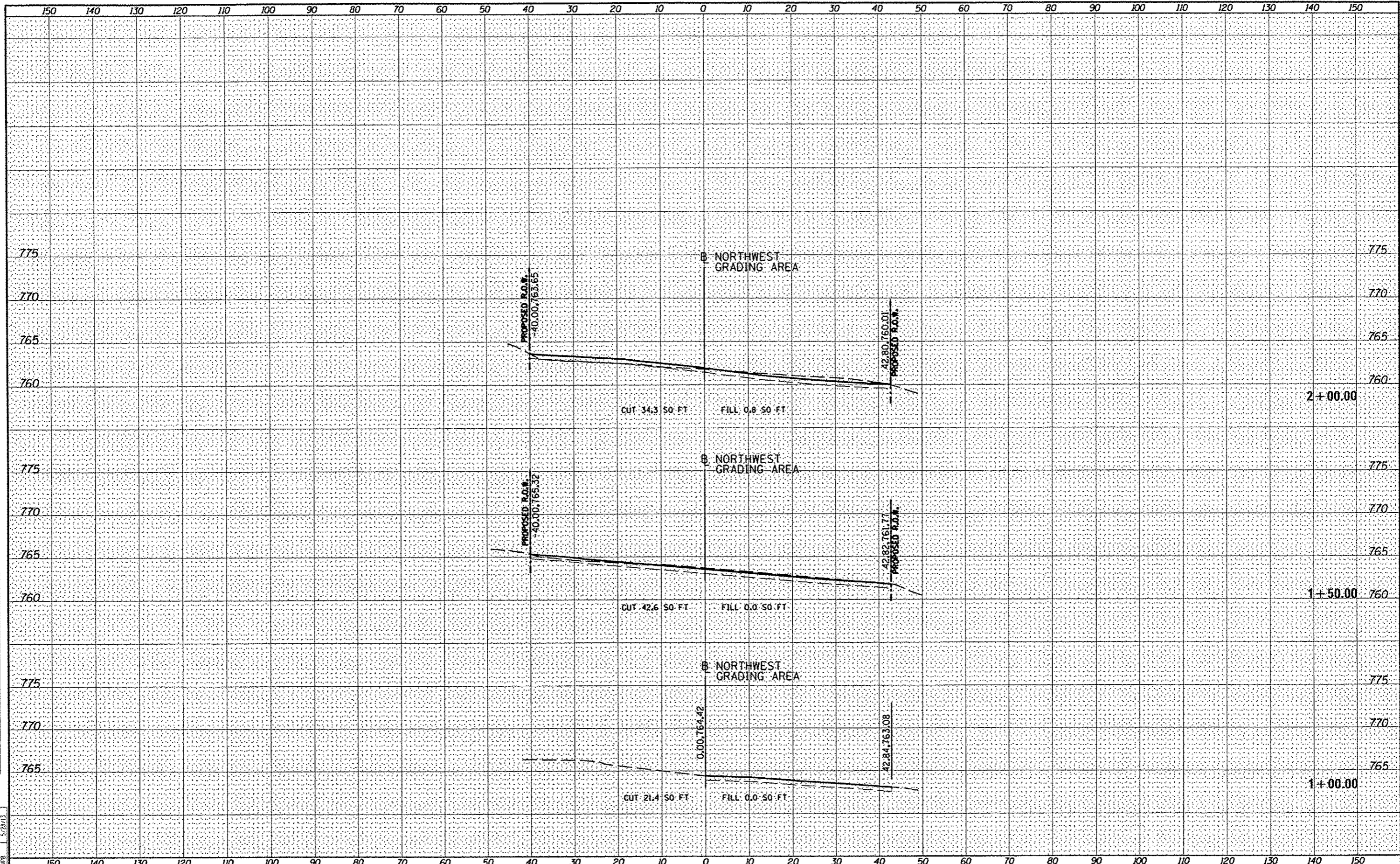
F.A.U. RTE.	SECTION	COUNTY	TOTAL SHEETS	SHEET NO.
6750	05-00501-21-05	KNOX	269	267
6800				
6801				
CONTRACT NO.89419				
[ILLINOIS] FED. AID PROJECT				

DATE	
BY	
DESIGNED	
DRAWN	
CHECKED	
DATE	



DATE	
BY	
DESIGNED	
DRAWN	
CHECKED	
DATE	

DATE	4/18/13
BY	MPB
DESIGNED	
DRAWN	
CHECKED	
DATE	5/29/13



FILE NAME	USER NAME	DESIGNED	REVISED
c:\pwise\work\do_not_delete\dn\93245\040\18214	ander-00846	DLC	-
		DRAWN	MPB
		CHECKED	MPB
		DATE	5/29/13

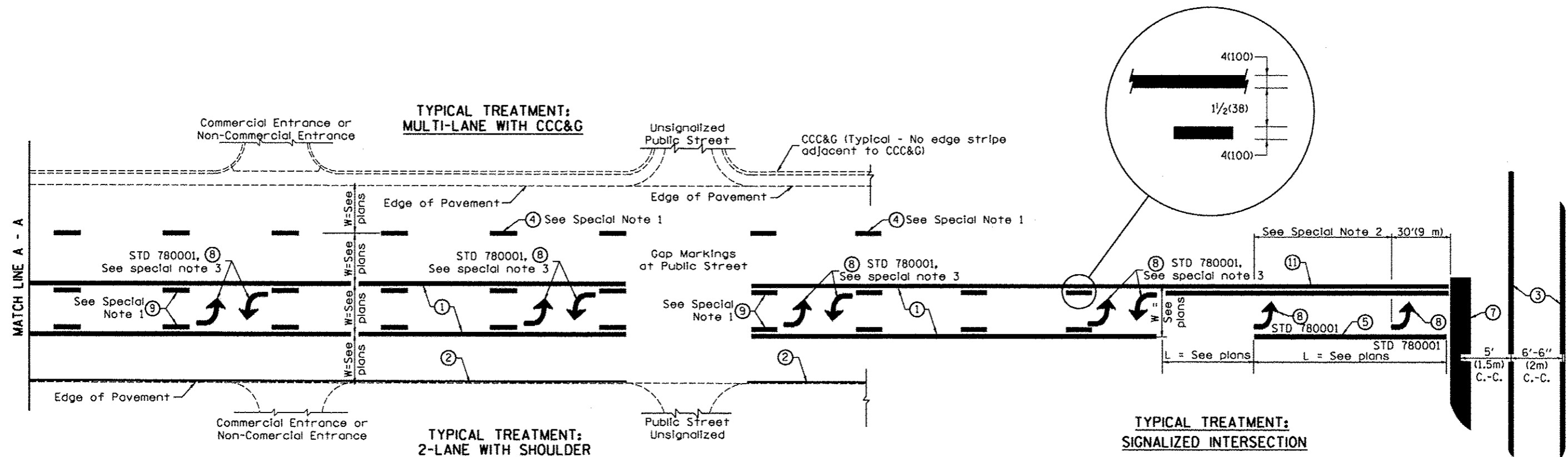
SCALE	DATE	REVISED
Default	5/29/13	-

**STATE OF ILLINOIS
DEPARTMENT OF TRANSPORTATION**

**NORTHWEST GRADING AREA
CROSS SECTIONS**

SCALE: SHEET OF SHEETS STA. 1+00.00 TO STA. 2+00.00

F.A.U. RTE.	SECTION	COUNTY	TOTAL SHEETS	SHEET NO.
6799	05-00501-21-GS	KNOX	269	268
6800				
6801				
CONTRACT NO. 89419				
ILLINOIS FED. AID PROJECT				



FLUSH PAVED MEDIAN: TWO-WAY LEFT TURN LANE WITH ONE-WAY LEFT TURN LANE AT SIGNALIZED INTERSECTION

TYPICAL PAVEMENT MARKING LEGEND

(Note: This is a District Standard Legend. Some elements may not apply to specific project.)

- ① 4(100) Solid (Yellow)
- ② 4(100) Solid (White)
- ③ 2-6(150) Crosswalk @ 6'-6" (2m)min C.-C. (White)
2-8(200) Crosswalk @ 6'-6" (2m)min C.-C. (White) (When traffic signals are present.)
- ④ 6(150) Skip-Dash (White) (See Special Note 1)
- ⑤ 8(200) Solid (White)
- ⑥ 12(300) Diagonal (White) (Item ⑥ is shown on Std. 780001)
- ⑦ 24(600) Stop Bar (White)
- ⑧ Letters & Arrows (See Std. 780001 and Special Notes 2 & 3)
- ⑨ 4(100) Skip-Dash (Yellow) (See Special Note 1)
- ⑩ 12(300) Diagonal (Yellow) (See Table A) (See Table A)
- ⑪ 4(100) Double Solid (Yellow) (See Table A)

SPECIAL NOTES

1. Skip-Dash markings will be centered between both ends of city blocks and shall be placed in alignment transversely across the pavement.
2. The following shall apply to arrows located in one-way left turn lanes:
 - A. A minimum of two (2) arrows is required.
 - B. The maximum spacing between arrows is 80' (24 m).
 - C. Arrows shall be evenly spaced if three (3) or more are required.
3. The following shall apply to arrow pairs located in two-way left turn lanes:
 - A. A minimum of two (2) arrow pairs is required.
 - B. The maximum spacing between arrow pairs is 200' (61 m).
 - C. Arrow pairs shall be evenly spaced if three (3) or more are required.
 - D. The spacing between BI Directional Left Turn Arrows is 33' (10 m).

GENERAL NOTES

1. Refer to State Standard 780001 for additional Pavement Markings including letters & arrows.
2. See Plans for Pavement Markings adjacent to curbed islands and medians, and through lane reductions.

DESIGNER NOTES: 1. Include State Standard 780001 (Typical Pavement Markings)

01-01-97	RENUM. F-8.03, NEW REVISION BOX	T.P.	10-16-06	REVISED TO 2007 SPEC.	STATE OF ILLINOIS DEPARTMENT OF TRANSPORTATION	TYPICAL PAVEMENT MARKINGS	F.A. RTE.	SECTION	COUNTY	TOTAL SHEETS	SHEET NO.	
02-07-97	ADD BI DIRECTIONAL DIMENSION	J.A.										271
10-97	CORRECT BI DIRECTIONAL DIMENSION	J.A.										
08-02	ADD CROSSWALK DIMNS. WITH T.S.	M.A.										
						NOT TO SCALE	SHT. 1 OF 2 CADD STD. 780001-D4	ILLINOIS FED. AID PROJECT	CONTRACT NO. 89419			

