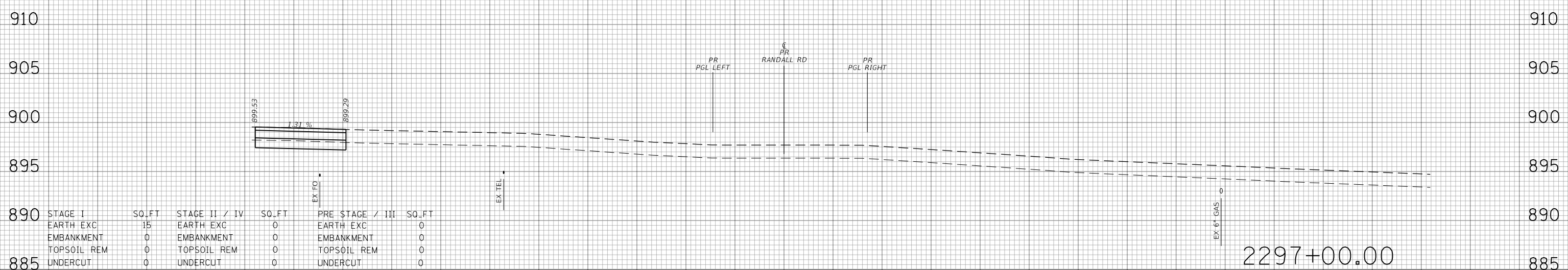


160 150 140 130 120 110 100 90 80 70 60 50 40 30 20 10 0 10 20 30 40 50 60 70 80 90 100 110 120 130 140 150 160

FINAL SURVEY NO.	SURVEYED PLOTTED AREAS CHECKED	BY	DATE

ORIGINAL SURVEY NO.	SURVEYED PLOTTED AREAS CHECKED	BY	DATE



STAGE I	SO.FT	STAGE II / IV	SO.FT	PRE STAGE / III	SO.FT
EARTH EXC	15	EARTH EXC	0	EARTH EXC	0
EMBANKMENT	0	EMBANKMENT	0	EMBANKMENT	0
TOPSOIL REM	0	TOPSOIL REM	0	TOPSOIL REM	0
UNDERCUT	0	UNDERCUT	0	UNDERCUT	0
SPECIAL EXC	0	SPECIAL EXC	0	SPECIAL EXC	0
TOPSOIL EXC & PL	0	TOPSOIL EXC & PL	0	TOPSOIL EXC & PL	0

TRANSYSTEMS
 1475 EAST WOODFIELD ROAD, SUITE 600
 SCHAMBERG, ILLINOIS 60173
 (847) 605-9600

FILE NAME =	USER NAME = Mibeering	DESIGNED - JLV/MLB	REVISED -
		DRAWN - MLB	REVISED -
		CHECKED - JLV	REVISED -
		DATE - 6/14/2024	REVISED -

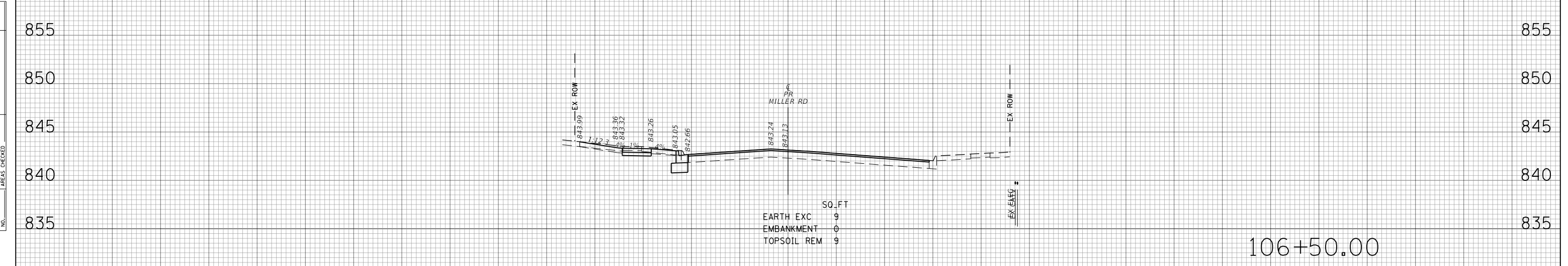
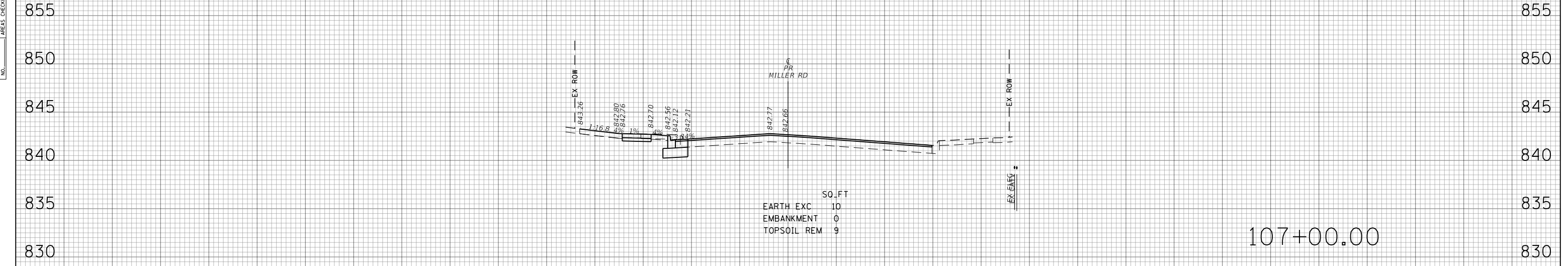
**STATE OF ILLINOIS
 DEPARTMENT OF TRANSPORTATION**

**RANDALL RD PROJECT
 CROSS SECTIONS
 RANDALL ROAD**

SCALE: 10H:5V SHEET NO. 91 OF 91 SHEETS STA. 2297+00.00 TO STA. 2297+00.00

F.A.P. RTE.	SECTION	COUNTY	TOTAL SHEETS	SHEET NO.
336	06-00329-02-PW	MCHENRY	735	701
CONTRACT NO. 61J93			ILLINOIS FED. AID PROJECT	

160 150 140 130 120 110 100 90 80 70 60 50 40 30 20 10 0 10 20 30 40 50 60 70 80 90 100 110 120 130 140 150 160



160 150 140 130 120 110 100 90 80 70 60 50 40 30 20 10 0 10 20 30 40 50 60 70 80 90 100 110 120 130 140 150 160

FINAL SURVEY NO.	SURVEYED PLOTTED TEMPLATE AREAS CHECKED	BY	DATE

ORIGINAL SURVEY NO.	SURVEYED PLOTTED TEMPLATE AREAS CHECKED	BY	DATE

TRANSYSTEMS
 1475 EAST WOODFIELD ROAD, SUITE 600
 SCHAMBOURG, ILLINOIS 60173
 (847) 605-9600

FILE NAME =
 USER NAME = Mibeering
 PLOT SCALE = 20.0000' / in.
 PLOT DATE = 6/13/2024

DESIGNED - JLV/MLB	REVISIED -
DRAWN - MLB	REVISIED -
CHECKED - JLV	REVISIED -
DATE - 6/14/2024	REVISIED -

STATE OF ILLINOIS
DEPARTMENT OF TRANSPORTATION

SCALE: 10H:5V
 SHEET NO. 702 OF 21 SHEETS
 STA. 106+50.00 TO STA. 107+00.00

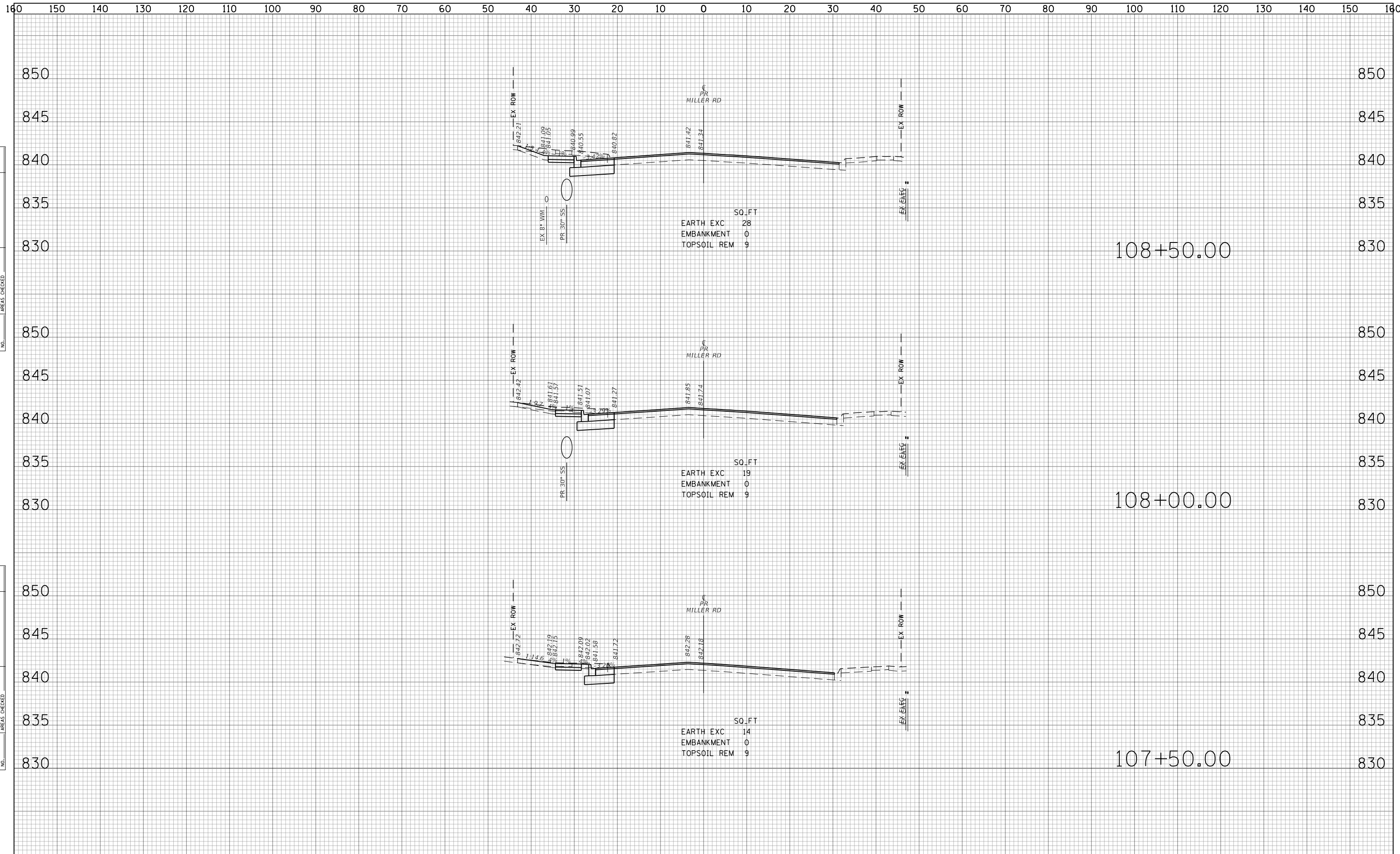
RANDALL RD PROJECT
CROSS SECTIONS
MILLER ROAD

F.A.P. RTE.	SECTION	COUNTY	TOTAL SHEETS	SHEET NO.
336	06-00329-02-PW	MCHENRY	735	702
CONTRACT NO. 61J93			ILLINOIS FED. AID PROJECT	

DATE	BY	FINAL SURVEY	SURVEYED
		NOTE BOOK	PLOTTED
		NO.	TEMPLATE
			AREAS CHECKED

DATE	BY	ORIGINAL SURVEY	SURVEYED
		NOTE BOOK	PLOTTED
		NO.	TEMPLATE
			AREAS CHECKED

TRANSYSTEMS
 1475 EAST WOODFIELD ROAD, SUITE 600
 SCHAMBERG, ILLINOIS 60773
 (847) 605-9600

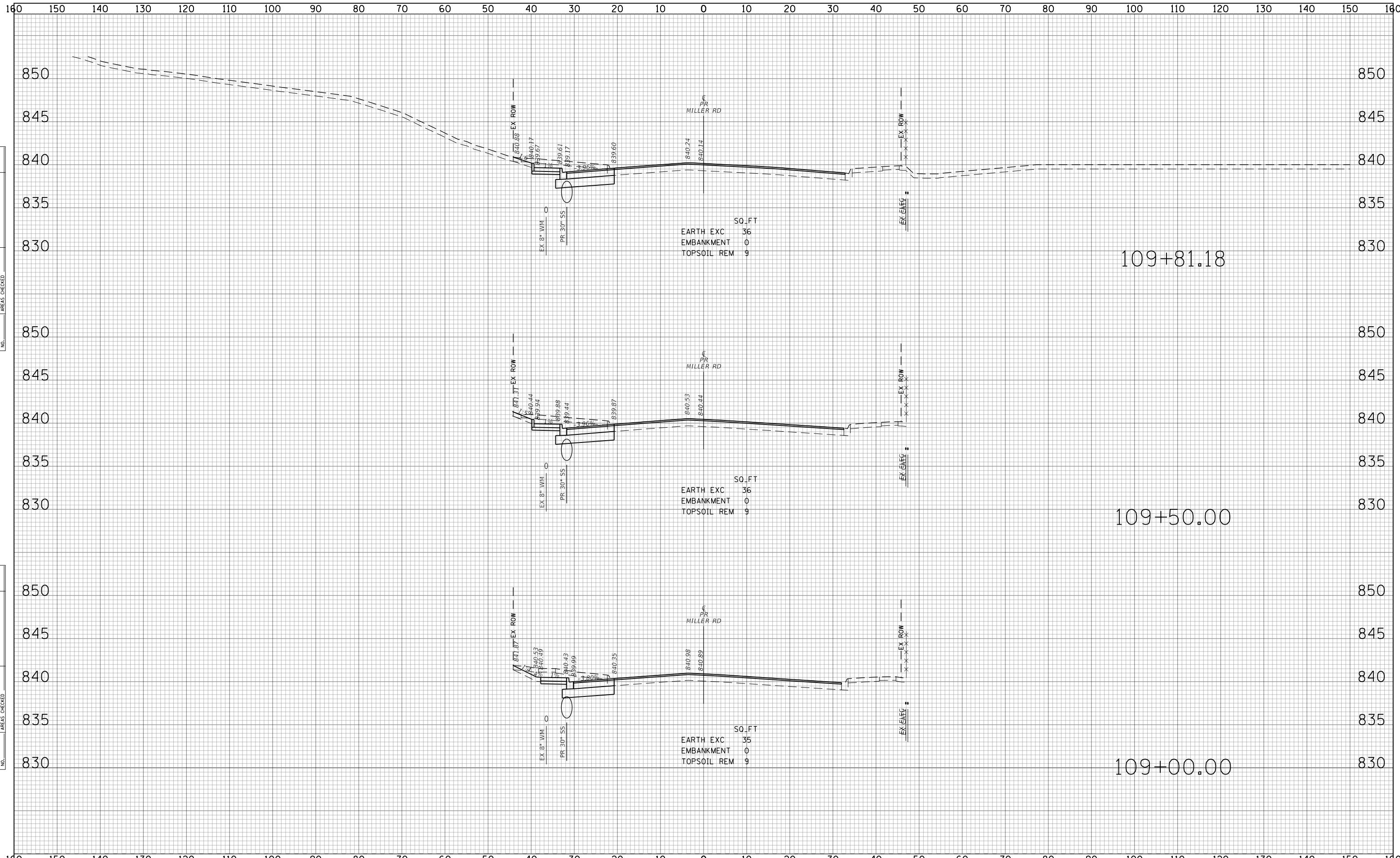


FILE NAME =	USER NAME = Mibeering	DESIGNED - JLV/MLB	REVISIED -	STATE OF ILLINOIS DEPARTMENT OF TRANSPORTATION	RANDALL RD PROJECT CROSS SECTIONS MILLER ROAD			F.A.P. RTE. 336	SECTION 06-00329-02-PW	COUNTY MCHENRY	TOTAL SHEETS 735	SHEET NO. 703
PLOT SCALE = 20.0000' / in.	CHECKED - JLV	REVISIED -	REVISIED -		SCALE: 10H:5V	SHEET NO.703 OF 21 SHEETS	STA. 107+50.00 TO STA. 108+50.00	CONTRACT NO. 61J93		ILLINOIS FED. AID PROJECT		
PLOT DATE = 6/13/2024	DATE -6/14/2024	REVISIED -	REVISIED -									

DATE	
BY	
SURVEYED	
PLOTTED	
TEMPLATE	
AREAS	
CHECKED	
FINAL SURVEY	
NOTE BOOK	
NO.	

DATE	
BY	
SURVEYED	
PLOTTED	
TEMPLATE	
AREAS	
CHECKED	
ORIGINAL SURVEY	
NOTE BOOK	
NO.	

TRANSYSTEMS
 1475 EAST WOODFIELD ROAD, SUITE 600
 SCHAUMBURG, ILLINOIS 60173
 (847) 605-9600



FILE NAME =	USER NAME = Mibeering	DESIGNED - JLV/MLB	REVISED -
		DRAWN - MLB	REVISED -
		CHECKED - JLV	REVISED -
		DATE - 6/14/2024	REVISED -

PLOT SCALE = 20.0000' / in.	PLotted	DATE
PLOT DATE = 6/13/2024	DATE	

**STATE OF ILLINOIS
 DEPARTMENT OF TRANSPORTATION**

**RANDALL RD PROJECT
 CROSS SECTIONS
 MILLER ROAD**

SCALE: 10H:5V SHEET NO.704 OF 21 SHEETS STA. 109+00.00 TO STA. 109+81.18

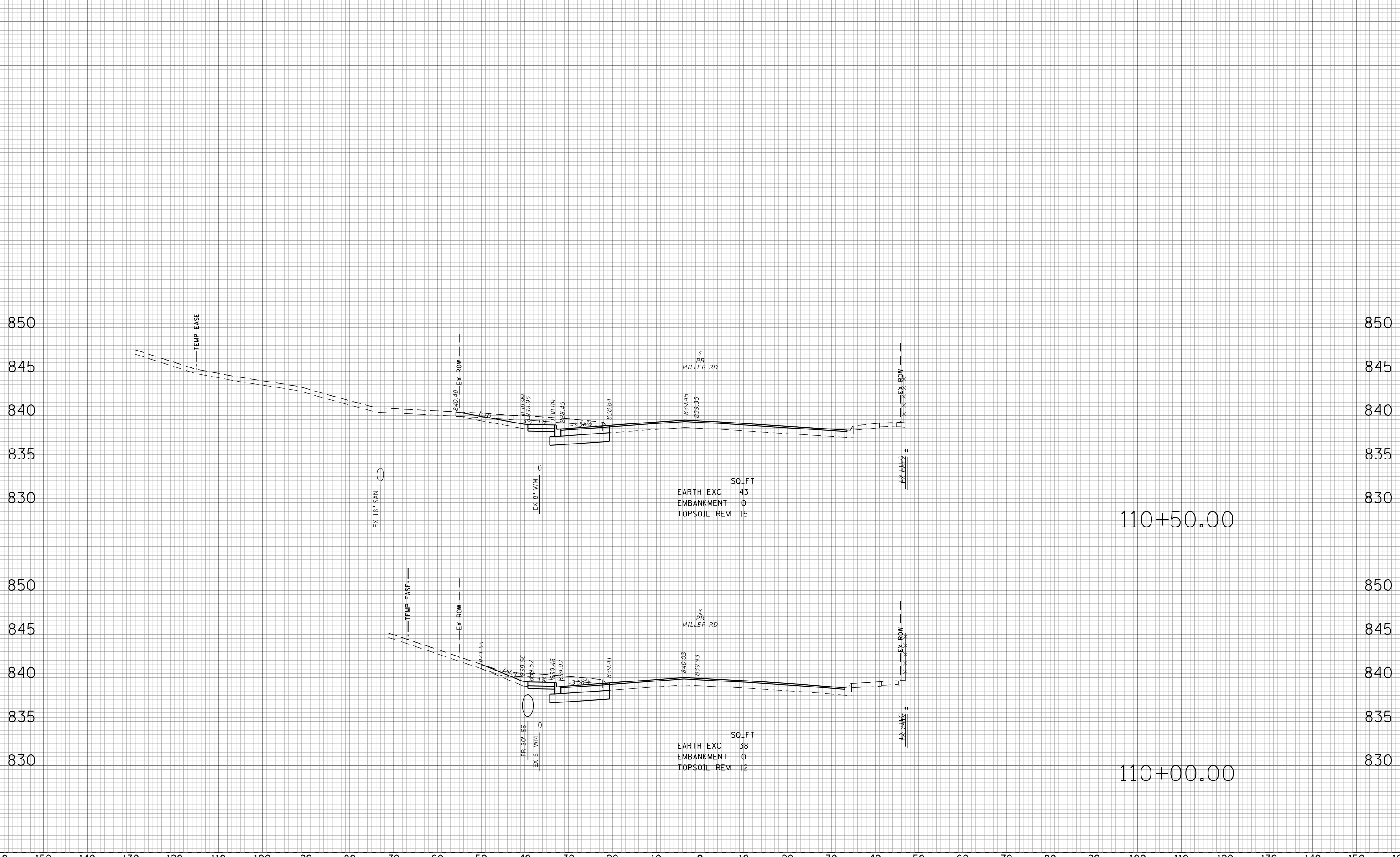
F.A.P. RTE.	SECTION	COUNTY	TOTAL SHEETS	SHEET NO.
336	06-00329-02-PW	MCHENRY	735	704
			CONTRACT NO. 61J93	
ILLINOIS FED. AID PROJECT				

160 150 140 130 120 110 100 90 80 70 60 50 40 30 20 10 0 10 20 30 40 50 60 70 80 90 100 110 120 130 140 150 160

FINAL SURVEY NO.	SURVEYED AREAS CHECKED	BY	DATE

ORIGINAL SURVEY NO.	SURVEYED AREAS CHECKED	BY	DATE

TRANSYSTEMS
 1475 EAST WOODFIELD ROAD, SUITE 600
 SCHAMBURG, ILLINOIS 60773
 (847) 605-9600



FILE NAME =

USER NAME = Mibeering	DESIGNED - JLV/MLB	REVISED -
	DRAWN - MLB	REVISED -
PLOT SCALE = 20.0000' / in.	CHECKED - JLV	REVISED -
PLOT DATE = 6/13/2024	DATE - 6/14/2024	REVISED -

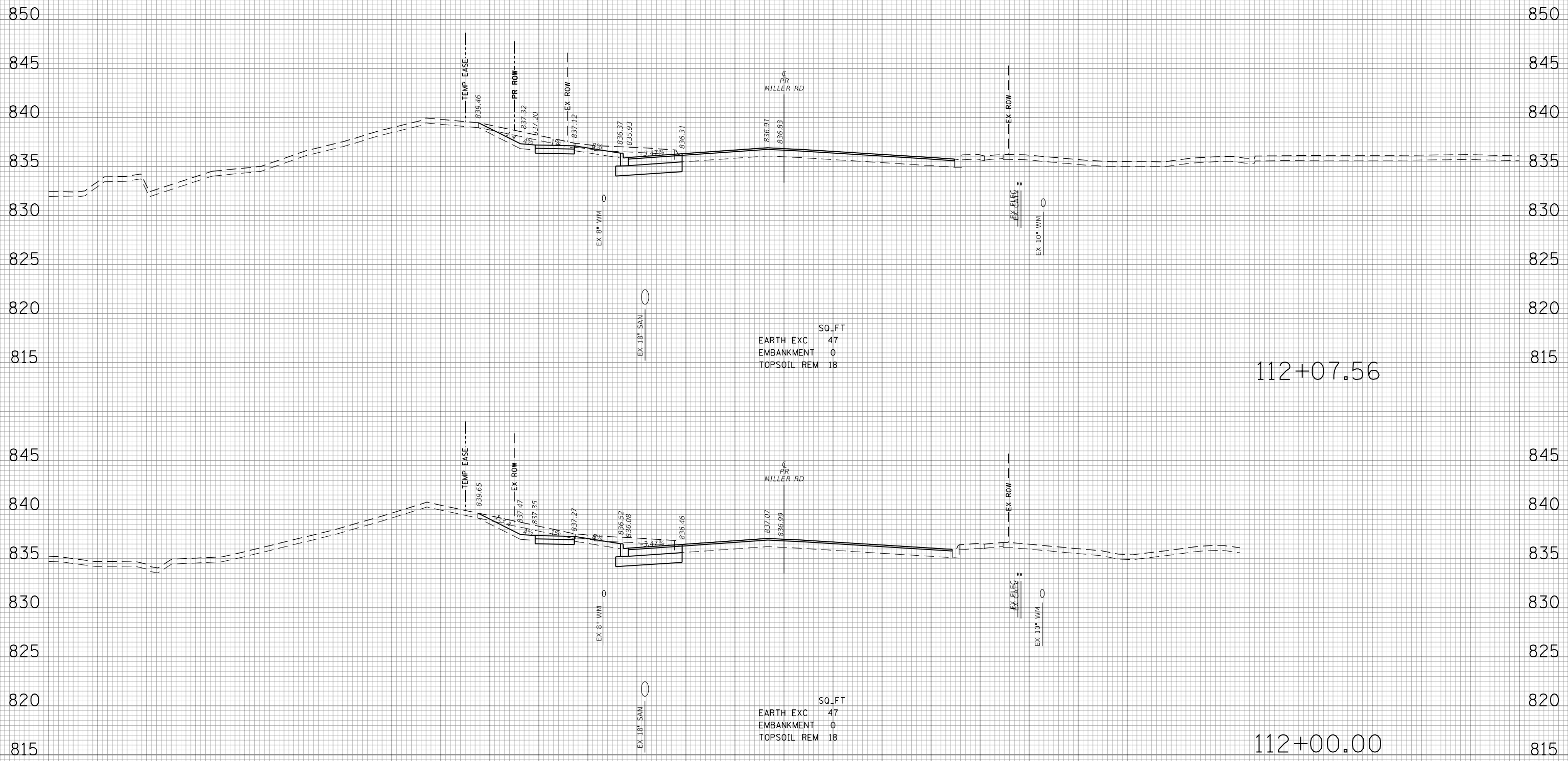
STATE OF ILLINOIS
 DEPARTMENT OF TRANSPORTATION

RANDALL RD PROJECT
 CROSS SECTIONS
 MILLER ROAD

SCALE: 10H:5V SHEET NO.705 OF 21 SHEETS STA. 110+00.00 TO STA. 110+50.00

F.A.P. RTE.	SECTION	COUNTY	TOTAL SHEETS	SHEET NO.
336	06-00329-02-PW	MCHENRY	735	705
CONTRACT NO. 61J93			ILLINOIS FED. AID PROJECT	

160 150 140 130 120 110 100 90 80 70 60 50 40 30 20 10 0 10 20 30 40 50 60 70 80 90 100 110 120 130 140 150 160



DATE	
BY	
SURVEYED	
PLOTTED	
TEMPLATE	
AREAS	
CHECKED	
FINAL SURVEY	
NOTE BOOK	
NO.	

DATE	
BY	
SURVEYED	
PLOTTED	
TEMPLATE	
AREAS	
CHECKED	
ORIGINAL SURVEY	
NOTE BOOK	
NO.	

TRANSYSTEMS
 1475 EAST WOODFIELD ROAD, SUITE 600
 SCHAMBURG, ILLINOIS 60773
 (847) 605-9600

FILE NAME =	USER NAME = Mibeering	DESIGNED - JLV/MLB	REVISED -
		DRAWN - MLB	REVISED -
		CHECKED - JLV	REVISED -
		DATE - 6/14/2024	REVISED -

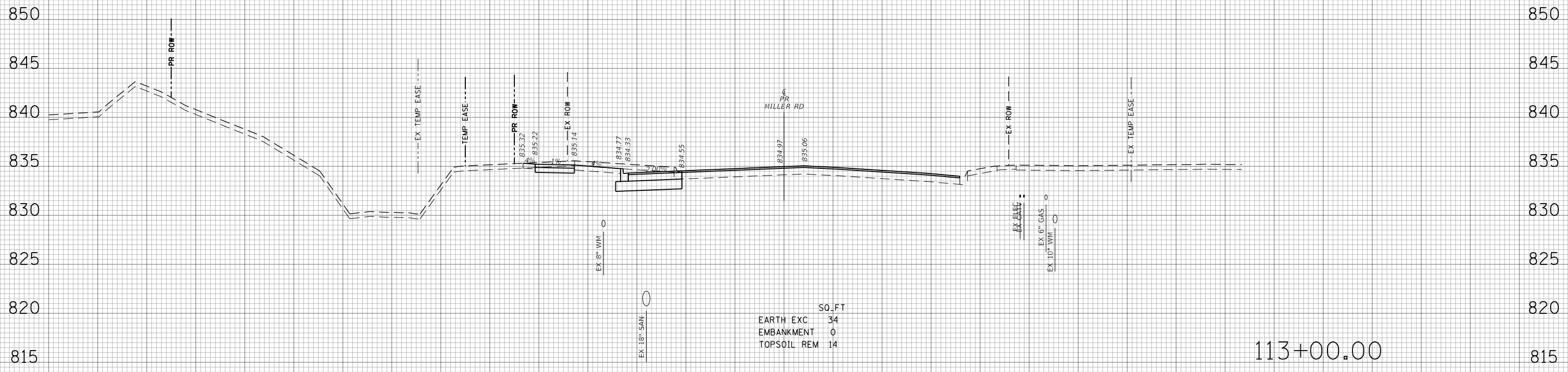
STATE OF ILLINOIS
DEPARTMENT OF TRANSPORTATION

RANDALL RD PROJECT
CROSS SECTIONS
MILLER ROAD

SCALE: 10H:5V | SHEET NO. 707 OF 21 SHEETS | STA. 112+00.00 TO STA. 112+07.56

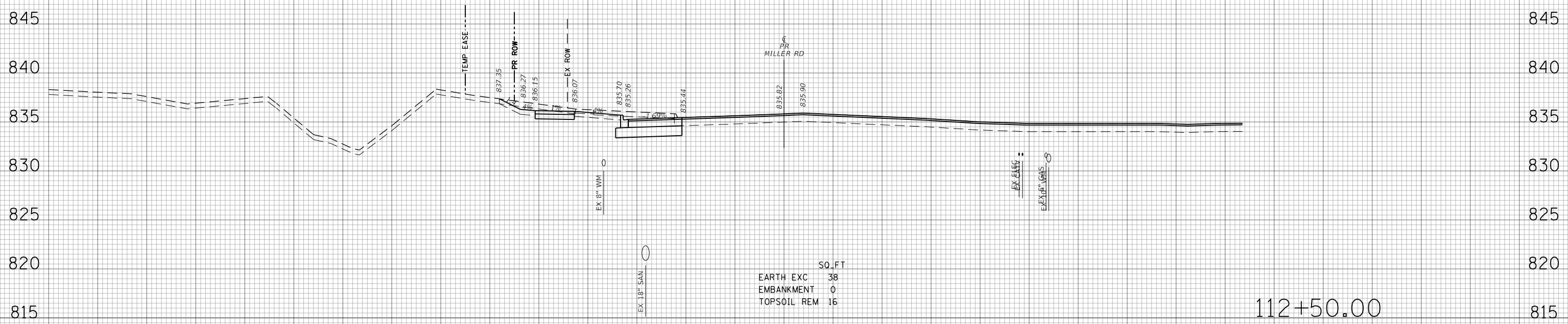
F.A.P. RTE.	SECTION	COUNTY	TOTAL SHEETS	SHEET NO.
336	06-00329-02-PW	MCHENRY	735	707
CONTRACT NO. 61J93				
ILLINOIS FED. AID PROJECT				

160 150 140 130 120 110 100 90 80 70 60 50 40 30 20 10 0 10 20 30 40 50 60 70 80 90 100 110 120 130 140 150 160



SO.FT
 EARTH EXC 34
 EMBANKMENT 0
 TOPSOIL REM 14

113+00.00



SO.FT
 EARTH EXC 38
 EMBANKMENT 0
 TOPSOIL REM 16

112+50.00

DATE	
BY	
SURVEYED	
PLOTTED	
TEMPLATE	
AREAS	
CHECKED	
FINAL SURVEY NO.	

DATE	
BY	
SURVEYED	
PLOTTED	
TEMPLATE	
AREAS	
CHECKED	
ORIGINAL SURVEY NO.	

TRANSYSTEMS
 1475 EAST WOODFIELD ROAD, SUITE 600
 SCHAMBURG, ILLINOIS 60173
 (847) 605-9600

FILE NAME =	USER NAME = Mibeering	DESIGNED - JLV/MLB	REVISED -
		DRAWN - MLB	REVISED -
		CHECKED - JLV	REVISED -
		DATE - 6/14/2024	REVISED -

STATE OF ILLINOIS
 DEPARTMENT OF TRANSPORTATION

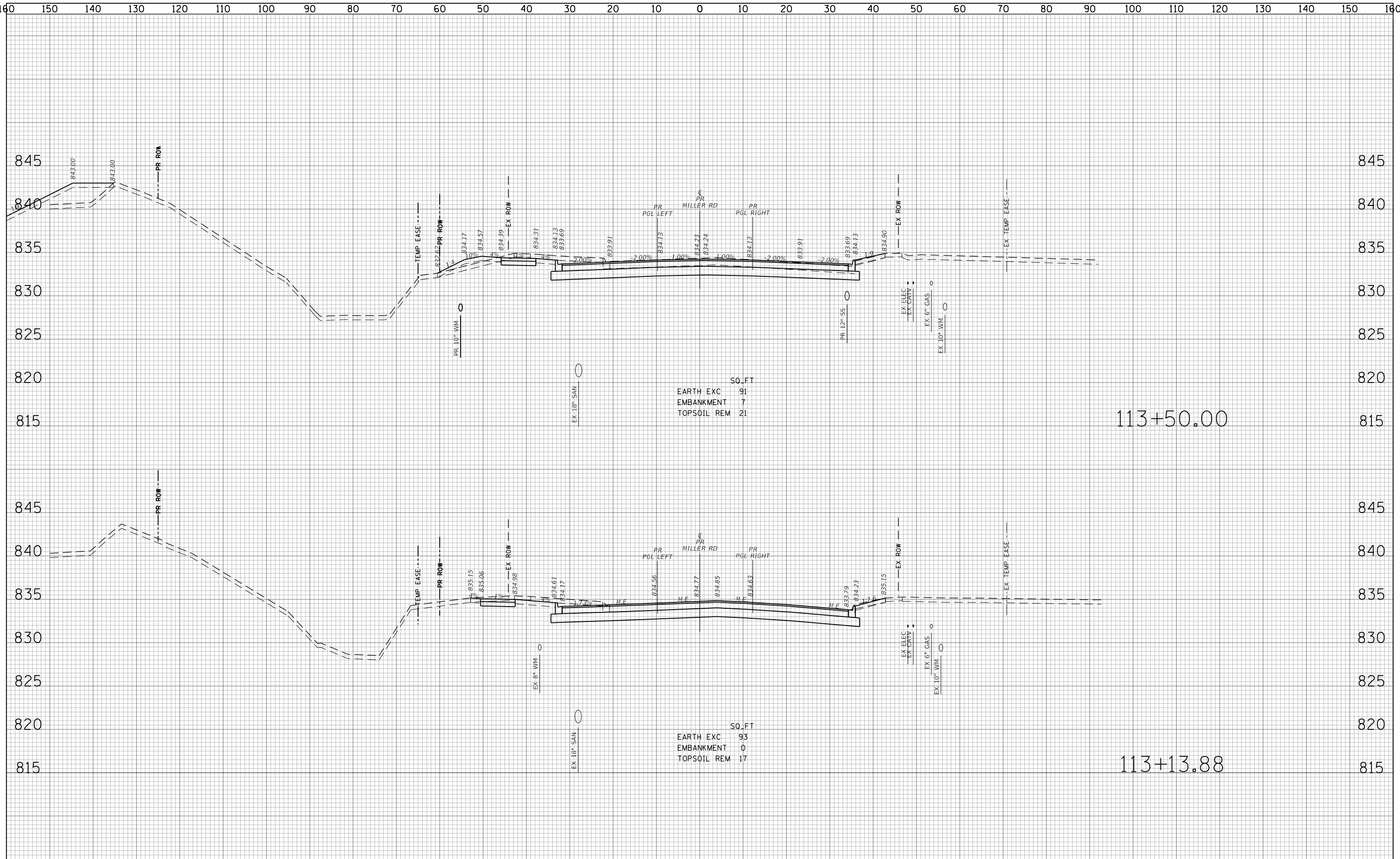
RANDALL RD PROJECT	
CROSS SECTIONS	
MILLER ROAD	
SCALE: 10H:5V	SHEET NO.708 OF 21 SHEETS
STA. 112+50.00 TO STA. 113+00.00	

F.A.P. RTE.	SECTION	COUNTY	TOTAL SHEETS	SHEET NO.
336	06-00329-02-PW	MCHENRY	735	708
CONTRACT NO.			61J93	
ILLINOIS FED. AID PROJECT				

DATE	
BY	
SURVEYED	
PLOTTED	
TEMPLATE	
AREAS	
CHECKED	
FINAL SURVEY	
NOTE BOOK	
NO.	

DATE	
BY	
SURVEYED	
PLOTTED	
TEMPLATE	
AREAS	
CHECKED	
ORIGINAL SURVEY	
NOTE BOOK	
NO.	

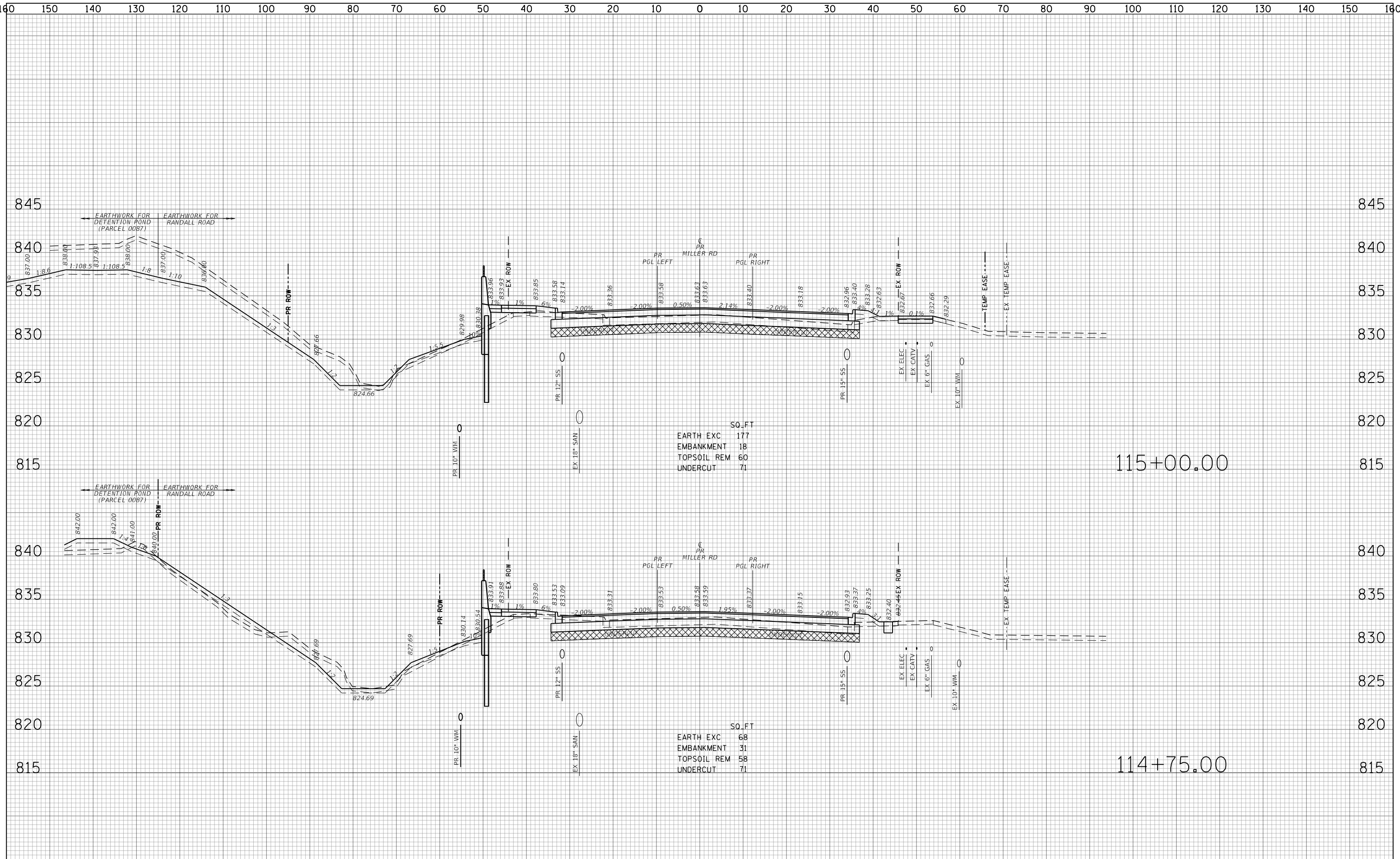
TRANSYSTEMS
 1475 EAST WOODFIELD ROAD, SUITE 600
 SCHAMBURG, ILLINOIS 60773
 (847) 605-9600



BY	DATE
SURVEYED	
PLOTTED	
TEMPLATE	
NOTE BOOK	
AREAS CHECKED	
NO.	

BY	DATE
SURVEYED	
PLOTTED	
TEMPLATE	
NOTE BOOK	
AREAS CHECKED	
NO.	

TRANSYSTEMS
 1475 EAST WOODFIELD ROAD, SUITE 600
 SCHAMBOURG, ILLINOIS 60773
 (847) 605-9600



SO. FT

EARTH EXC	177
EMBANKMENT	18
TOPSOIL REM	60
UNDERCUT	71

SO. FT

EARTH EXC	68
EMBANKMENT	31
TOPSOIL REM	58
UNDERCUT	71

FILE NAME	
USER NAME	Mibeering
DESIGNED	JLV/MLB
DRAWN	MLB
PLOT SCALE	20.0000' / in.
PLOT DATE	6/13/2024

DESIGNED	JLV/MLB	REVISED	-
DRAWN	MLB	REVISED	-
CHECKED	JLV	REVISED	-
DATE	-6/14/2024	REVISED	-

STATE OF ILLINOIS
 DEPARTMENT OF TRANSPORTATION

RANDALL RD PROJECT
 CROSS SECTIONS
 MILLER ROAD

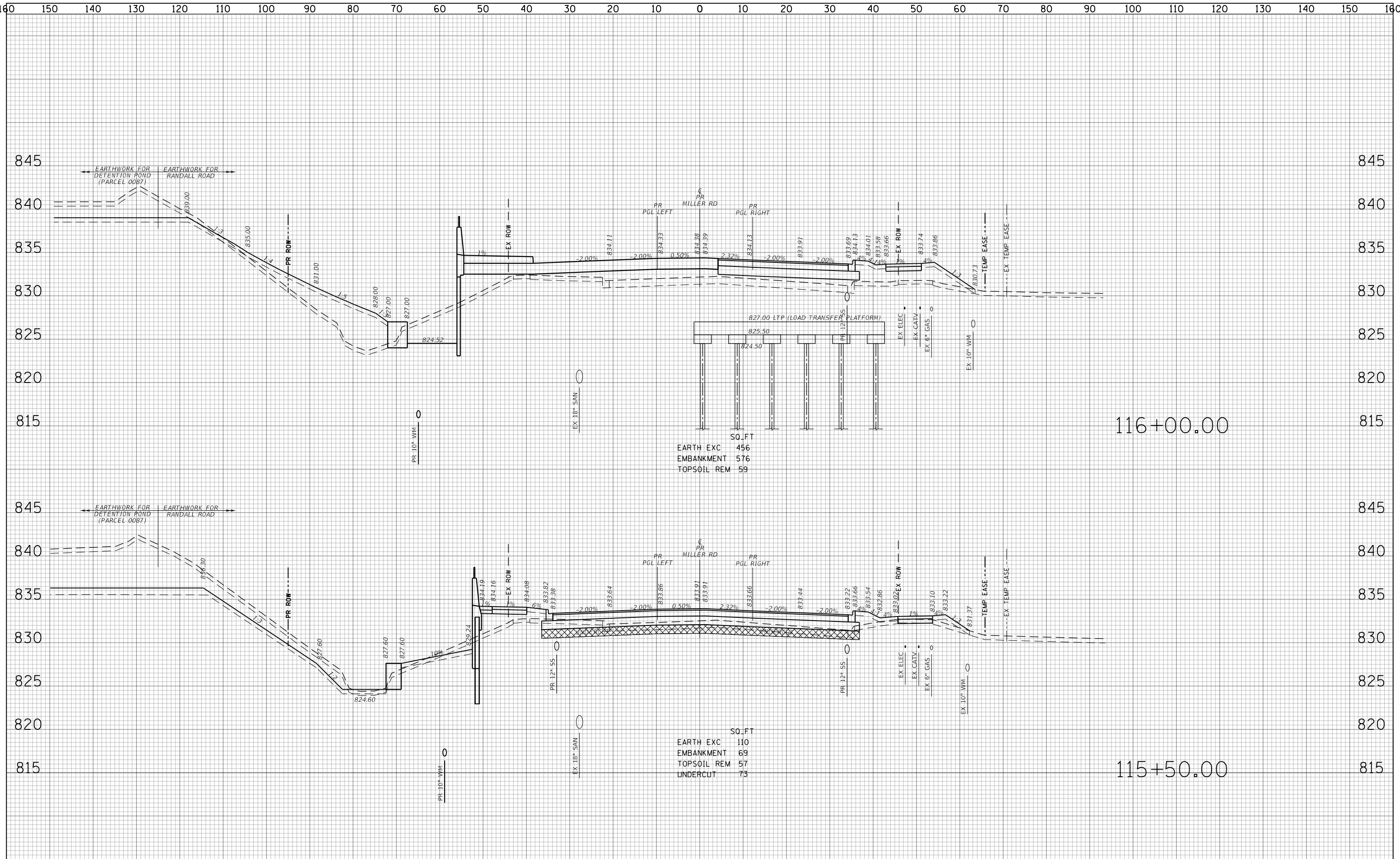
SCALE: 10H:5V SHEET NO. 711 OF 21 SHEETS STA. 114+75.00 TO STA. 115+00.00

F.A.P. RTE.	SECTION	COUNTY	TOTAL SHEETS	SHEET NO.
336	06-00329-02-PW	MCHENRY	735	711
				CONTRACT NO. 61J93
ILLINOIS FED. AID PROJECT				

DATE	
BY	
SURVEYED	
PLOTTED	
TEMPLATE	
AREAS	
CHECKED	
NO.	

DATE	
BY	
SURVEYED	
PLOTTED	
TEMPLATE	
AREAS	
CHECKED	
NO.	

TRANSYSTEMS
 1475 EAST WOODFIELD ROAD, SUITE 600
 SCHAMBERG, ILLINOIS 60173
 (847) 605-9600

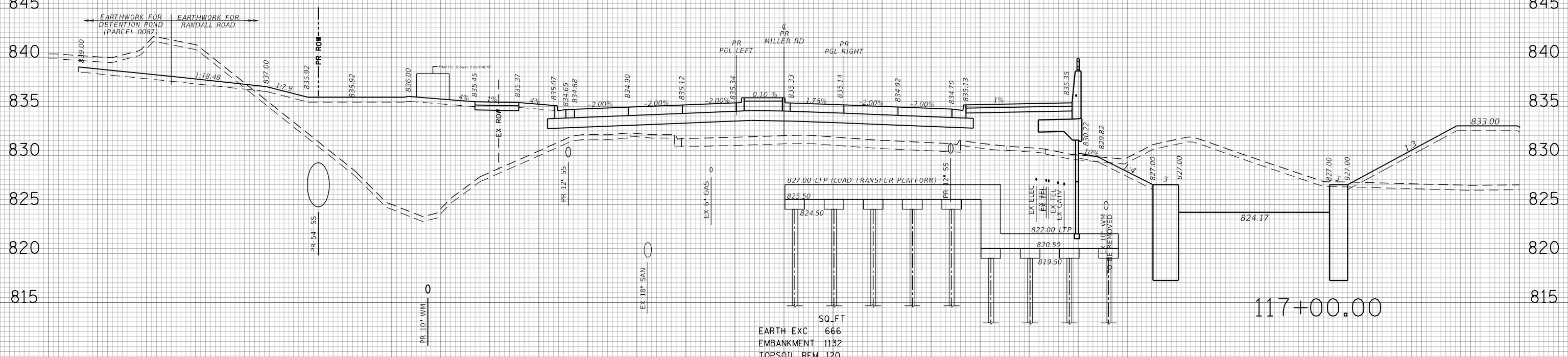
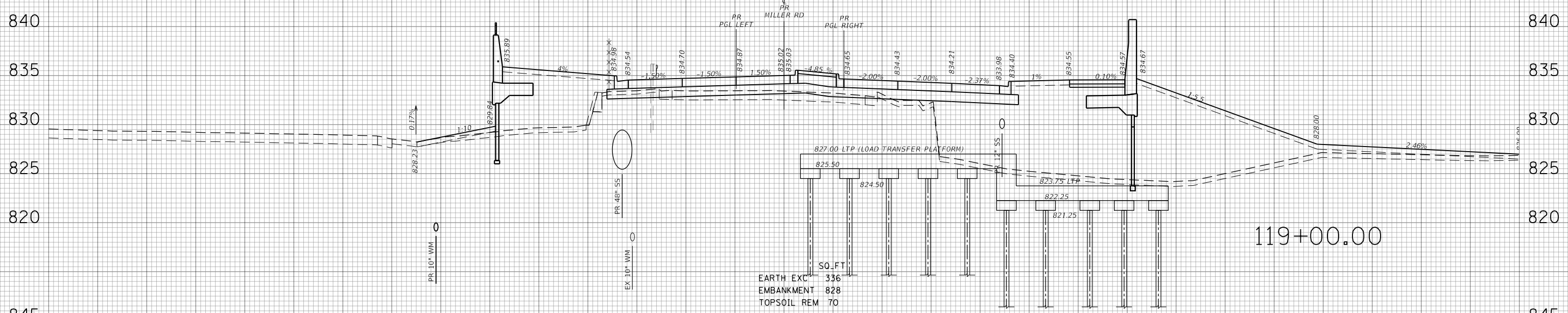


FILE NAME =	USER NAME = Mibeering	DESIGNED - JLV/MLB	REVISED -	STATE OF ILLINOIS DEPARTMENT OF TRANSPORTATION	RANDALL RD PROJECT CROSS SECTIONS MILLER ROAD		F.A.P. RTE. 336	SECTION 06-00329-02-PW	COUNTY MCHENRY	TOTAL SHEETS 735	SHEET NO. 712
	PLOT SCALE = 20.0000' / in.	CHECKED - JLV	REVISED -		SCALE: 10H:5V	SHEET NO.712 OF 21 SHEETS	STA. 115+50.00 TO STA. 116+00.00	CONTRACT NO. 61J93		ILLINOIS FED. AID PROJECT	
	PLOT DATE = 6/13/2024	DATE -6/14/2024	REVISED -								

160 150 140 130 120 110 100 90 80 70 60 50 40 30 20 10 0 10 20 30 40 50 60 70 80 90 100 110 120 130 140 150 160

FINAL SURVEY	SURVEYED	BY	DATE
NO.	PLOTTED		
	TEMPLATE		
	AREAS CHECKED		

ORIGINAL SURVEY	SURVEYED	BY	DATE
NO.	PLOTTED		
	TEMPLATE		
	AREAS CHECKED		



TRANSYSTEMS
 1475 EAST WOODFIELD ROAD, SUITE 600
 SCHAMBOURG, ILLINOIS 60173
 (847) 605-9600

FILE NAME =	USER NAME = Mibeering	DESIGNED - JLV/MLB	REVISED -
		DRAWN - MLB	REVISED -
		CHECKED - JLV	REVISED -
		DATE - 6/14/2024	REVISED -

**STATE OF ILLINOIS
 DEPARTMENT OF TRANSPORTATION**

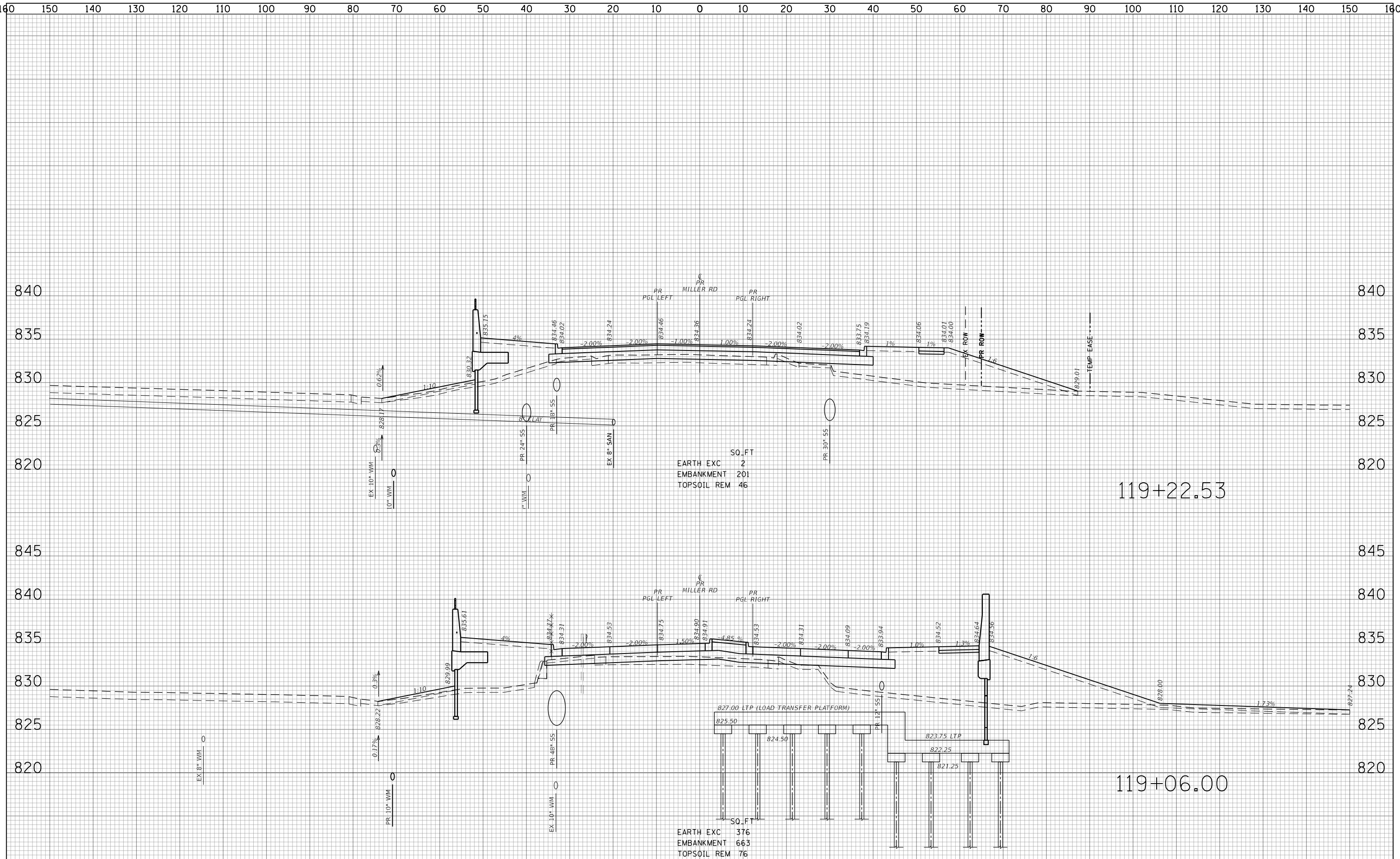
RANDALL RD PROJECT CROSS SECTIONS MILLER ROAD	
SCALE: 10H:5V	SHEET NO.714 OF 21 SHEETS
STA. 117+00.00 TO STA. 119+00.00	

F.A.P. RTE. 336	SECTION 06-00329-02-PW	COUNTY MCHENRY	TOTAL SHEETS 735	SHEET NO. 714
CONTRACT NO. 61J93			ILLINOIS FED. AID PROJECT	

DATE	
BY	
FINAL SURVEY	SURVEYED
NOTE BOOK	PLOTTED
NO.	TEMPLATE
	AREAS CHECKED

DATE	
BY	
ORIGINAL SURVEY	SURVEYED
NOTE BOOK	PLOTTED
NO.	TEMPLATE
	AREAS CHECKED

TRANSYSTEMS
 1475 EAST WOODFIELD ROAD, SUITE 600
 SCHAMBURG, ILLINOIS 60173
 (847) 605-9600

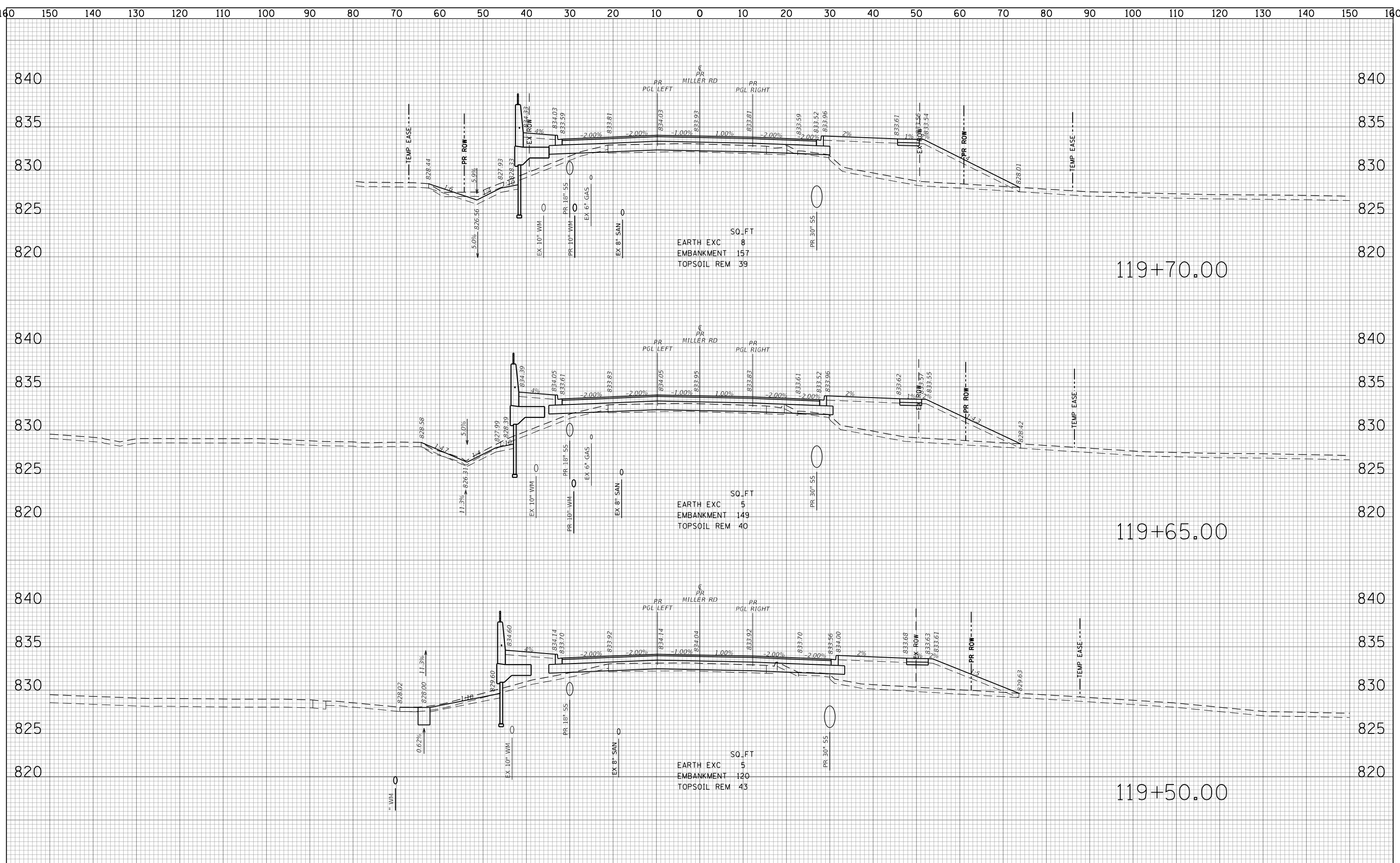


FILE NAME =	USER NAME = Mibeering	DESIGNED - JLV/MLB	REVISÉ -	STATE OF ILLINOIS DEPARTMENT OF TRANSPORTATION	RANDALL RD PROJECT CROSS SECTIONS MILLER ROAD		F.A.P. RTE. 336	SECTION 06-00329-02-PW	COUNTY MCHENRY	TOTAL SHEETS 735	SHEET NO. 715	
	PLOT SCALE = 20.0000' / in.	CHECKED - JLV	REVISÉ -		SCALE: 10H:5V	SHEET NO. 715 OF 21 SHEETS	STA. 119+06.00 TO STA. 119+22.53	CONTRACT NO. 61J93		ILLINOIS FED. AID PROJECT		
	PLOT DATE = 6/13/2024	DATE -6/14/2024	REVISÉ -									

FINAL SURVEY	SURVEYED	DATE
NOTE BOOK	PLOTTED	BY
NO.	TEMPLATE	
	AREAS	
	CHECKED	

ORIGINAL SURVEY	SURVEYED	DATE
NOTE BOOK	PLOTTED	BY
NO.	TEMPLATE	
	AREAS	
	CHECKED	

TRANSYSTEMS
1475 EAST WOODFIELD ROAD, SUITE 600
SCHAMBERG, ILLINOIS 60773
(847) 605-9600



FILE NAME =
USER NAME = Mibeering
DESIGNED - JLV/MLB
DRAWN - MLB
PLOT SCALE = 20.0000' / in.
PLOT DATE = 6/13/2024

REVISD -
REVISD -
REVISD -
REVISD -
REVISD -

**STATE OF ILLINOIS
DEPARTMENT OF TRANSPORTATION**

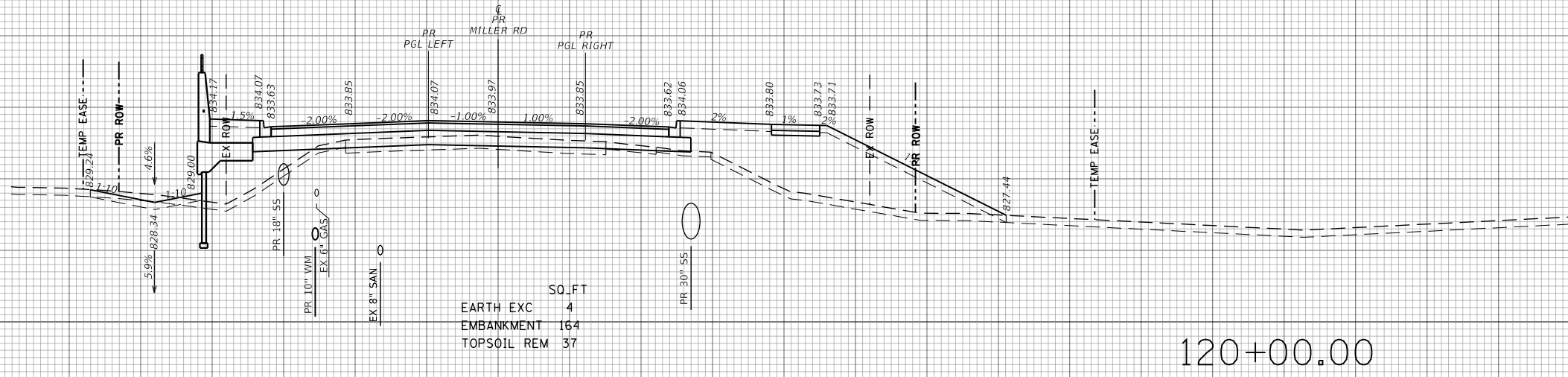
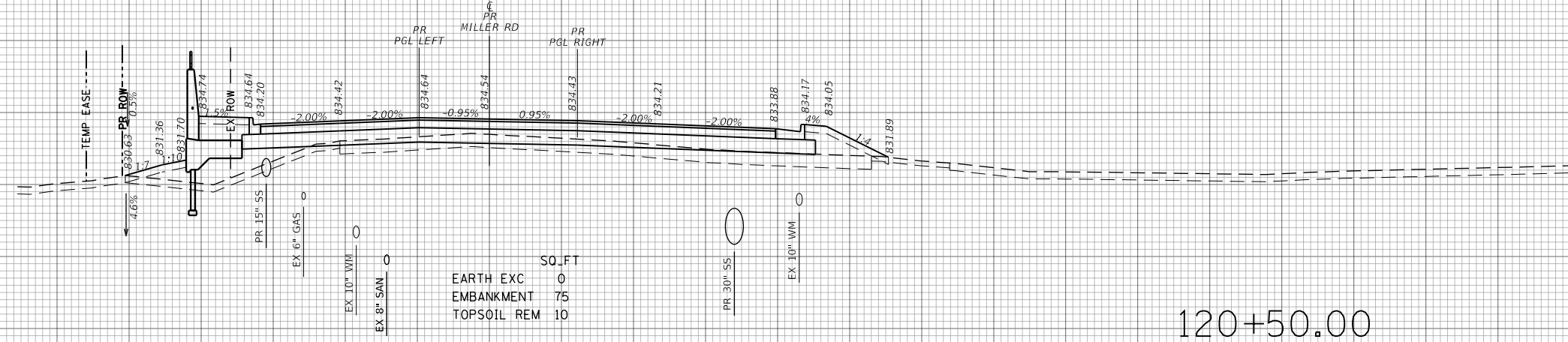
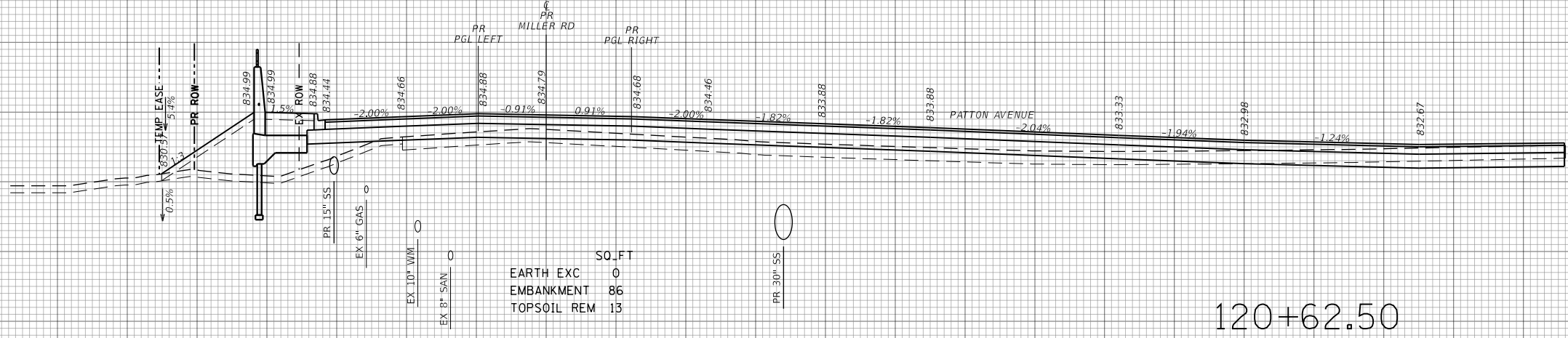
SCALE: 10H:5V	SHEET NO. 716 OF 21 SHEETS	STA. 119+50.00 TO STA. 119+70.00
---------------	----------------------------	----------------------------------

**RANDALL RD PROJECT
CROSS SECTIONS
MILLER ROAD**

F.A.P. RTE. 336	SECTION 06-00329-02-PW	COUNTY MCHENRY	TOTAL SHEETS 735	SHEET NO. 716
		CONTRACT NO. 61J93	ILLINOIS FED. AID PROJECT	

160 150 140 130 120 110 100 90 80 70 60 50 40 30 20 10 0 10 20 30 40 50 60 70 80 90 100 110 120 130 140 150 160

840 835 830 825 820 840 835 830 825 820 840 835 830 825 820 840 835 830 825 820



DATE	
BY	
SURVEYED	
PLOTTED	
TEMPLATE	
AREAS	
CHECKED	

DATE	
BY	
SURVEYED	
PLOTTED	
TEMPLATE	
AREAS	
CHECKED	

TRANSYSTEMS
 1475 EAST WOODFIELD ROAD, SUITE 600
 SCHAMBOURG, ILLINOIS 60173
 (847) 605-9600

FILE NAME =	
USER NAME =	Mibeering
DESIGNED -	JLV/MLB
REVISD -	
DRAWN -	MLB
REVISD -	
CHECKED -	JLV
REVISD -	
DATE	-6/14/2024
REVISD -	

PLOT SCALE =	20.0000' / in.
DATE	-6/14/2024

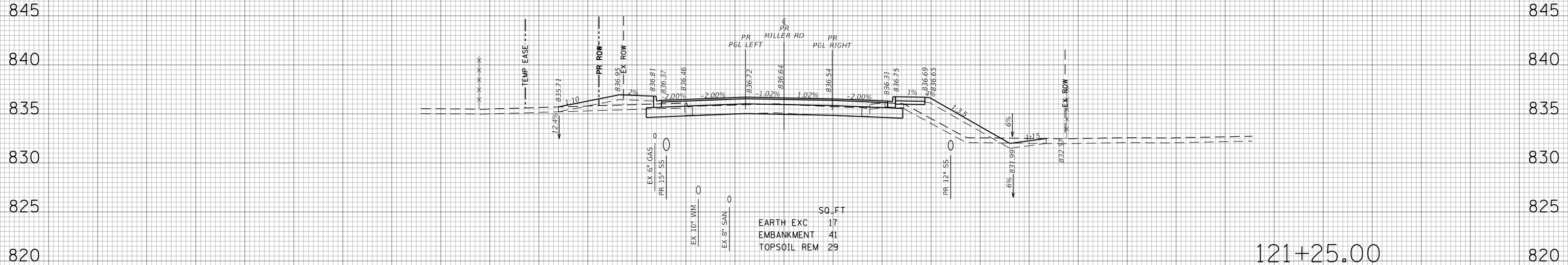
STATE OF ILLINOIS
 DEPARTMENT OF TRANSPORTATION

RANDALL RD PROJECT
 CROSS SECTIONS
 MILLER ROAD

SCALE: 10H:5V SHEET NO. 717 OF 21 SHEETS STA. 120+00.00 TO STA. 120+62.50

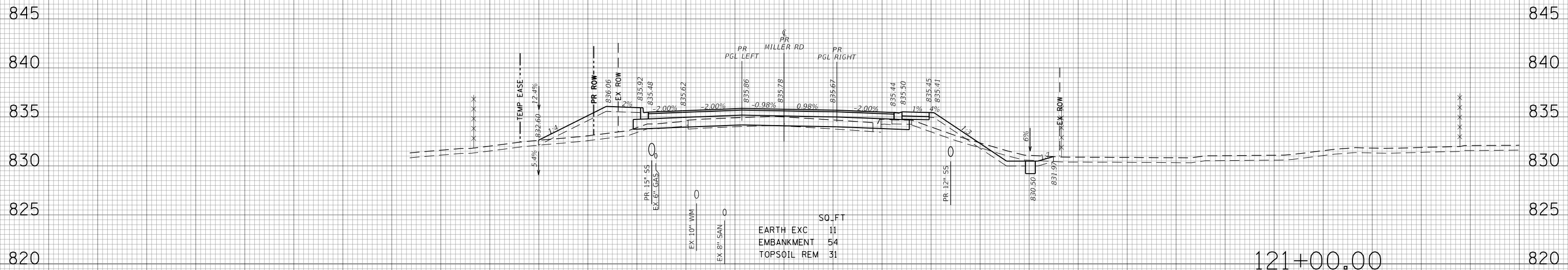
F.A.P. RTE.	SECTION	COUNTY	TOTAL SHEETS	SHEET NO.
336	06-00329-02-PW	MCHENRY	735	717
CONTRACT NO.			61J93	
ILLINOIS FED. AID PROJECT				

160 150 140 130 120 110 100 90 80 70 60 50 40 30 20 10 0 10 20 30 40 50 60 70 80 90 100 110 120 130 140 150 160



SO. FT
 EARTH EXC 17
 EMBANKMENT 41
 TOPSOIL REM 29

121+25.00



SO. FT
 EARTH EXC 11
 EMBANKMENT 54
 TOPSOIL REM 31

121+00.00

FINAL SURVEY	SURVEYED	DATE
NOTE BOOK	PLOTTED	
NO.	TEMPLATE	
	AREAS CHECKED	

ORIGINAL SURVEY	SURVEYED	DATE
NOTE BOOK	PLOTTED	
NO.	TEMPLATE	
	AREAS CHECKED	

TRANSYSTEMS
 1475 EAST WOODFIELD ROAD, SUITE 600
 SCHAMBOURG, ILLINOIS 60173
 (847) 605-9600

FILE NAME =
USER NAME = Mibeering
PLOT SCALE = 20.0000' / in.
PLOT DATE = 6/13/2024

DESIGNED - JLV/MLB	REVISIED -
DRAWN - MLB	REVISIED -
CHECKED - JLV	REVISIED -
DATE - 6/14/2024	REVISIED -

STATE OF ILLINOIS
 DEPARTMENT OF TRANSPORTATION

RANDALL RD PROJECT
 CROSS SECTIONS
 MILLER ROAD

SCALE: 10H:5V SHEET NO. 718 OF 21 SHEETS STA. 121+00.00 TO STA. 121+25.00

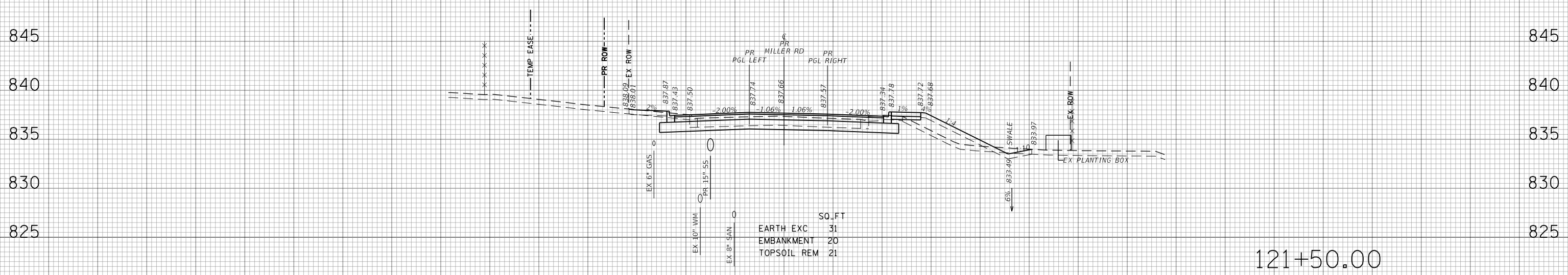
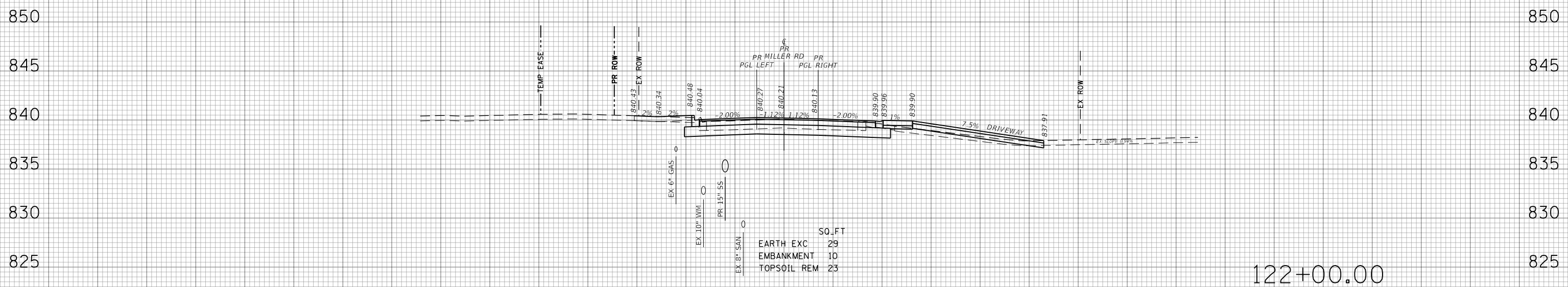
F.A.P. RTE.	SECTION	COUNTY	TOTAL SHEETS	SHEET NO.
336	06-00329-02-PW	MCHENRY	735	718
CONTRACT NO.			61J93	
ILLINOIS FED. AID PROJECT				

160 150 140 130 120 110 100 90 80 70 60 50 40 30 20 10 0 10 20 30 40 50 60 70 80 90 100 110 120 130 140 150 160

FINAL SURVEY NO.	SURVEYED PLOTTED TEMPLATE AREAS CHECKED	BY	DATE

ORIGINAL SURVEY NO.	SURVEYED PLOTTED TEMPLATE AREAS CHECKED	BY	DATE

TRANSYSTEMS
 1475 EAST WOODFIELD ROAD, SUITE 600
 SCHAMBERG, ILLINOIS 60173
 (847) 605-9600



FILE NAME =

USER NAME = Mibeering	DESIGNED - JLV/MLB	REVISED -
	DRAWN - MLB	REVISED -
PLOT SCALE = 20.0000' / in.	CHECKED - JLV	REVISED -
PLOT DATE = 6/13/2024	DATE - 6/14/2024	REVISED -

STATE OF ILLINOIS
 DEPARTMENT OF TRANSPORTATION

RANDALL RD PROJECT
 CROSS SECTIONS
 MILLER ROAD

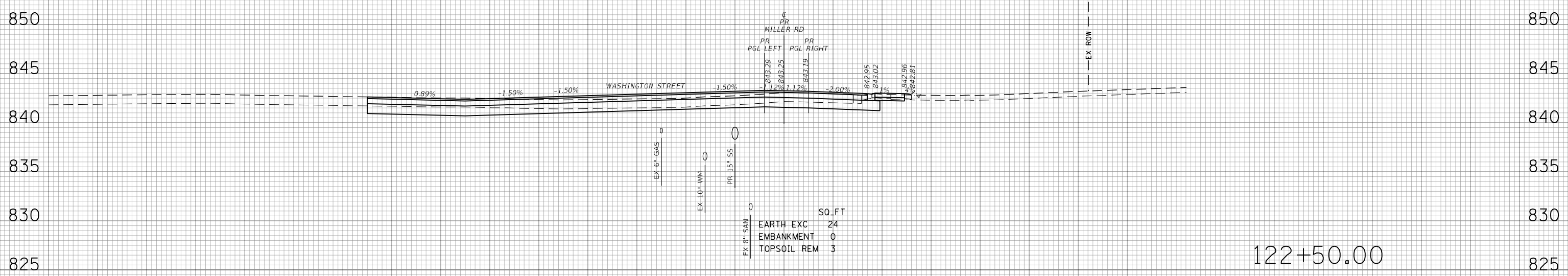
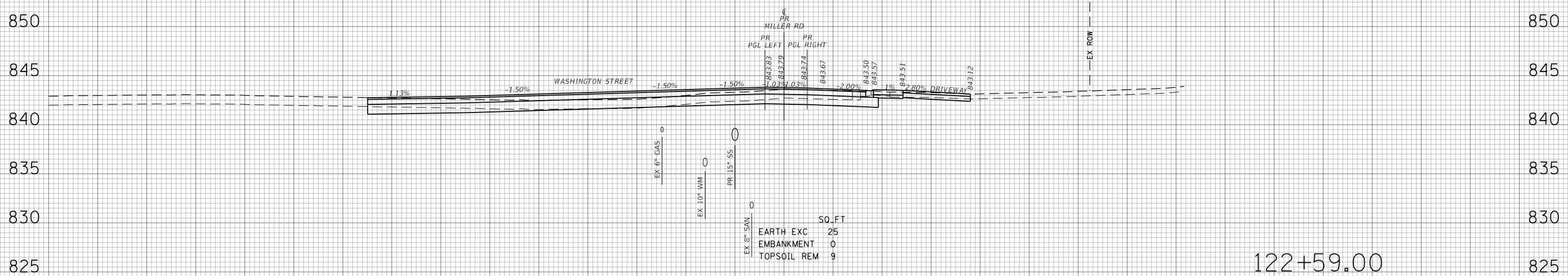
SCALE: 10H:5V SHEET NO.719 OF 21 SHEETS STA. 121+50.00 TO STA. 122+00.00

F.A.P. RTE.	SECTION	COUNTY	TOTAL SHEETS	SHEET NO.
336	06-00329-02-PW	MCHENRY	735	719
CONTRACT NO. 61J93			ILLINOIS FED. AID PROJECT	

160 150 140 130 120 110 100 90 80 70 60 50 40 30 20 10 0 10 20 30 40 50 60 70 80 90 100 110 120 130 140 150 160

FINAL SURVEY NO.	SURVEYED PLOTTED TEMPLATE AREAS CHECKED	BY	DATE

ORIGINAL SURVEY NO.	SURVEYED PLOTTED TEMPLATE AREAS CHECKED	BY	DATE



TRANSYSTEMS
1475 EAST WOODFIELD ROAD, SUITE 600
SCHAMBURG, ILLINOIS 60173
(847) 605-9600

FILE NAME =	USER NAME = Mibeering	DESIGNED - JLV/MLB	REVISED -
		DRAWN - MLB	REVISED -
		CHECKED - JLV	REVISED -
		DATE - 6/14/2024	REVISED -

STATE OF ILLINOIS
DEPARTMENT OF TRANSPORTATION

SCALE: 10H:5V	SHEET NO. 720 OF 21 SHEETS	STA. 122+50.00 TO STA. 122+59.00
---------------	----------------------------	----------------------------------

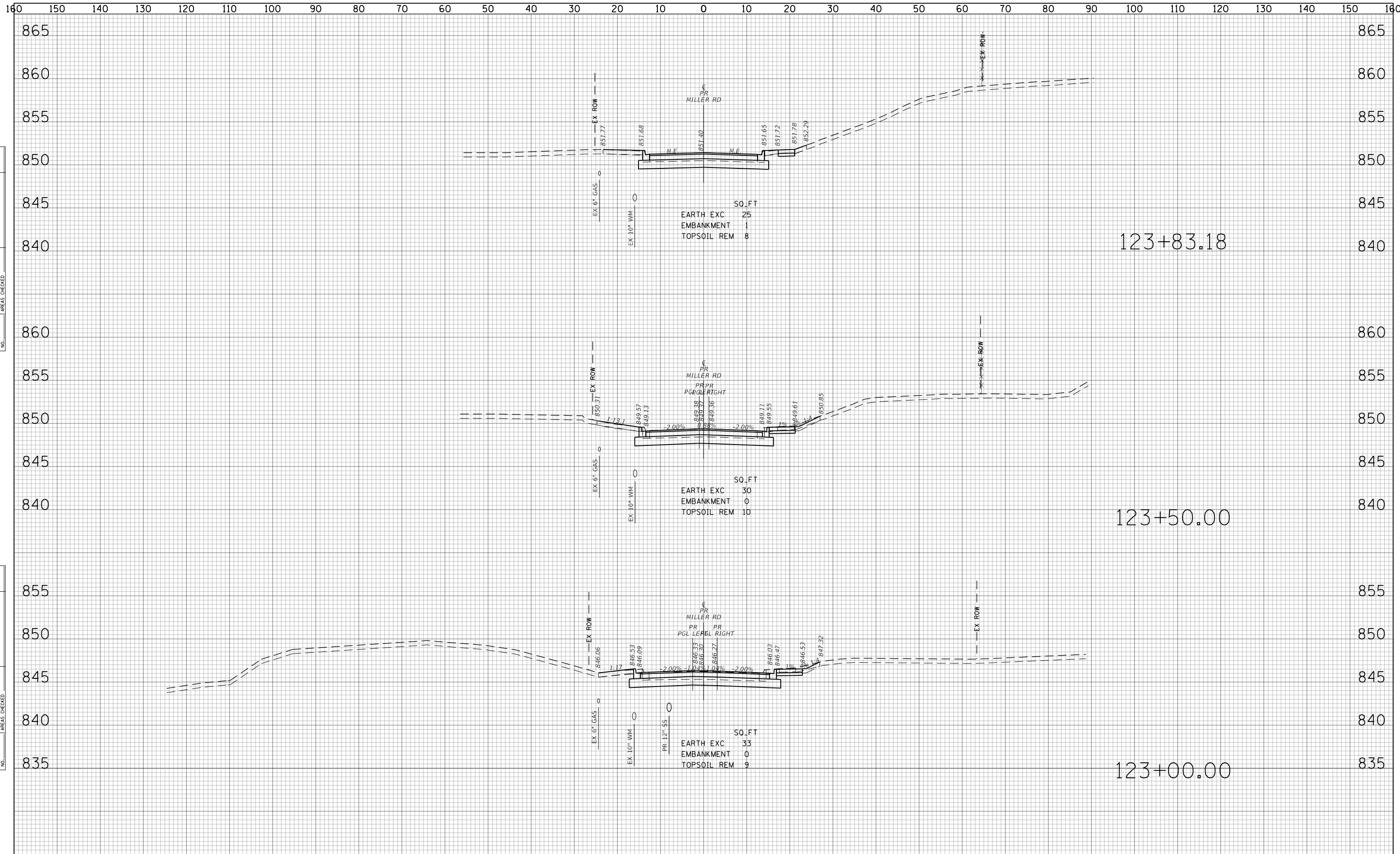
RANDALL RD PROJECT
CROSS SECTIONS
MILLER ROAD

F.A.P. RTE. 336	SECTION 06-00329-02-PW	COUNTY MCHENRY	TOTAL SHEETS 735	SHEET NO. 720
CONTRACT NO. 61J93			ILLINOIS FED. AID PROJECT	

DATE	
BY	
SURVEYED	
PLOTTED	
TEMPLATE	
AREAS	
CHECKED	
NO.	

DATE	
BY	
SURVEYED	
PLOTTED	
TEMPLATE	
AREAS	
CHECKED	
NO.	

TRANSYSTEMS
 1475 EAST WOODFIELD ROAD, SUITE 600
 SCHAMBERG, ILLINOIS 60773
 (847) 605-9600



FILE NAME =	USER NAME = Mibeering	DESIGNED - JLV/MLB	REVISED -
		DRAWN - MLB	REVISED -
		CHECKED - JLV	REVISED -
		DATE - 6/14/2024	REVISED -

PLOT SCALE = 20.0000' / in.	DESIGNED - JLV/MLB	REVISED -
	DRAWN - MLB	REVISED -
	CHECKED - JLV	REVISED -
	DATE - 6/14/2024	REVISED -

STATE OF ILLINOIS
 DEPARTMENT OF TRANSPORTATION

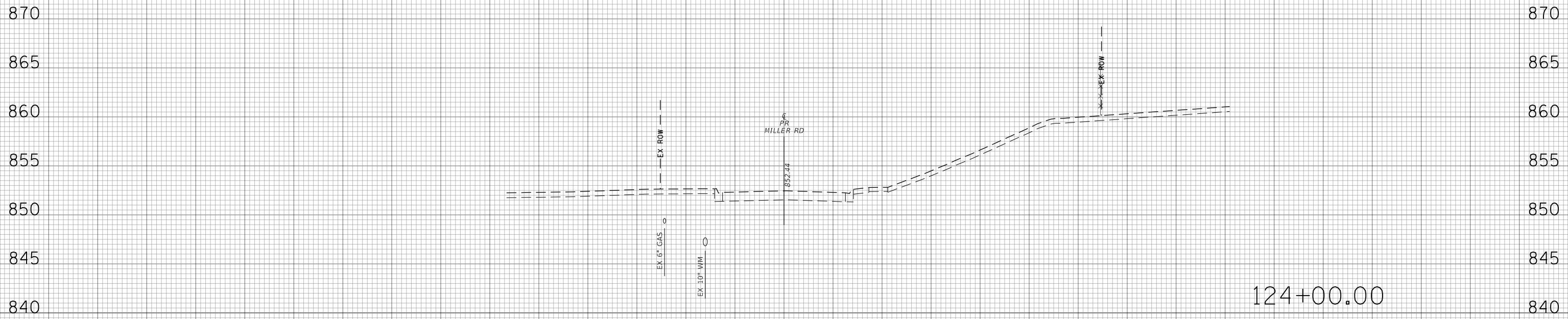
RANDALL RD PROJECT
 CROSS SECTIONS
 MILLER ROAD
 SCALE: 10H:5V
 SHEET NO. 721 OF 21 SHEETS
 STA. 123+00.00 TO STA. 123+83.18

F.A.P. RTE.	SECTION	COUNTY	TOTAL SHEETS	SHEET NO.
336	06-00329-02-PW	MCHENRY	735	721
CONTRACT NO.			61J93	
ILLINOIS FED. AID PROJECT				

160 150 140 130 120 110 100 90 80 70 60 50 40 30 20 10 0 10 20 30 40 50 60 70 80 90 100 110 120 130 140 150 160

FINAL SURVEY NO.	SURVEYED PLOTTED AREAS CHECKED	BY	DATE

ORIGINAL SURVEY NO.	SURVEYED PLOTTED AREAS CHECKED	BY	DATE



TRANSYSTEMS
 1475 EAST WOODFIELD ROAD, SUITE 600
 SCHAMBURG, ILLINOIS 60173
 (847) 605-9600

FILE NAME =	USER NAME = Mibeering
	PLOT SCALE = 20.0000' / in.
	PLOT DATE = 6/13/2024

DESIGNED - JLV/MLB	REVISIED -
DRAWN - MLB	REVISIED -
CHECKED - JLV	REVISIED -
DATE - 6/14/2024	REVISIED -

**STATE OF ILLINOIS
 DEPARTMENT OF TRANSPORTATION**

SCALE: 10H:5V	SHEET NO.722 OF 21 SHEETS	STA. 124+00.00 TO STA. 124+00.00
---------------	---------------------------	----------------------------------


**RANDALL RD PROJECT
 CROSS SECTIONS
 MILLER ROAD**

F.A.P. RTE.	SECTION	COUNTY	TOTAL SHEETS	SHEET NO.
336	06-00329-02-PW	MCHENRY	735	722
CONTRACT NO. 61J93			ILLINOIS FED. AID PROJECT	

FINAL SURVEY	SURVEYED	DATE
NOTE BOOK	PLOTTED	
NO.	TEMPLATE	
	AREAS	
	CHECKED	

ORIGINAL SURVEY	SURVEYED	DATE
NOTE BOOK	PLOTTED	
NO.	TEMPLATE	
	AREAS	
	CHECKED	

TRANSYSTEMS
 1475 EAST WOODFIELD ROAD, SUITE 600
 SCHAMBURG, ILLINOIS 60773
 (847) 605-9600



FILE NAME =

USER NAME = Mibeering	DESIGNED - JLV/MLB	REVISED -
	DRAWN - MLB	REVISED -
PLOT SCALE = 20.0000' / in.	CHECKED - JLV	REVISED -
PLOT DATE = 6/12/2024	DATE - 6/14/2024	REVISED -

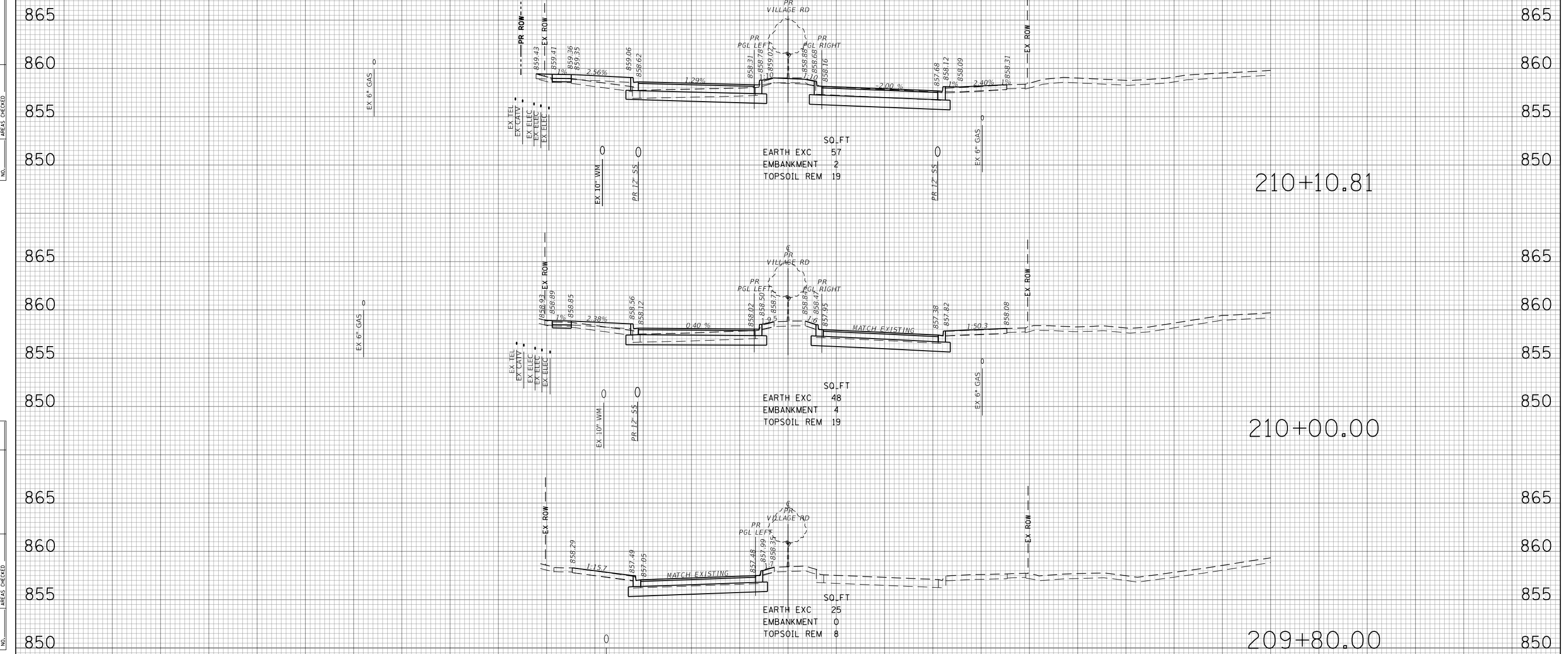
**STATE OF ILLINOIS
 DEPARTMENT OF TRANSPORTATION**

**RANDALL RD PROJECT
 CROSS SECTIONS
 VILLAGE ROAD**

SCALE: 10H:5V SHEET NO.723 OF 3 SHEETS STA. 208+50.00 TO STA. 209+50.00

F.A.P. RTE.	SECTION	COUNTY	TOTAL SHEETS	SHEET NO.
336	06-00329-02-PW	MCHENRY	735	723
CONTRACT NO. 61J93			ILLINOIS FED. AID PROJECT	

160 150 140 130 120 110 100 90 80 70 60 50 40 30 20 10 0 10 20 30 40 50 60 70 80 90 100 110 120 130 140 150 160



DATE	
BY	
SURVEYED	
PLOTTED	
TEMPLATE	
AREAS	
CHECKED	
NO.	

DATE	
BY	
SURVEYED	
PLOTTED	
TEMPLATE	
AREAS	
CHECKED	
NO.	

TRANSYSTEMS
 1475 EAST WOODFIELD ROAD, SUITE 600
 SCHAMBURG, ILLINOIS 60173
 (847) 605-9600

FILE NAME =	USER NAME = Mibeering	DESIGNED - JLV/MLB	REVISED -
		DRAWN - MLB	REVISED -
		CHECKED - JLV	REVISED -
		DATE - 6/14/2024	REVISED -

PLOT SCALE = 20.0000' / in.	CHECKED - JLV	REVISED -
PLOT DATE = 6/12/2024	DATE - 6/14/2024	REVISED -

STATE OF ILLINOIS
 DEPARTMENT OF TRANSPORTATION

RANDALL RD PROJECT
 CROSS SECTIONS
 VILLAGE ROAD

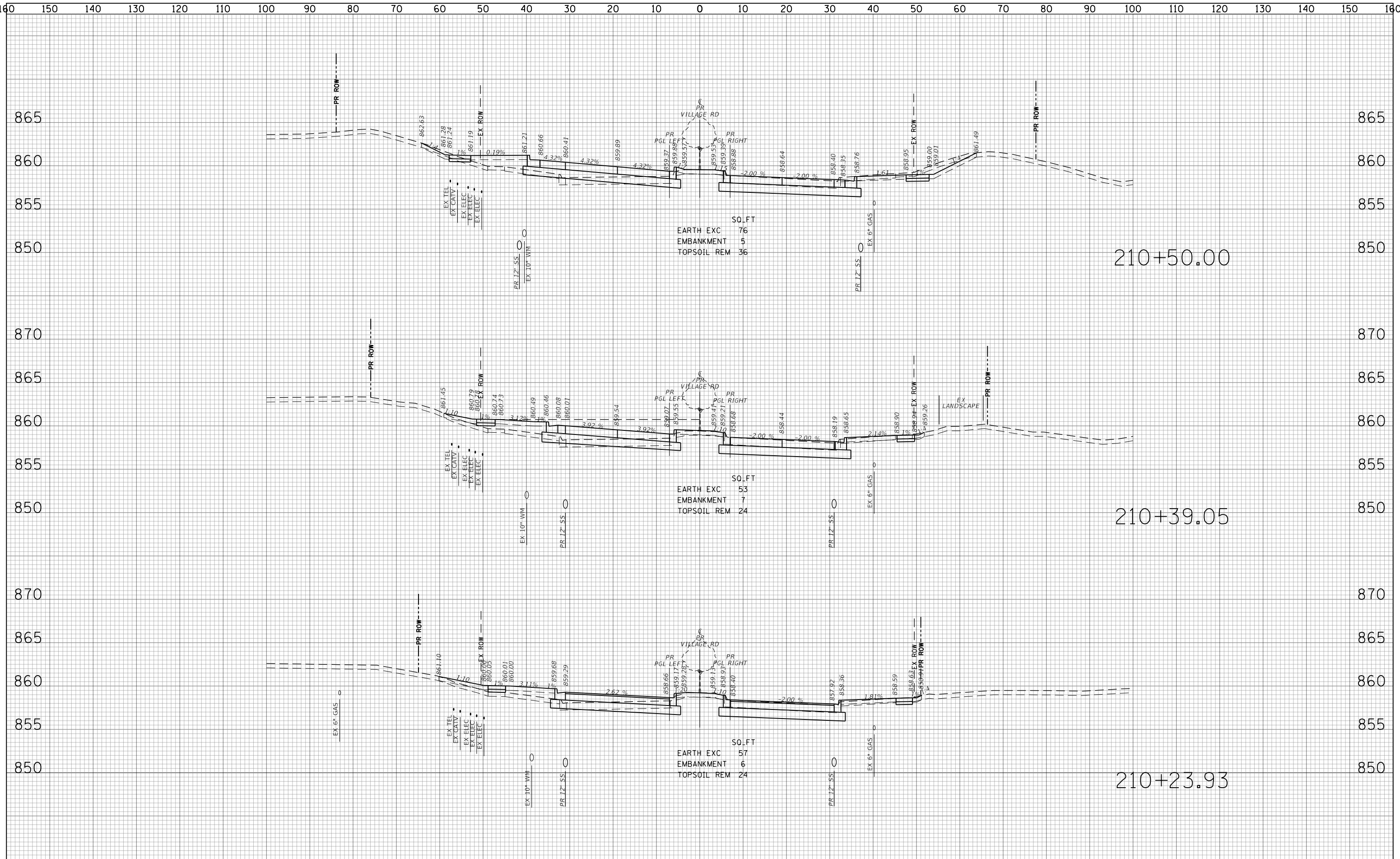
SCALE: 10H:5V SHEET NO.724 OF 3 SHEETS STA. 209+80.00 TO STA. 210+10.81

F.A.P. RTE.	SECTION	COUNTY	TOTAL SHEETS	SHEET NO.
336	06-00329-02-PW	MCHENRY	735	724
CONTRACT NO.			61J93	
ILLINOIS FED. AID PROJECT				

DATE	
BY	
SURVEYED	
PLOTTED	
TEMPLATE	
AREAS	
CHECKED	
NO.	

DATE	
BY	
SURVEYED	
PLOTTED	
TEMPLATE	
AREAS	
CHECKED	
NO.	

TRANSYSTEMS
 1475 EAST WOODFIELD ROAD, SUITE 600
 SCHAMBERG, ILLINOIS 60773
 (847) 605-9600

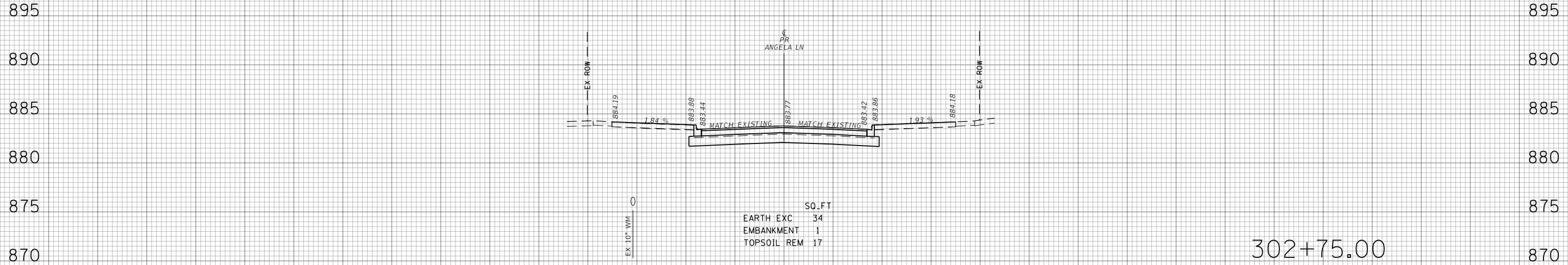


FILE NAME =	USER NAME = Mibeering	DESIGNED - JLV/MLB	REVISED -	STATE OF ILLINOIS DEPARTMENT OF TRANSPORTATION	RANDALL RD PROJECT CROSS SECTIONS VILLAGE ROAD			F.A.P. RTE. 336	SECTION 06-00329-02-PW	COUNTY MCHENRY	TOTAL SHEETS 735	SHEET NO. 725	
	PLOT SCALE = 20.0000' / in.	CHECKED - JLV	REVISED -		SCALE: 10H:5V	SHEET NO. 725 OF 3 SHEETS	STA. 210+23.93 TO STA. 210+50.00	CONTRACT NO. 61J93		ILLINOIS FED. AID PROJECT			
	PLOT DATE = 6/12/2024	DATE -6/14/2024	REVISED -										

160 150 140 130 120 110 100 90 80 70 60 50 40 30 20 10 0 10 20 30 40 50 60 70 80 90 100 110 120 130 140 150 160

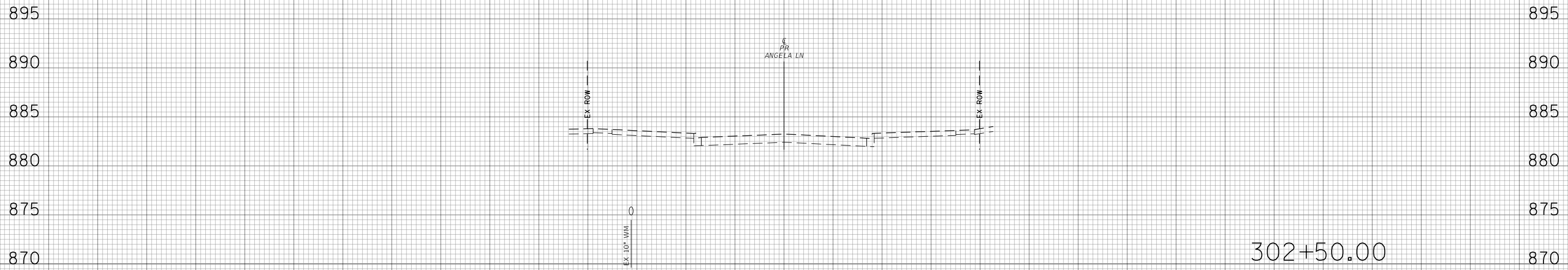
FINAL SURVEY NO.	SURVEYED PLOTTED AREAS CHECKED	BY	DATE

ORIGINAL SURVEY NO.	SURVEYED PLOTTED AREAS CHECKED	BY	DATE



SO.FT
 EARTH EXC 34
 EMBANKMENT 1
 TOPSOIL REM 17

302+75.00



302+50.00

TRANSYSTEMS
 1475 EAST WOODFIELD ROAD, SUITE 600
 SCHAMBERG, ILLINOIS 60773
 (847) 605-9600

FILE NAME =	USER NAME = Mibeering	DESIGNED - JLV/MLB	REVISED -
		DRAWN - MLB	REVISED -
		CHECKED - JLV	REVISED -
		DATE - 6/14/2024	REVISED -

STATE OF ILLINOIS
DEPARTMENT OF TRANSPORTATION

RANDALL RD PROJECT
CROSS SECTIONS
ANGELA LANE

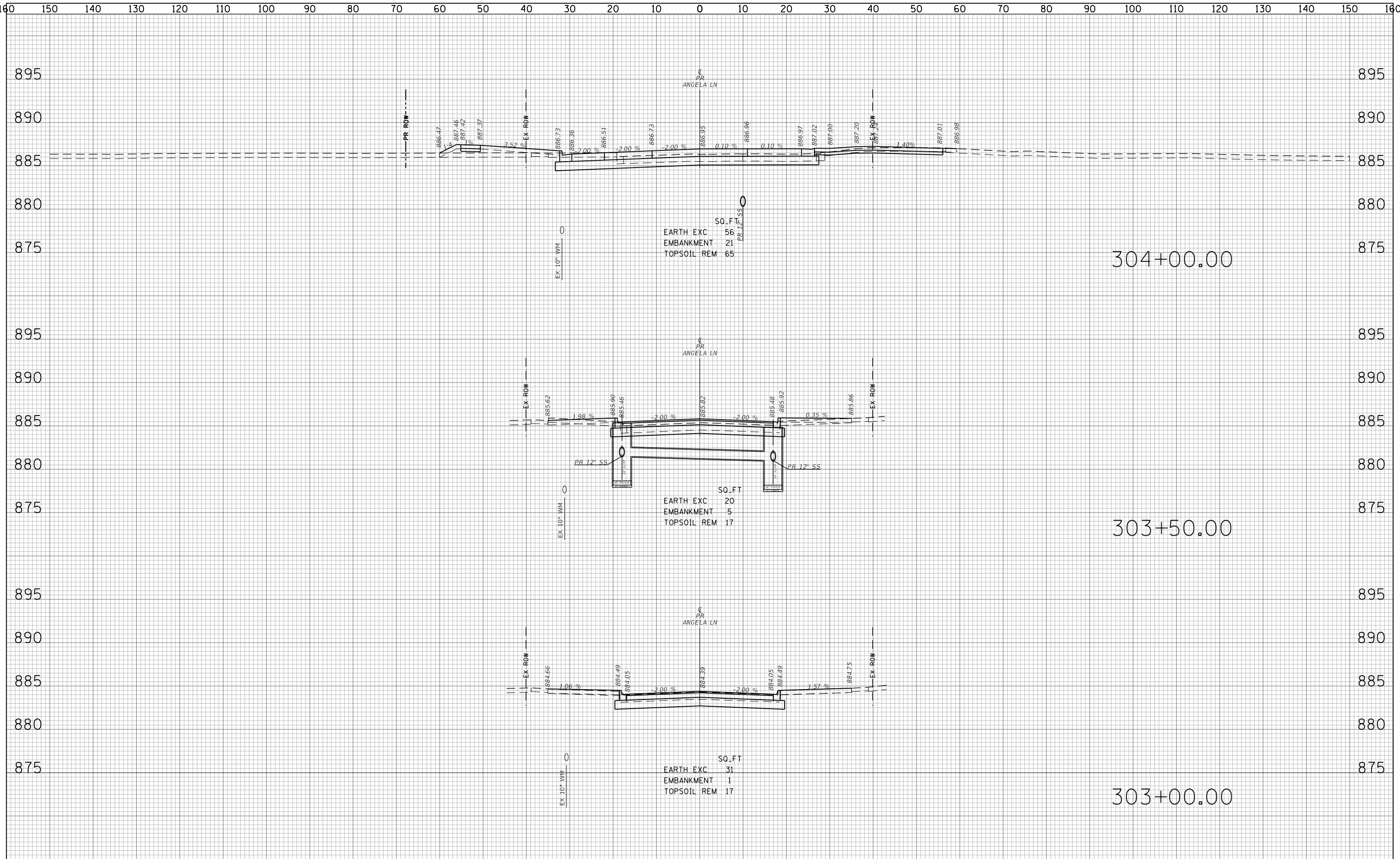
SCALE: 10H:5V SHEET NO.726 OF 2 SHEETS STA. 302+50.00 TO STA. 302+75.00

F.A.P. RTE. 336	SECTION 06-00329-02-PW	COUNTY MCHENRY	TOTAL SHEETS 735	SHEET NO. 726
CONTRACT NO. 61J93			ILLINOIS FED. AID PROJECT	

DATE	BY

DATE	BY

TRANSYSTEMS
 1475 EAST WOODFIELD ROAD, SUITE 600
 SCHAUMBURG, ILLINOIS 60173
 (847) 605-9600



FILE NAME =
USER NAME = Mibeering
DESIGNED - JLV/MLB
REVISIED -
DRAWN - MLB
REVISIED -
CHECKED - JLV
REVISIED -
DATE - 6/14/2024
REVISIED -

PLOT SCALE = 20.0000' / in.
DATE - 6/14/2024

STATE OF ILLINOIS
DEPARTMENT OF TRANSPORTATION

RANDALL RD PROJECT
CROSS SECTIONS
ANGELA LANE


SCALE: 10H:5V SHEET NO. 727 OF 2 SHEETS STA. 303+00.00 TO STA. 304+00.00

F.A.P. RTE. 336	SECTION 06-00329-02-PW	COUNTY MCHENRY	TOTAL SHEETS 735	SHEET NO. 727
CONTRACT NO. 61J93				ILLINOIS FED. AID PROJECT

160 150 140 130 120 110 100 90 80 70 60 50 40 30 20 10 0 10 20 30 40 50 60 70 80 90 100 110 120 130 140 150 160

BY	DATE

BY	DATE



TRANSYSTEMS
 1475 EAST WOODFIELD ROAD, SUITE 600
 SCHAMBERG, ILLINOIS 60773
 (847) 605-9600

FILE NAME =	USER NAME = Mibeering	DESIGNED - JLV/MLB	REVISED -
		DRAWN - MLB	REVISED -
		CHECKED - JLV	REVISED -
		DATE - 6/14/2024	REVISED -

PLOT SCALE = 20.0000' / in.	CHECKED - JLV	REVISED -
PLOT DATE = 6/12/2024	DATE - 6/14/2024	REVISED -

**STATE OF ILLINOIS
 DEPARTMENT OF TRANSPORTATION**

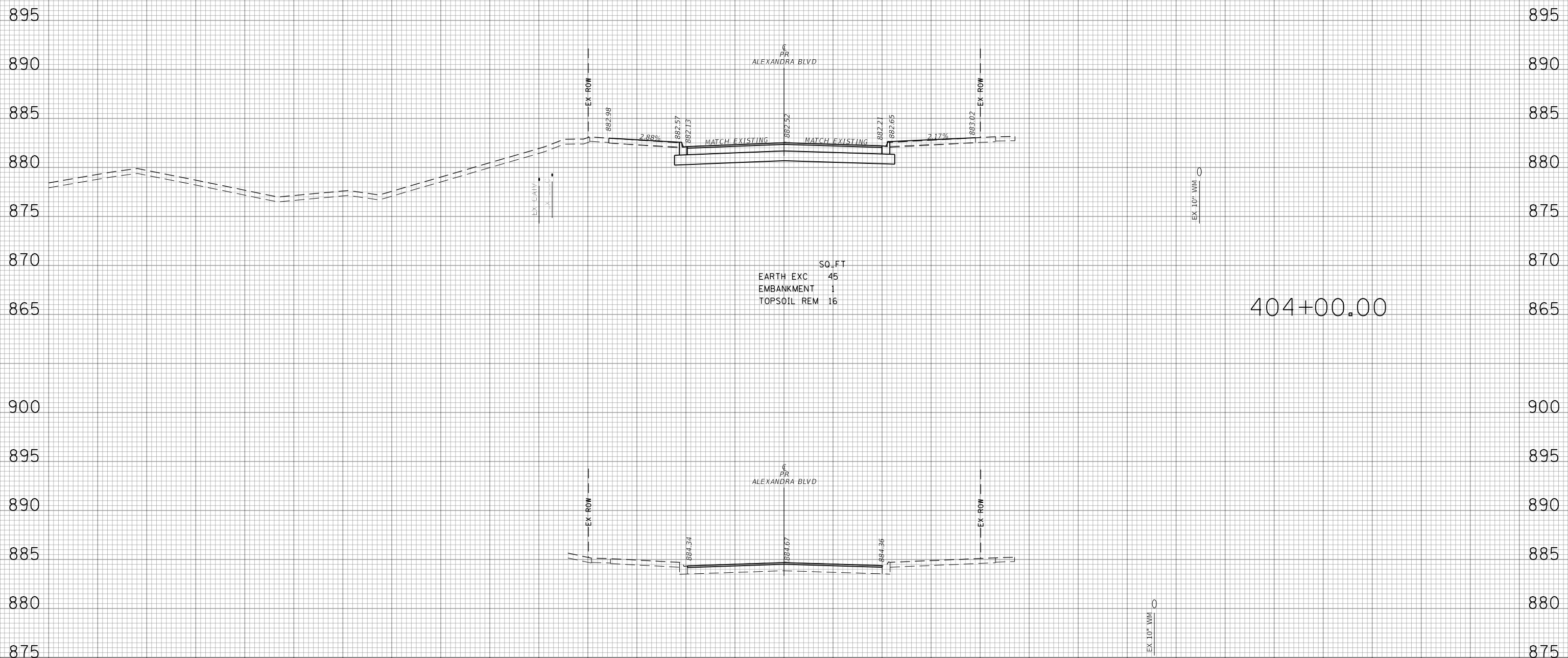
RANDALL RD PROJECT CROSS SECTIONS ALEXANDRA BOULEVARD	
SCALE: 10H:5V	SHEET NO. 728 OF 4 SHEETS
STA. 403+00.00 TO STA. 403+34.60	

F.A.P. RTE.	SECTION	COUNTY	TOTAL SHEETS	SHEET NO.
336	06-00329-02-PW	MCHENRY	735	728
CONTRACT NO. 61J93			ILLINOIS FED. AID PROJECT	

160 150 140 130 120 110 100 90 80 70 60 50 40 30 20 10 0 10 20 30 40 50 60 70 80 90 100 110 120 130 140 150 160

FINAL SURVEY NO.	SURVEYED PLOTTED TEMPLATE AREAS CHECKED	BY	DATE

ORIGINAL SURVEY NO.	SURVEYED PLOTTED TEMPLATE AREAS CHECKED	BY	DATE



TRANSYSTEMS
 1475 EAST WOODFIELD ROAD, SUITE 600
 SCHAMBURG, ILLINOIS 60173
 (847) 605-9600

FILE NAME =	USER NAME = Mibeering	DESIGNED - JLV/MLB	REVISED -
		DRAWN - MLB	REVISED -
		CHECKED - JLV	REVISED -
		DATE - 6/14/2024	REVISED -

STATE OF ILLINOIS
DEPARTMENT OF TRANSPORTATION

SCALE: 10H:5V	SHEET NO. 729 OF 4 SHEETS	STA. 403+50.00 TO STA. 404+00.00
---------------	---------------------------	----------------------------------

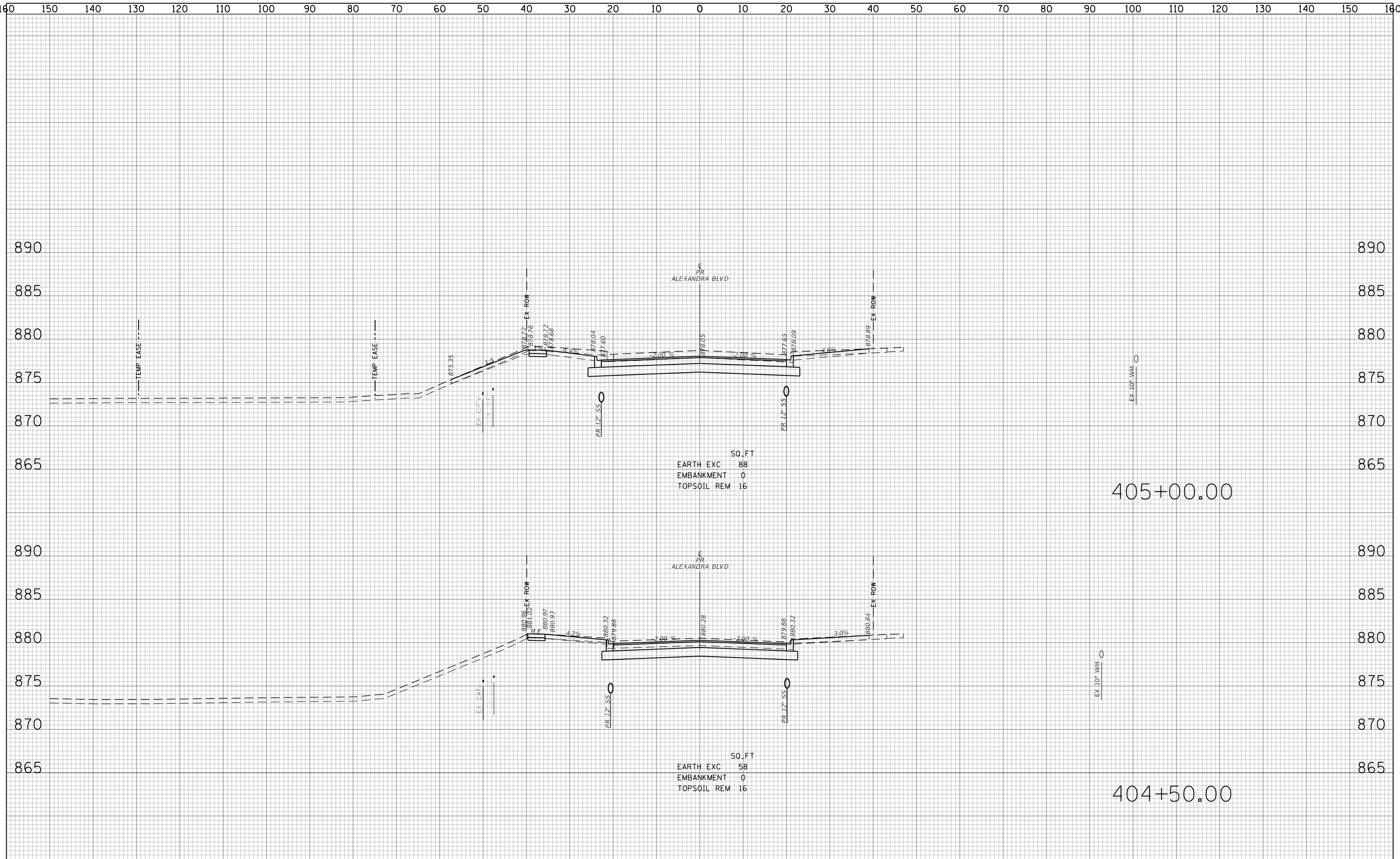
RANDALL RD PROJECT
CROSS SECTIONS
ALEXANDRA BOULEVARD

F.A.P. RTE.	SECTION	COUNTY	TOTAL SHEETS	SHEET NO.
336	06-00329-02-PW	MCHENRY	735	729
CONTRACT NO. 61J93			ILLINOIS FED. AID PROJECT	

FINAL SURVEY	SURVEYED	BY	DATE
NOTE BOOK	PLOTTED		
NO.	TEMPLATE		
	AREAS CHECKED		
	AREAS CHECKED		

ORIGINAL SURVEY	SURVEYED	BY	DATE
NOTE BOOK	PLOTTED		
NO.	TEMPLATE		
	AREAS CHECKED		
	AREAS CHECKED		

TRANSYSTEMS
 1475 EAST WOODFIELD ROAD, SUITE 600
 SCHAMBERG, ILLINOIS 60173
 (847) 605-9600



FILE NAME =
USER NAME = Mibeering
DESIGNED - JLV/MLB
REVISIED -
DRAWN - MLB
REVISIED -
CHECKED - JLV
REVISIED -
DATE - 6/14/2024
REVISIED -

DESIGNED - JLV/MLB	REVISIED -
DRAWN - MLB	REVISIED -
CHECKED - JLV	REVISIED -
DATE - 6/14/2024	REVISIED -

**STATE OF ILLINOIS
 DEPARTMENT OF TRANSPORTATION**

**RANDALL RD PROJECT
 CROSS SECTIONS
 ALEXANDRA BOULEVARD**

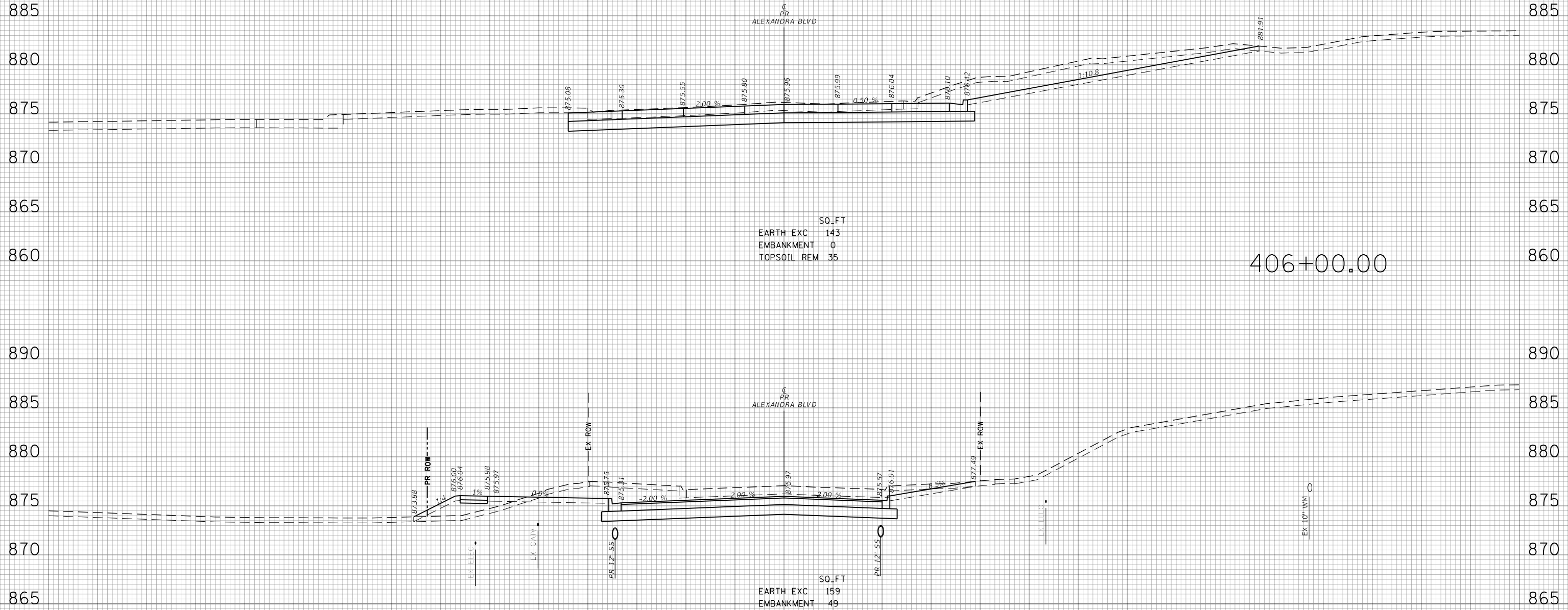
SCALE: 10H:5V SHEET NO. 730 OF 4 SHEETS STA. 404+50.00 TO STA. 405+00.00

F.A.P. RTE.	SECTION	COUNTY	TOTAL SHEETS	SHEET NO.
336	06-00329-02-PW	MCHENRY	735	730
CONTRACT NO. 61J93			ILLINOIS FED. AID PROJECT	

160 150 140 130 120 110 100 90 80 70 60 50 40 30 20 10 0 10 20 30 40 50 60 70 80 90 100 110 120 130 140 150 160

FINAL SURVEY NO.	SURVEYED PLOTTED TEMPLATE AREAS CHECKED	BY	DATE

ORIGINAL SURVEY NO.	SURVEYED PLOTTED TEMPLATE AREAS CHECKED	BY	DATE



TRANSYSTEMS
1475 EAST WOODFIELD ROAD, SUITE 600
SCHAMBURG, ILLINOIS 60173
(847) 605-9600

FILE NAME =	USER NAME = Mibeering	DESIGNED - JLV/MLB	REVISED -
		DRAWN - MLB	REVISED -
		CHECKED - JLV	REVISED -
		DATE - 6/14/2024	REVISED -

PLOT SCALE = 20.0000' / in.	DATE - 6/14/2024
-----------------------------	------------------

**STATE OF ILLINOIS
DEPARTMENT OF TRANSPORTATION**

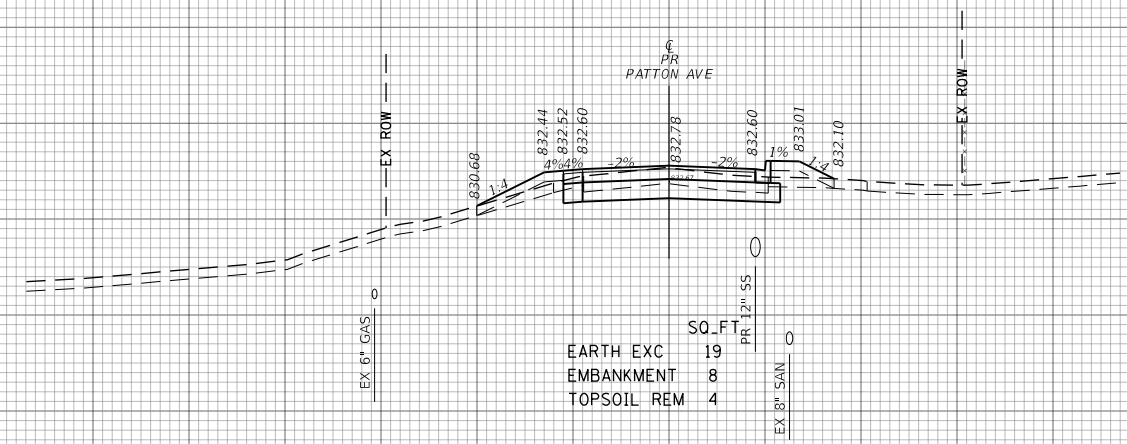
SCALE: 10H:5V	SHEET NO. 731 OF 4 SHEETS	STA. 405+50.00 TO STA. 406+00.00
---------------	---------------------------	----------------------------------

**RANDALL RD PROJECT
CROSS SECTIONS
ALEXANDRA BOULEVARD**

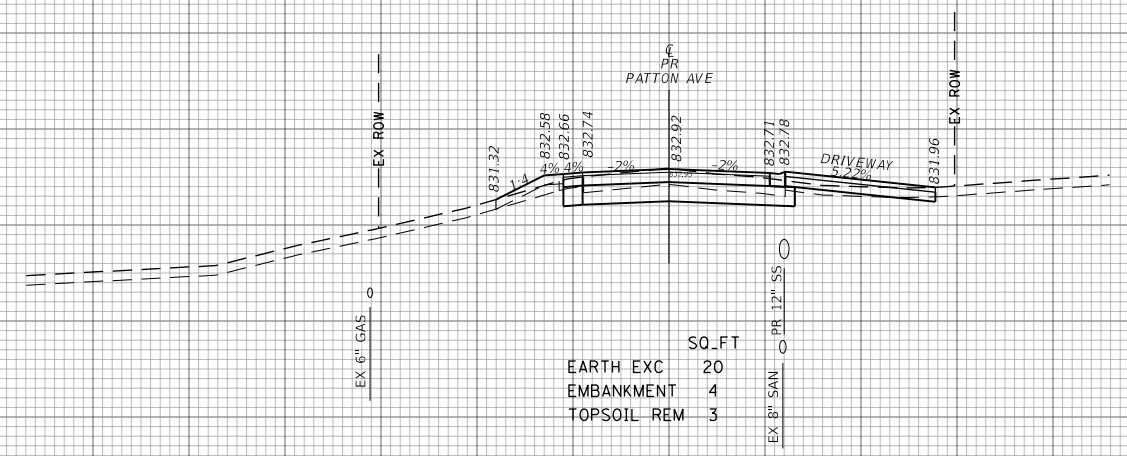
F.A.P. RTE.	SECTION	COUNTY	TOTAL SHEETS	SHEET NO.
336	06-00329-02-PW	MCHENRY	735	731
CONTRACT NO. 61J93			ILLINOIS FED. AID PROJECT	

160 150 140 130 120 110 100 90 80 70 60 50 40 30 20 10 0 10 20 30 40 50 60 70 80 90 100 110 120 130 140 150 160

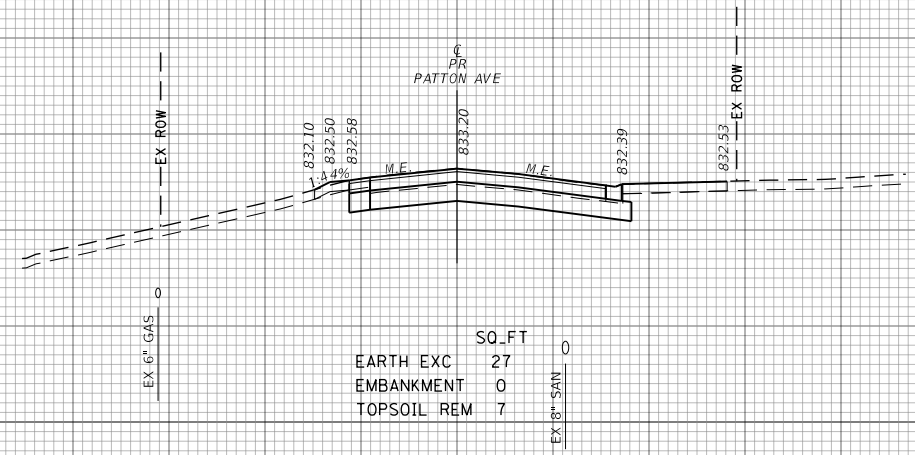
840 835 830 825 820 840 835 830 825 820 840 835 830 825 820 840 835 830 825 820



11+75.00



11+50.00



11+30.00

BY	DATE
SURVEYED	
PLOTTED	
TEMPLATE	
AREAS	
CHECKED	

BY	DATE
SURVEYED	
PLOTTED	
TEMPLATE	
AREAS	
CHECKED	

TRANSYSTEMS
1475 EAST WOODFIELD ROAD, SUITE 600
SCHAUMBURG, ILLINOIS 60173
(847) 605-9600

FILE NAME =
USER NAME = Mibeering
DESIGNED - JLV/MLB
DRAWN - MLB
CHECKED - JLV
DATE - 6/14/2024

DESIGNED - JLV/MLB	REVISED -
DRAWN - MLB	REVISED -
CHECKED - JLV	REVISED -
DATE - 6/14/2024	REVISED -

STATE OF ILLINOIS
DEPARTMENT OF TRANSPORTATION

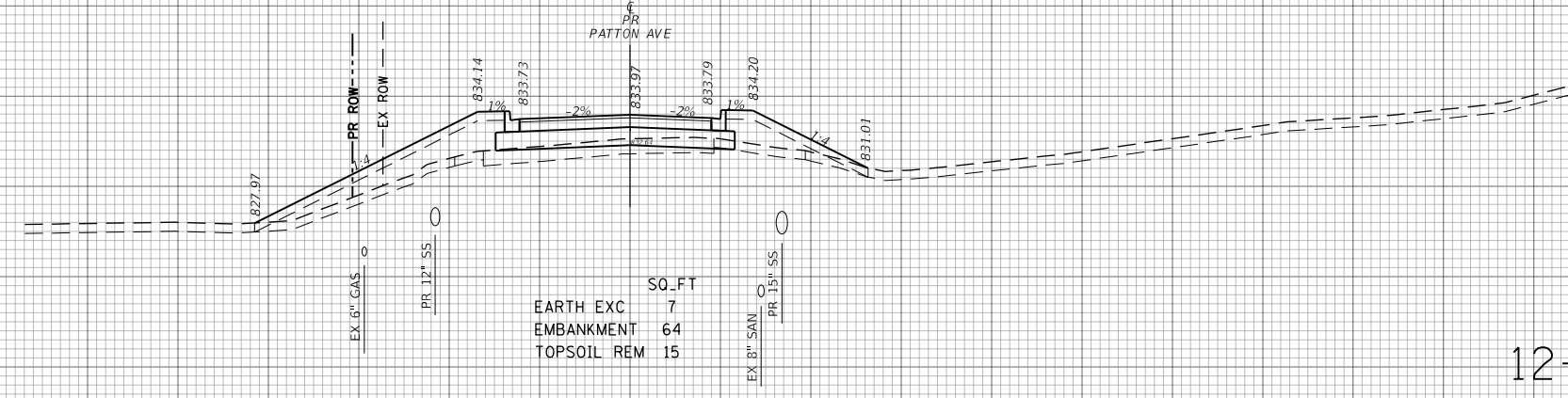
RANDALL RD PROJECT
CROSS SECTIONS
PATTON AVENUE

SCALE: 10H:5V SHEET NO. 732 OF 2 SHEETS STA. 11+30.00 TO STA. 11+75.00

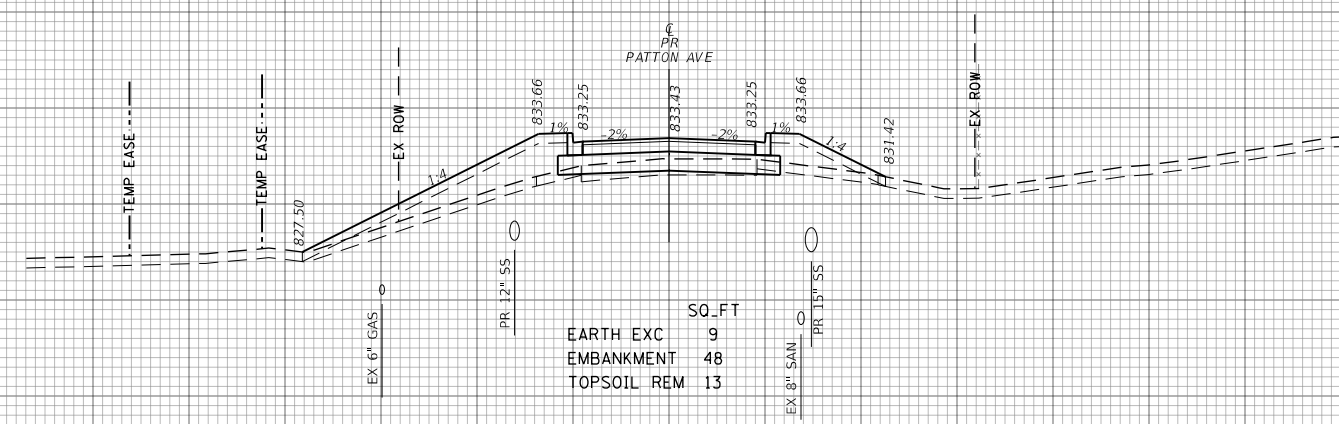
F.A.P. RTE.	SECTION	COUNTY	TOTAL SHEETS	SHEET NO.
336	06-00329-02-PW	MCHENRY	735	732
CONTRACT NO. 61J93			ILLINOIS FED. AID PROJECT	

160 150 140 130 120 110 100 90 80 70 60 50 40 30 20 10 0 10 20 30 40 50 60 70 80 90 100 110 120 130 140 150 160

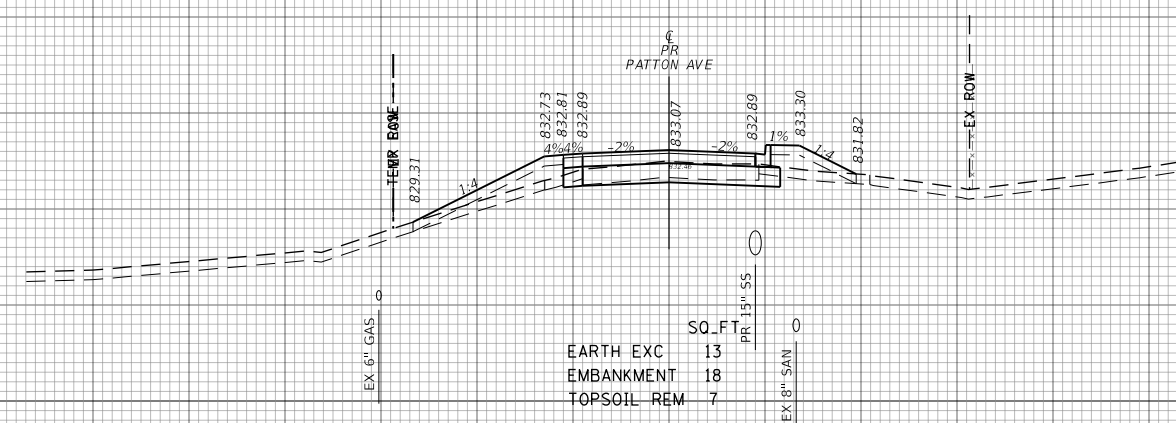
840 835 830 825 820 840 835 830 825 820 840 835 830 825 820 840 835 830 825 820



12+45.00



12+18.00



12+00.00

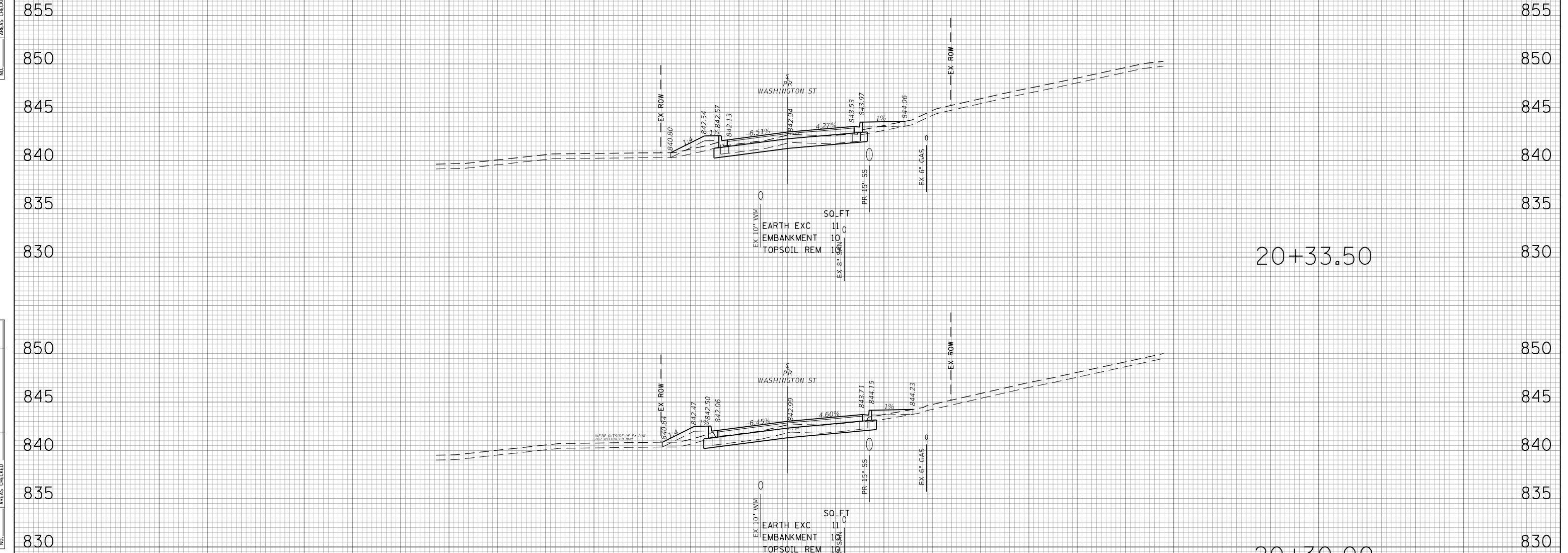
DATE	
BY	
SURVEYED	
PLOTTED	
TEMPLATE	
AREAS	
CHECKED	

DATE	
BY	
SURVEYED	
PLOTTED	
TEMPLATE	
AREAS	
CHECKED	

TRANSYSTEMS
 1475 EAST WOODFIELD ROAD, SUITE 600
 SCHAMBERG, ILLINOIS 60773
 (847) 605-9600

FILE NAME =	USER NAME = Mibeering	DESIGNED - JLV/MLB	REVISED -	STATE OF ILLINOIS DEPARTMENT OF TRANSPORTATION	RANDALL RD PROJECT CROSS SECTIONS PATTON AVENUE		F.A.P. RTE. 336	SECTION 06-00329-02-PW	COUNTY MCHENRY	TOTAL SHEETS 735	SHEET NO. 733	
		DRAWN - MLB	REVISED -		SCALE: 10H:5V	SHEET NO. 733 OF 2 SHEETS	STA. 12+00.00 TO STA. 12+45.00	CONTRACT NO. 61J93		ILLINOIS FED. AID PROJECT		
		CHECKED - JLV	REVISED -									
		DATE - 6/14/2024	REVISED -									

160 150 140 130 120 110 100 90 80 70 60 50 40 30 20 10 0 10 20 30 40 50 60 70 80 90 100 110 120 130 140 150 160



FINAL SURVEY NO.	SURVEYED AREAS CHECKED	DATE

ORIGINAL SURVEY NO.	SURVEYED AREAS CHECKED	DATE

TRANSYSTEMS
 1475 EAST WOODFIELD ROAD, SUITE 600
 SCHAMBERG, ILLINOIS 60773
 (847) 605-9600

FILE NAME =	USER NAME = Mibeering	DESIGNED - JLV/MLB	REVISED -
		DRAWN - MLB	REVISED -
		CHECKED - JLV	REVISED -
		DATE - 6/14/2024	REVISED -

**STATE OF ILLINOIS
 DEPARTMENT OF TRANSPORTATION**

**RANDALL RD PROJECT
 CROSS SECTIONS
 WASHINGTON STREET**

SCALE: 10H:5V SHEET NO. 734 OF 2 SHEETS STA. 20+30.00 TO STA. 20+33.50

F.A.P. RTE.	SECTION	COUNTY	TOTAL SHEETS	SHEET NO.
336	06-00329-02-PW	MCHENRY	735	734
			CONTRACT NO. 61J93	

ILLINOIS FED. AID PROJECT

855
850
845
840
835
830

855
850
845
840
835
830

20+33.50

20+30.00

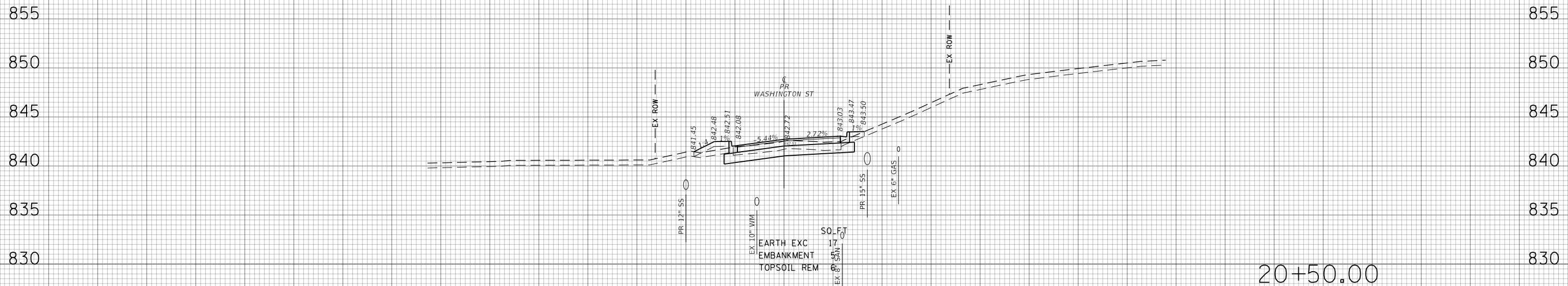
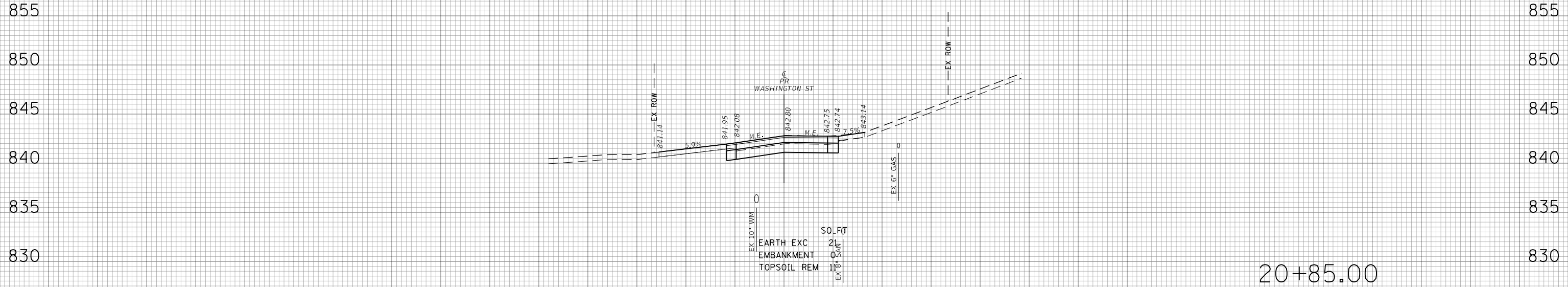
160 150 140 130 120 110 100 90 80 70 60 50 40 30 20 10 0 10 20 30 40 50 60 70 80 90 100 110 120 130 140 150 160

160 150 140 130 120 110 100 90 80 70 60 50 40 30 20 10 0 10 20 30 40 50 60 70 80 90 100 110 120 130 140 150 160

160 150 140 130 120 110 100 90 80 70 60 50 40 30 20 10 0 10 20 30 40 50 60 70 80 90 100 110 120 130 140 150 160

FINAL SURVEY NO.	SURVEYED AREAS CHECKED	DATE

ORIGINAL SURVEY NO.	SURVEYED AREAS CHECKED	DATE



TRANSYSTEMS
 1475 EAST WOODFIELD ROAD, SUITE 600
 SCHAMBERG, ILLINOIS 60773
 (847) 605-9600

FILE NAME =	USER NAME = Mibeering	DESIGNED - JLV/MLB	REVISED -
		DRAWN - MLB	REVISED -
		CHECKED - JLV	REVISED -
		DATE - 6/14/2024	REVISED -

DESIGNED - JLV/MLB	REVISED -
DRAWN - MLB	REVISED -
CHECKED - JLV	REVISED -
DATE - 6/14/2024	REVISED -

**STATE OF ILLINOIS
 DEPARTMENT OF TRANSPORTATION**

RANDALL RD PROJECT CROSS SECTIONS WASHINGTON STREET	
SCALE: 10H:5V	SHEET NO. 735 OF 2 SHEETS STA. 20+50.00 TO STA. 20+85.00

F.A.P. RTE. 336	SECTION 06-00329-02-PW	COUNTY MCHENRY	TOTAL SHEETS 735	SHEET NO. 735
CONTRACT NO. 61J93			ILLINOIS FED. AID PROJECT	