

# INDEX AND STATE STANDARDS

ROUTE NO.	SEC.	COUNTY	TOTAL SHEETS	SHEET NO.
PA1 99/94	*	COOK	85	4
STA.	TO STA.			
FED. ROAD DIST. NO. 7 ILLINOIS PROJ. #				
* 1988-93 BY				

**INDEX OF DRAWINGS**  
\*\*\*\*\*

T. NO.	DESCRIPTION
1	TITLE SHEET
3	KEY MAP
4	INDEX AND STATE STANDARDS
5	GENERAL NOTES
6	SUGGESTED CONSTRUCTION SEQUENCE
11	SUMMARY OF QUANTITIES
*****	
AREA D - HUBBARD STREET TO NORTH AVENUE	
12	COVER SHEET
13	INDEX OF SHEETS
19	MISCELLANEOUS ROADWAY PLANS
27	DIVISION STREET BRIDGE
30	RETAINING WALL NO. 107
37	NORTH AVENUE BRIDGE
38	PILE DETAILS
*****	
AREA C - NORTH AVENUE TO LOGAN BOULEVARD	
39	COVER SHEET
40	HORIZONTAL ALIGNMENT
41	ALIGNMENT TIE DRAWINGS
60	MISC. RDWY. PLANS, X-SECT'S., & DETAILS
113	ASHLAND AVENUE BRIDGE
126	ARMITAGE AVENUE BRIDGE
138	WEBSTER AVENUE BRIDGE
145	DAMEN AVENUE BRIDGE
160	FULLERTON AVENUE BRIDGE
186	WESTERN AVENUE / LOGAN BOULEVARD BRIDGE
*****	
AREA B - LOGAN BOULEVARD TO KIMBALL AVENUE	
187	COVER SHEET
188	INDEX OF SHEETS
239	CALIFORNIA AVENUE BRIDGE
266	KEDZIE AVENUE / BELMONT AVENUE BRIDGE
297	KIMBALL AVENUE BRIDGE
*****	
AREA A - KIMBALL AVENUE TO THE EDENS JUNCTION	
298	COVER SHEET
299	INDEX OF SHEETS
306	MISC. RDWY. PLANS, X-SECT'S., & DETAILS
319	PULASKI ROAD BRIDGE
336	IRVING PARK ROAD BRIDGE
353	KEELER AVENUE BRIDGE
375	KOSTNER AVENUE BRIDGE
380	RETAINING WALL NO. 419
383	RETAINING WALL NO. 429
386	KOSTNER AVENUE S.W. WINGWALL EXTENSION

**STATE STANDARDS TO BE INCLUDED**  
\*\*\*\*\*

DRAWING NUMBER	DESCRIPTION
*****	*****
1514-9	CATCH BASINS, TYPE A AND TYPE B
1527-9	MANHOLE, TYPE A
1538-5	CATCH BASINS, TYPE C
1683-4	INLET, TYPE A
1686-4	STANDARD SYMBOLS AND ABBREVIATIONS
2122-12	CONCRETE MEDIANS
2130-9	CONCRETE CURB AND COMBINATION CONCRETE CURB AND GUTTER
2168-11	CHAIN LINK FENCE
2213-4	FRAME AND LIDS TYPE 1
2230-15	STEEL PLATE BEAM GUARDRAIL
2250-1	MEDIAN INLET FOR 24" REINFORCED CONCRETE PIPE
2298-7	TYPICAL APPLICATION OF TRAFFIC CONTROL DEVICES
2299-10	DESIGN OF TRAFFIC CONTROL DEVICES
2300-3	FLAGGER TRAFFIC CONTROL SIGN
2314-5	TYPICAL APPLICATION OF TRAFFIC CONTROL DEVICES, MULTI-LANE DIVIDED AND UNDIVIDED, RURAL, DAY OR NIGHT OPERATION
2341-1	TRAFFIC BARRIER TERMINAL, TYPE 6
2354-1	PRECAST REINFORCED CONCRETE FLAT SLAB TOP
2356-1	SIDEWALK RAMPS FOR THE HANDICAPPED
2381	TEMPORARY EROSION CONTROL SYSTEMS
2383-1	TEMPORARY CONCRETE BARRIER
2409-1	TYPICAL APPLICATION OF TRAFFIC CONTROL DEVICES, 2-LANE, 2-WAY TRAFFIC, RURAL, 1-LANE CLOSURE ON BRIDGE DECK, DAY OR NIGHT OPERATION
2419	TYPICAL APPLICATION OF TRAFFIC CONTROL DEVICES, MULTI-LANE DIVIDED AND UNDIVIDED, RURAL, DAY OR NIGHT OPERATION
2424	FRAMES AND GRATES, TYPE 24
2429	PCC SHOULDER DETAILS
U-2	TYPICAL APPLICATION OF TRAFFIC CONTROL DEVICES, MULTI-LANE, 2-WAY TRAFFIC DIVIDED URBAN WITH MOUNTABLE MEDIAN, DAY OR NIGHT OPERATION
U-3	TYPICAL APPLICATION OF TRAFFIC CONTROL DEVICES, MULTI-LANE, 2-WAY TRAFFIC WITH NON-TRAVERSABLE MEDIAN, OR MULTI-LANE 1-WAY TRAFFIC, URBAN, DAY OR NIGHT OPERATIONS
U-4	TYPICAL APPLICATION OF TRAFFIC CONTROL DEVICES, MULTI-LANE INTERSECTION WITH LEFT TURN LANES, CORNER ISLANDS, AND 10 FT. NON-TRAVERSABLE MEDIAN OR PAINTED CENTER TURN LANE, DAY OR NIGHT OPERATIONS
U-5	TYPICAL APPLICATION OF TRAFFIC CONTROL DEVICES, CROSSWALK OR SIDEWALK CLOSURES

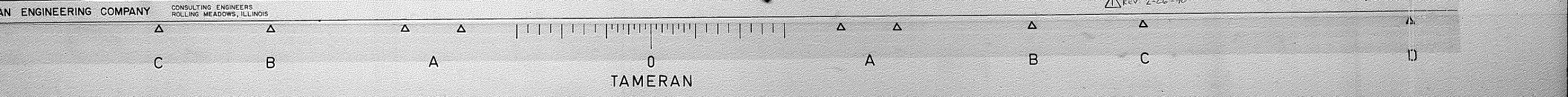
ILLINOIS DEPARTMENT OF TRANSPORTATION  
KENNEDY EXPRESSWAY

INDEX AND STATE STANDARDS  
SUBSTRUCTURE WIDENING

REVISIONS	
NAME	DATE
RLP	2-23-90

SCALE: NONE                      DRAWN BY CAD/HDS  
DATE 1/90                              CHECKED BY H.P.

REVISIONS	
NAME	DATE
RLP	2-23-90



# INDEX AND STATE STANDARDS

ROUTE NO	SEC	COUNTY	TOTAL SHEETS	SHEET NO.
FAI 90/94	X	COOK	85	4
STA		TO STA		
FED ROAD DIST NO 7 ILLINOIS PROJECT				

X 1988-93 BY

**INDEX OF DRAWINGS**  
\*\*\*\*\*

SHEET NO.	DESCRIPTION
1	TITLE SHEET
2 - 3	KEY MAP
4	INDEX AND STATE STANDARDS
5	GENERAL NOTES
6	SUGGESTED CONSTRUCTION SEQUENCE
7 - 11	SUMMARY OF QUANTITIES
*****	
AREA D - HUBBARD STREET TO NORTH AVENUE	
12	COVER SHEET
13	INDEX OF SHEETS
14 - 19	MISCELLANEOUS ROADWAY PLANS
20 - 27	DIVISION STREET BRIDGE
28 - 30	RETAINING WALL NO. 107
31 - 37	NORTH AVENUE BRIDGE
38	PILE DETAILS
*****	
AREA C - NORTH AVENUE TO LOGAN BOULEVARD	
39	COVER SHEET
40	HORIZONTAL ALIGNMENT
41	ALIGNMENT TIE DRAWINGS
42 - 60	MISC. RDWY. PLANS, X-SECT'S., & DETAILS
61 - 113	ASHLAND AVENUE BRIDGE
114 - 126	ARMITAGE AVENUE BRIDGE
127 - 138	WEBSTER AVENUE BRIDGE
139 - 145	DAMEN AVENUE BRIDGE
146 - 160	FULLERTON AVENUE BRIDGE
161 - 166	WESTERN AVENUE / LOGAN BOULEVARD BRIDGE
*****	
AREA B - LOGAN BOULEVARD TO KIMBALL AVENUE	
167	COVER SHEET
168	INDEX OF SHEETS
169 - 239	CALIFORNIA AVENUE BRIDGE
240 - 266	KEDZIE AVENUE / BELMONT AVENUE BRIDGE
267 - 297	KIMBALL AVENUE BRIDGE
*****	
AREA A - KIMBALL AVENUE TO THE EDENS JUNCTION	
298	COVER SHEET
299	INDEX OF SHEETS
300 - 306	MISC. RDWY. PLANS, X-SECT'S., & DETAILS
307 - 319	PULASKI ROAD BRIDGE
320 - 336	IRVING PARK ROAD BRIDGE
337 - 353	KEELER AVENUE BRIDGE
354 - 375	KOSTNER AVENUE BRIDGE
376 - 380	RETAINING WALL NO. 419
381 - 383	RETAINING WALL NO. 429
384 - 386	KOSTNER AVENUE S.W. WINGWALL EXTENSION

\*\*\*\*\*  
SURVEILLANCE SYSTEM  
\*\*\*\*\*

386A - 386M	SURVEILLANCE PLANS
386N	LOOP, CONDUIT & DUCT INSTALLATION DETAILS
386O	INDUCTION LOOP TYPICALS
*****	
EXPRESSWAY UNIT DETAILS	
387	DISTRICT ONE - ONE LANE CLOSURE
388	DISTRICT ONE - TWO LANE CLOSURE
389	ENTRANCE & EXIT RAMP CLOSURE DETAILS
390	TEMPORARY CONCRETE BARRIER DETAIL
391	DETAIL OF STORM SEWER CONNECTION TO SEWER
392	CONCRETE REPAIR DETAILS
393	RUST. FINISH AND GEO. DRAIN FOR RET. WALLS
*****	
ROAD PLANS	
394 - 395	PLATS OF HIGHWAYS

**STATE STANDARDS TO BE INCLUDED**  
\*\*\*\*\*

DRAWING NUMBER	DESCRIPTION
*****	*****
1514- 9	CATCH BASINS, TYPE A AND TYPE B
1527- 9	MANHOLE, TYPE A
1538- 5	CATCH BASINS, TYPE C
1683- 4	INLET, TYPE A
1686- 4	STANDARD SYMBOLS AND ABBREVIATIONS
2122-12	CONCRETE MEDIANS
2130- 9	CONCRETE CURB AND COMBINATION CONCRETE CURB AND GUTTER
2168-11	CHAIN LINK FENCE
2213- 4	FRAME AND LIDS TYPE 1
2230-15	STEEL PLATE BEAM GUARDRAIL
2250- 1	MEDIAN INLET FOR 24" REINFORCED CONCRETE PIPE
2296- 7	TYPICAL APPLICATION OF TRAFFIC CONTROL DEVICES
2299-10	DESIGN OF TRAFFIC CONTROL DEVICES
2300- 3	FLAGGER TRAFFIC CONTROL SIGN
2314- 5	TYPICAL APPLICATION OF TRAFFIC CONTROL DEVICES, MULTI-LANE DIVIDED AND UNDIVIDED, RURAL, DAY OR NIGHT OPERATION
2341- 1	TRAFFIC BARRIER TERMINAL, TYPE 6
2354- 1	PRECAST REINFORCED CONCRETE FLAT SLAB TOP
2356- 1	SIDEWALK RAMPS FOR THE HANDICAPPED
2381	TEMPORARY EROSION CONTROL SYSTEMS
2383- 1	TEMPORARY CONCRETE BARRIER
2409- 1	TYPICAL APPLICATION OF TRAFFIC CONTROL DEVICES, 2-LANE, 2-WAY TRAFFIC, RURAL, 1-LANE CLOSURE ON BRIDGE DECK, DAY OR NIGHT OPERATION
2419	TYPICAL APPLICATION OF TRAFFIC CONTROL DEVICES, MULTI-LANE DIVIDED AND UNDIVIDED, RURAL, DAY OR NIGHT OPERATION
2424	FRAMES AND GRATES, TYPE 24
2429	PCC SHOULDER DETAILS
U-2	TYPICAL APPLICATION OF TRAFFIC CONTROL DEVICES, MULTI-LANE, 2-WAY TRAFFIC DIVIDED URBAN WITH MOUNTABLE MEDIAN, DAY OR NIGHT OPERATION
U-3	TYPICAL APPLICATION OF TRAFFIC CONTROL DEVICES, MULTI-LANE, 2-WAY TRAFFIC WITH NON-TRAVERSABLE MEDIAN, OR MULTI-LANE 1-WAY TRAFFIC, URBAN, DAY OR NIGHT OPERATIONS
U-4	TYPICAL APPLICATION OF TRAFFIC CONTROL DEVICES, MULTI-LANE INTERSECTION WITH LEFT TURN LANES, CORNER ISLANDS, AND 10 FT. NON-TRAVERSABLE MEDIAN OR PAINTED CENTER TURN LANE, DAY OR NIGHT OPERATIONS
U-5	TYPICAL APPLICATION OF TRAFFIC CONTROL DEVICES, CROSSWALK OR SIDEWALK CLOSURES

REVISIONS	
NAME	DATE
RLP	2-23-90

ILLINOIS DEPARTMENT OF TRANSPORTATION  
KENNEDY EXPRESSWAY

**INDEX AND STATE STANDARDS  
SUBSTRUCTURE WIDENING**

SCALE: NONE      DRAWN BY: CAD/mDS  
DATE: 1/90      CHECKED BY: TJP

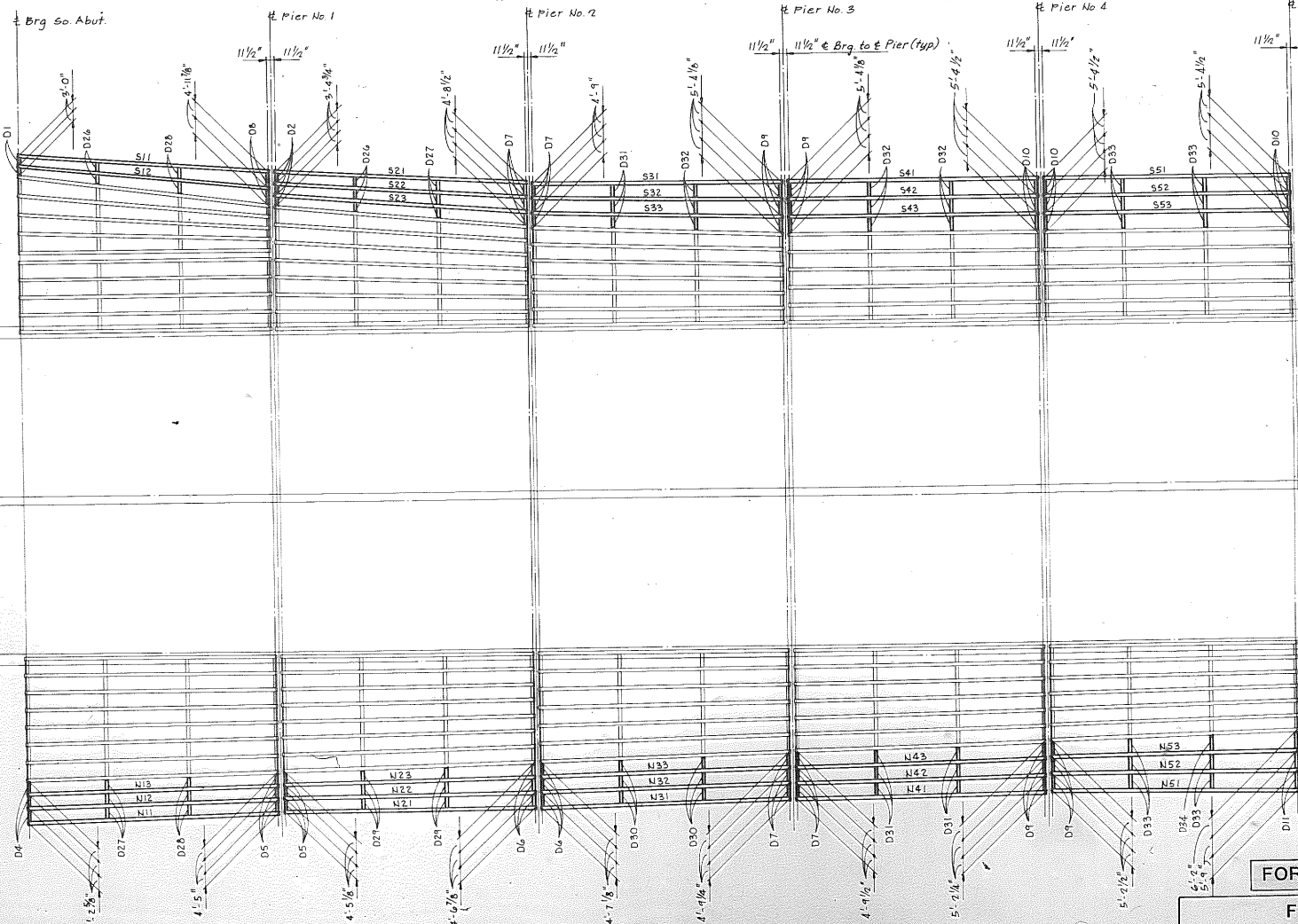


STATE OF ILLINOIS  
DEPARTMENT OF TRANSPORTATION

ROUTE NO.	SEC.	COUNTY	TOTAL SHEETS	SHEET NO.
4		ILLINOIS	395	68

SHEET NO. 8  
53 SHEETS

\*1989-013 BY  
H. Pier No 5



4 Proposed S.E. bound lanes  
4 Existing S.E. bound lanes  
4 Existing Rev. lanes  
4 Proposed Rev. lanes  
4 Existing N.W. bound lanes  
4 Proposed N.W. bound lanes

NOTE: FOR BEAM DETAILS SEE SH-29 THROUGH 32.

FOR REFERENCE ONLY

**FRAMING PLAN**  
**SHEET 1 OF 4**  
SECTION  
F.A.I. ROUTE 90/84 OVER ASHLAND AVENUE  
COOK COUNTY  
STATION 409+49

STANLEY CONSULTANTS



C30

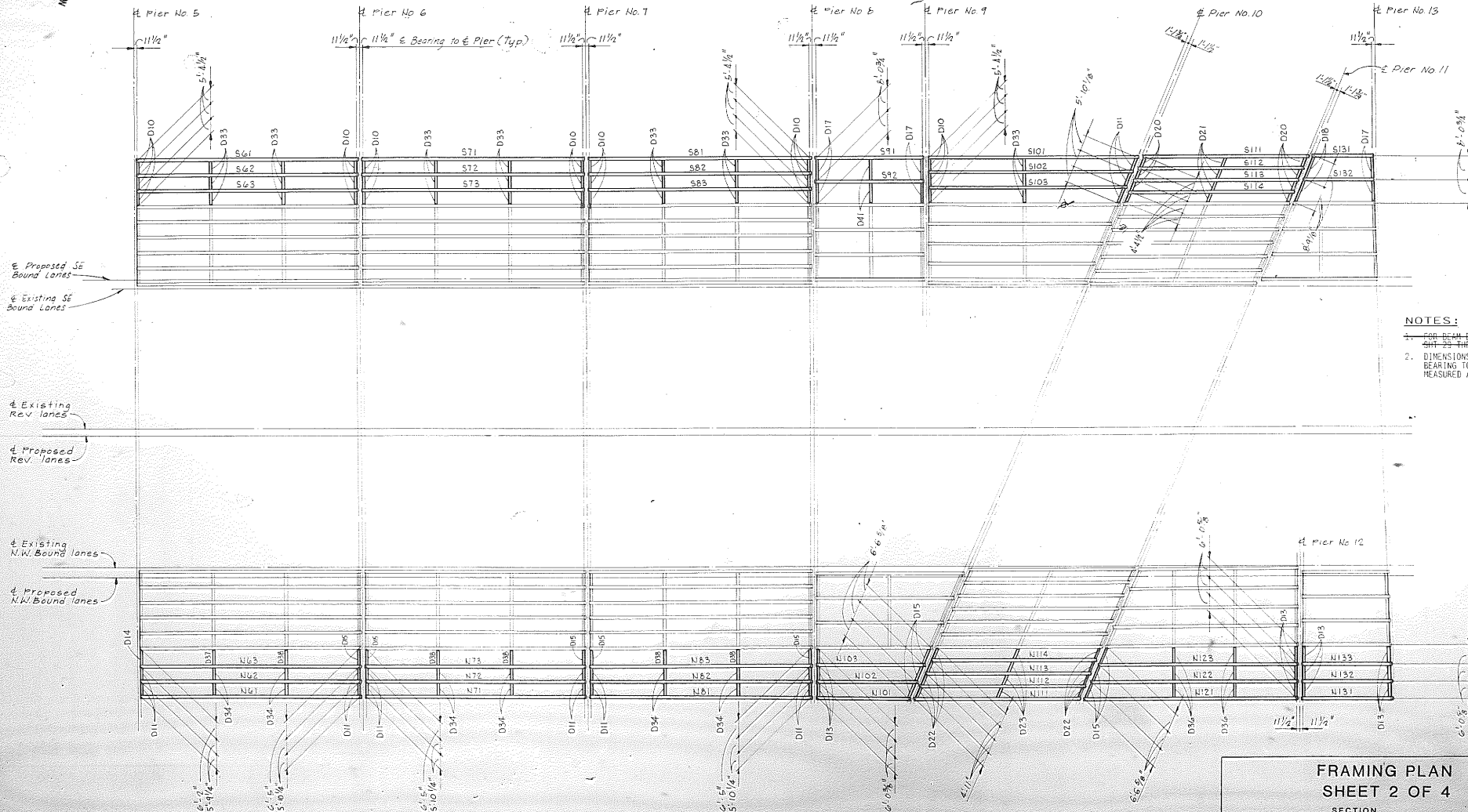
STATE OF ILLINOIS  
DEPARTMENT OF TRANSPORTATION

ROUTE NO.	SEC.	COUNTY	TOTAL SHEETS	SHEET NO.
			395	69

ILLINOIS REG. 4 FEB. 210 P&S, ECT

SHEET NO. 69  
93 SHEETS

\*1988-095 BY



NOTES:

- FOR DECK DETAILS SEE SHEET 103 THRU 107
- DIMENSIONS SHOWN ARE C BEARING TO C BEARING MEASURED ALONG PIER CAP.

STANLEY CONSULTANTS

FOR REFERENCE ONLY

FRAMING PLAN  
SHEET 2 OF 4  
SECTION  
F.A.I. ROUTE 90/94 OVER ASHLAND AVENUE  
COOK COUNTY  
STATION 409+49




C31

STATE OF ILLINOIS  
DEPARTMENT OF TRANSPORTATION

ROUTE NO.	SEC.	COUNTY	TOTAL SHEETS	SHEET NO.
			395	70
ILLINOIS			FED. AID PROJECT	
F. NO. A. 956-4			1988-045 BY	

SHEET NO. 10  
53 SHEETS



- NOTES:
1. FOR BEAM DETAILS SEE DET-26 THRU 32.
  2. FOR GIRDER DETAILS SEE DET-33 THRU 35.
  3. DIMENSIONS SHOWN ARE C BEARING TO C BEARING MEASURED ALONG PIER CAP.

FOR REFERENCE ONLY

**FRAMING PLAN**  
**SHEET 3 OF 4**  
SECTION  
F.A.I. ROUTE 90/94 OVER ASHLAND AVENUE  
COOK COUNTY  
STATION 408+49

STANLEY CONSULTANTS



C32

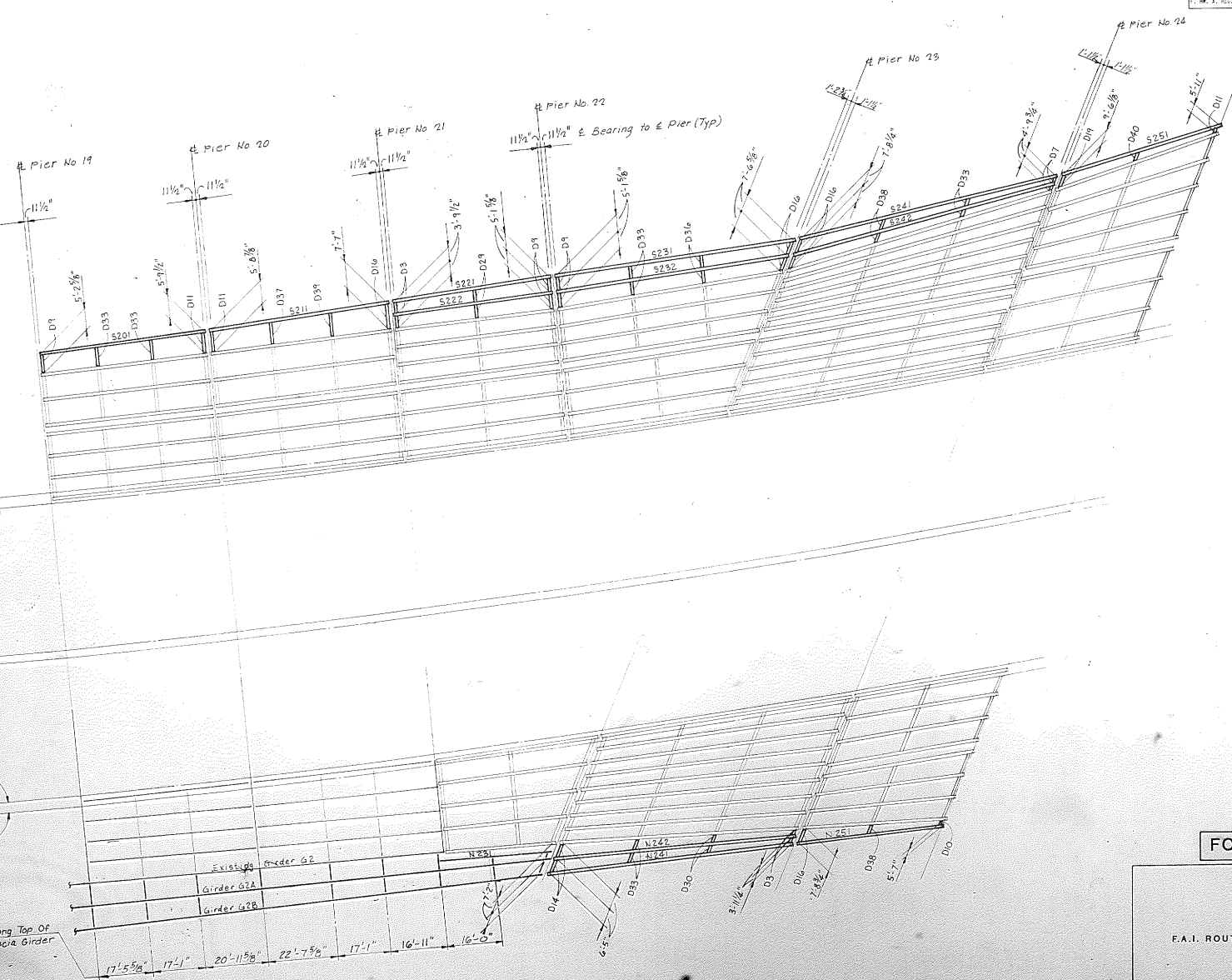
STATE OF ILLINOIS  
DEPARTMENT OF TRANSPORTATION

ROUTE NO.	SEC.	COUNTY	TOTAL SHEETS	SHEET NO.
			395	71

SHEET NO. 11  
93 SHEETS

ILLINOIS FED. AID PROJECT

1988-045 BY



NOTES:

1. FOR BEAM DETAILS SEE CHIT 29 THRU 32.
2. FOR STEEL GIRDER DETAILS SEE CHIT 33 THRU 36.
3. DIMENSIONS SHOWN ARE C-BEARING TO C-BEARING MEASURED ALONG PIER CAP.

FOR REFERENCE ONLY

FRAMING PLAN  
SHEET 4 OF 4

SECTION  
E.A.I. ROUTE 90/94 OVER ASHLAND AVENUE  
COOK COUNTY  
STATION 409+49

STANLEY CONSULTANTS

C33

