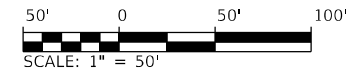


LEGEND

- DIRECTION OF TRAFFIC
- TYPE II BARRICADES, DRUMS, OR VERTICAL PANEL POST
- TYPE III BARRICADE
- TEMPORARY CONCRETE BARRIER
- IMPACT ATTENUATOR, TEMPORARY (SEVERE USE, NARROW), TEST LEVEL 3
- TEMPORARY PAVEMENT
- WORK ZONE



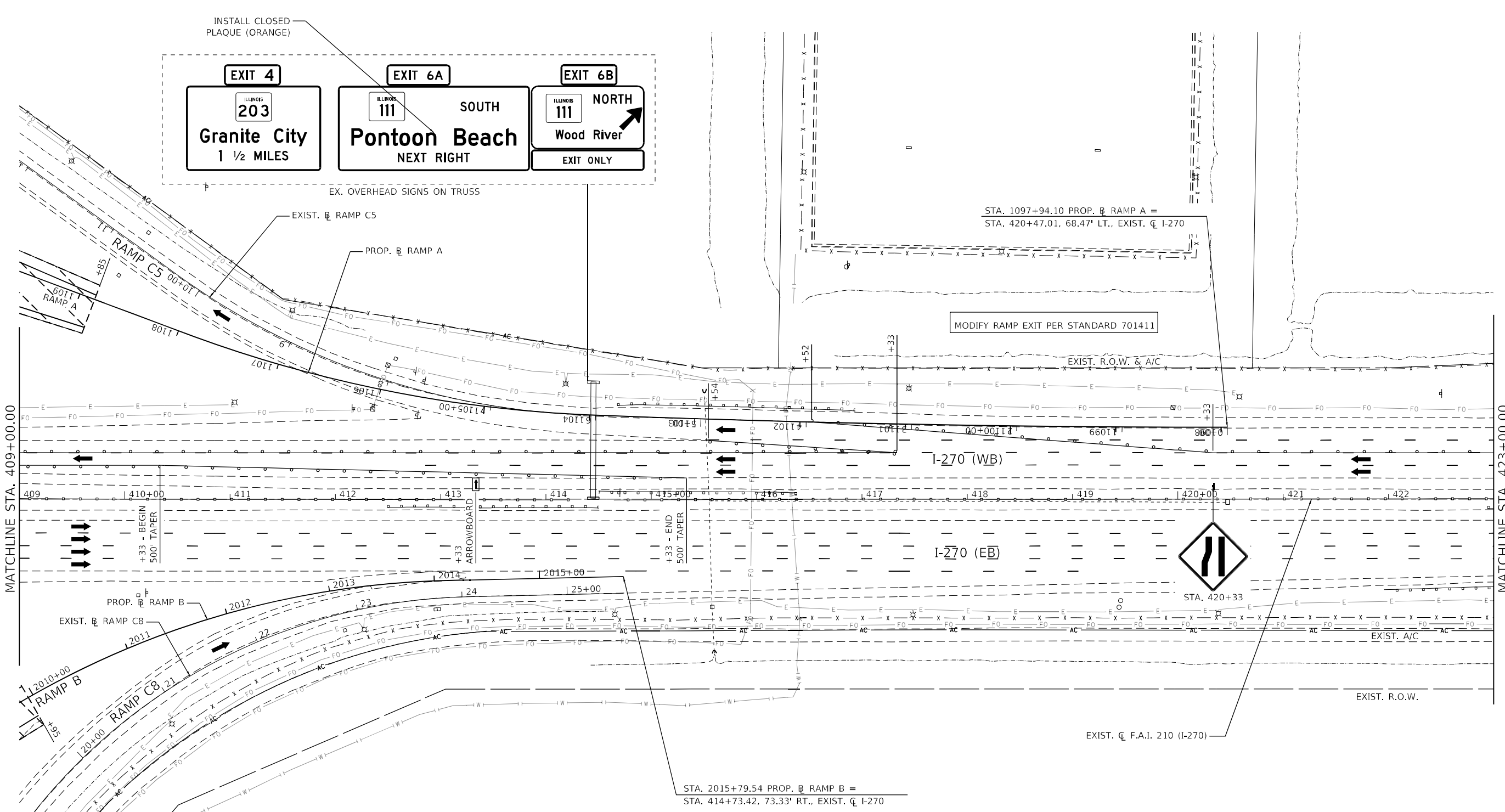
MODEL Path: \\dot\cmt\270_Phase_1\DCM\Design\Final\Drawings\0315-000017_dht_4tbl\03-270_000.dgn
 FILE NAME: 2117049 DOT CMT 270 Phase 1\DCM\Design\Final\Drawings\0315-000017_dht_4tbl\03-270_000.dgn

USER NAME = jdardeen	DESIGNED - JRD	REVISED -
DRAWN - JRD	REVISED -	
PLOT SCALE = 100,0000' / in.	CHECKED - SLD	REVISED -
PLOT DATE = 6/4/2024	DATE - 6/4/2024	REVISED -

**STATE OF ILLINOIS
DEPARTMENT OF TRANSPORTATION**

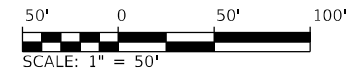
MAINTENANCE OF TRAFFIC - STAGE 1			
F.A.I. 270 (I-270)			
SCALE: 1" = 50'	SHEET 35 OF 87 SHEETS	STA. 395+00	TO STA. 409+00

F.A.I. RTE.	SECTION	COUNTY	TOTAL SHEETS	SHEET NO.
270	60-3K-1	MADISON	576	101
			CONTRACT NO. 76818	
ILLINOIS FED. AID PROJECT				



LEGEND

- DIRECTION OF TRAFFIC
- TYPE II BARRICADES, DRUMS, OR VERTICAL PANEL POST
- TYPE III BARRICADE
- TEMPORARY CONCRETE BARRIER
- IMPACT ATTENUATOR, TEMPORARY (SEVERE USE, NARROW), TEST LEVEL 3
- TEMPORARY PAVEMENT
- WORK ZONE



MODEL: D:\p1\17049 IDOT CMT I-270 Phase 1\DCN\Design\Final\Drawings\036-0300917_drt_4tab\17049-5101_010.dgn
 FILE NAME: 2117049 IDOT CMT I-270 Phase 1\DCN\Design\Final\Drawings\036-0300917_drt_4tab\17049-5101_010.dgn

USER NAME = jrdardeen	DESIGNED - JRD	REVISED -
DRAWN - JRD	REVISIONS -	
PLOT SCALE = 100,0000' / in.	CHECKED - SLD	REVISED -
PLOT DATE = 6/4/2024	DATE - 6/4/2024	REVISED -

**STATE OF ILLINOIS
DEPARTMENT OF TRANSPORTATION**

MAINTENANCE OF TRAFFIC - STAGE 1	
F.A.I. 270 (I-270)	
SCALE: 1" = 50'	SHEET 36 OF 87 SHEETS
STA. 409+00	TO STA. 423+00

F.A.I. RTE.	SECTION	COUNTY	TOTAL SHEETS	SHEET NO.
270	60-3K-1	MADISON	576	102
CONTRACT NO. 76818				
ILLINOIS FED. AID PROJECT				




EX. OVERHEAD SIGN ON CANTILEVER

EXIT 6B

ILLINOIS **NORTH**
111
Wood River

EXIT ONLY

STA. 432+83

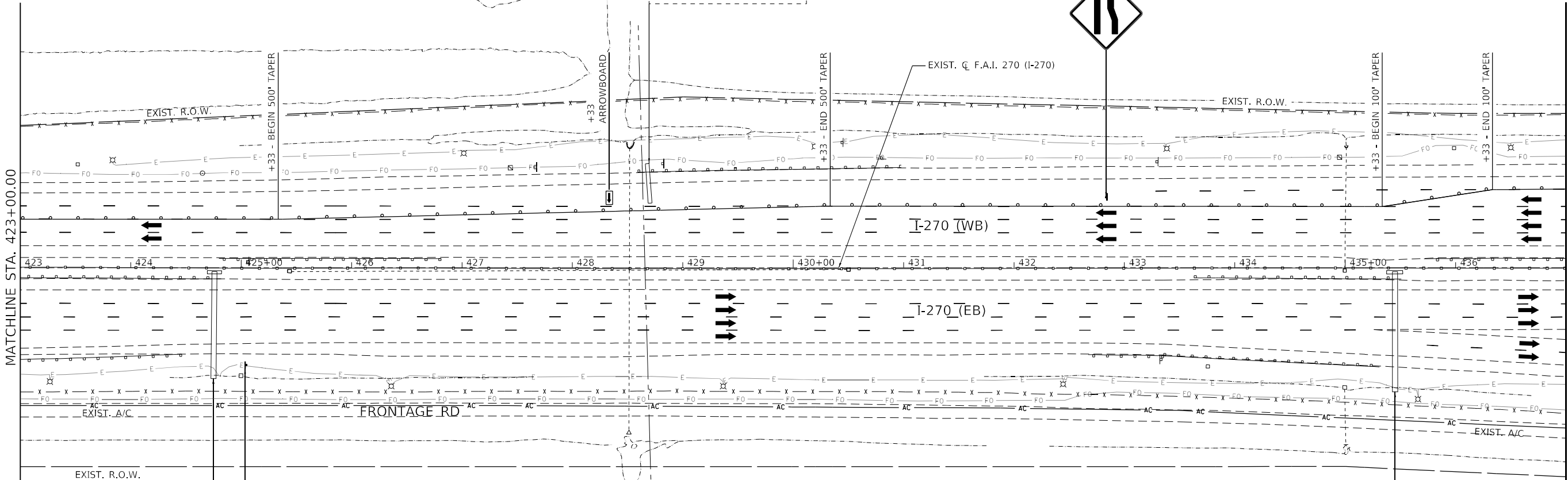


EXIST. C.F.A.I. 270 (I-270)

EXIST. R.O.W.

MATCHLINE STA. 423+00.00

MATCHLINE STA. 437+00.00



END
WORK ZONE
SPEED LIMIT

STA. 425+04

EXIT 7

ILLINOIS **270** EAST
Indianapolis

ILLINOIS **255** **255**
Memphis Alton

EX. OVERHEAD SIGNS ON TRUSS

EXIT 7

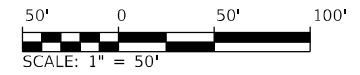
ILLINOIS **270** EAST
Indianapolis

ILLINOIS **255** **255**
Memphis Alton
3/4 MILES

EX. OVERHEAD SIGNS ON TRUSS

LEGEND

- DIRECTION OF TRAFFIC
- TYPE II BARRICADES, DRUMS, OR VERTICAL PANEL POST
- TYPE III BARRICADE
- TEMPORARY CONCRETE BARRIER
- IMPACT ATTENUATOR, TEMPORARY (SEVERE USE, NARROW), TEST LEVEL 3
- TEMPORARY PAVEMENT
- WORK ZONE



MODEL: D:\p1\17049 IDOT CMT I-270 Phase 1\DCN\Design\Final\Drawings\0372000917.dwg, dtd:\p1\17049 IDOT CMT I-270 Phase 1\DCN\Design\Final\Drawings\0372000917.dwg, dtd:\p1\17049 IDOT CMT I-270 Phase 1\DCN\Design\Final\Drawings\0372000917.dwg

USER NAME = jdardeen	DESIGNED - JRD	REVISED -
DRAWN - JRD	REVISIONS -	
PLOT SCALE = 100,0000' / in.	CHECKED - SLD	REVISED -
PLOT DATE = 6/4/2024	DATE - 6/4/2024	REVISED -

STATE OF ILLINOIS
DEPARTMENT OF TRANSPORTATION

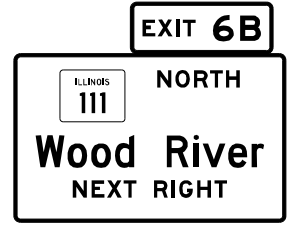
MAINTENANCE OF TRAFFIC - STAGE 1
F.A.I. 270 (I-270)

SCALE: 1" = 50' SHEET 37 OF 87 SHEETS STA. 423+00 TO STA. 437+00


F.A.I. RTE.	SECTION	COUNTY	TOTAL SHEETS	SHEET NO.
270	60-3K-1	MADISON	576	103
			CONTRACT NO. 76818	

ILLINOIS FED. AID PROJECT

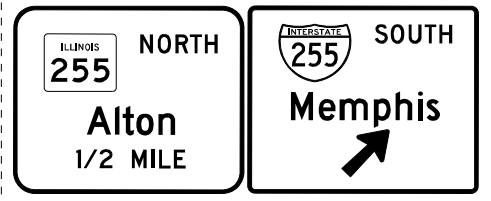
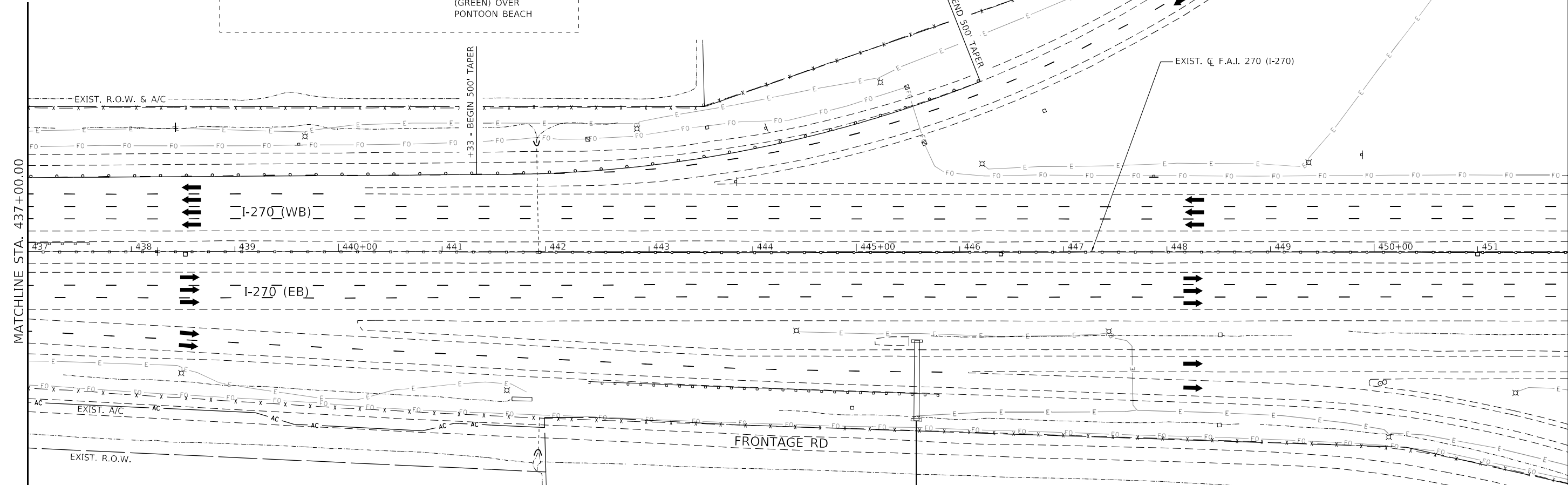
EX. GROUND MOUNTED SIGN LOCATED WEST OF I-255 BRIDGE



EX. OVERHEAD SIGNS ON TRUSS LOCATED EAST OF I-255 BRIDGE

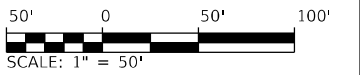


INSTALL BLANK PLAQUE (GREEN) OVER "A"
 MODIFY OVERHEAD SIGN
 INSTALL BLANK PLAQUE (GREEN) OVER PONTOON BEACH



EX. OVERHEAD SIGNS ON TRUSS

- LEGEND**
- DIRECTION OF TRAFFIC
 - TYPE II BARRICADES, DRUMS, OR VERTICAL PANEL POST
 - TYPE III BARRICADE
 - TEMPORARY CONCRETE BARRIER
 - IMPACT ATTENUATOR, TEMPORARY (SEVERE USE, NARROW), TEST LEVEL 3
 - TEMPORARY PAVEMENT
 - WORK ZONE



MODEL: Default
 FILE NAME: Z:\17049 IDOT CMT I-270 Phase 1\DCN\Design\Final\Drawings\0318-2000917_dht_atn\Info-5101-270_012.dgn

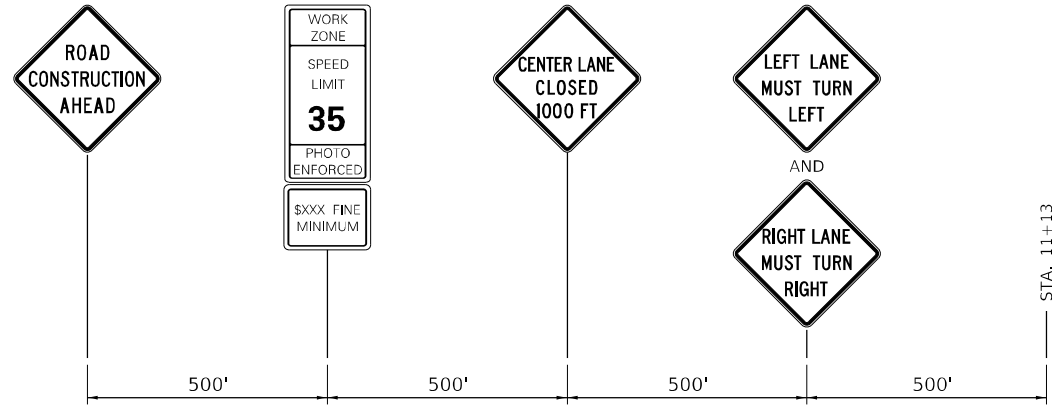
USER NAME = jdardeen	DESIGNED - JRD	REVISED -
DRAWN - JRD	REVISED -	
PLOT SCALE = 100,0000' / in.	CHECKED - SLD	REVISED -
PLOT DATE = 6/4/2024	DATE - 6/4/2024	REVISED -

**STATE OF ILLINOIS
 DEPARTMENT OF TRANSPORTATION**

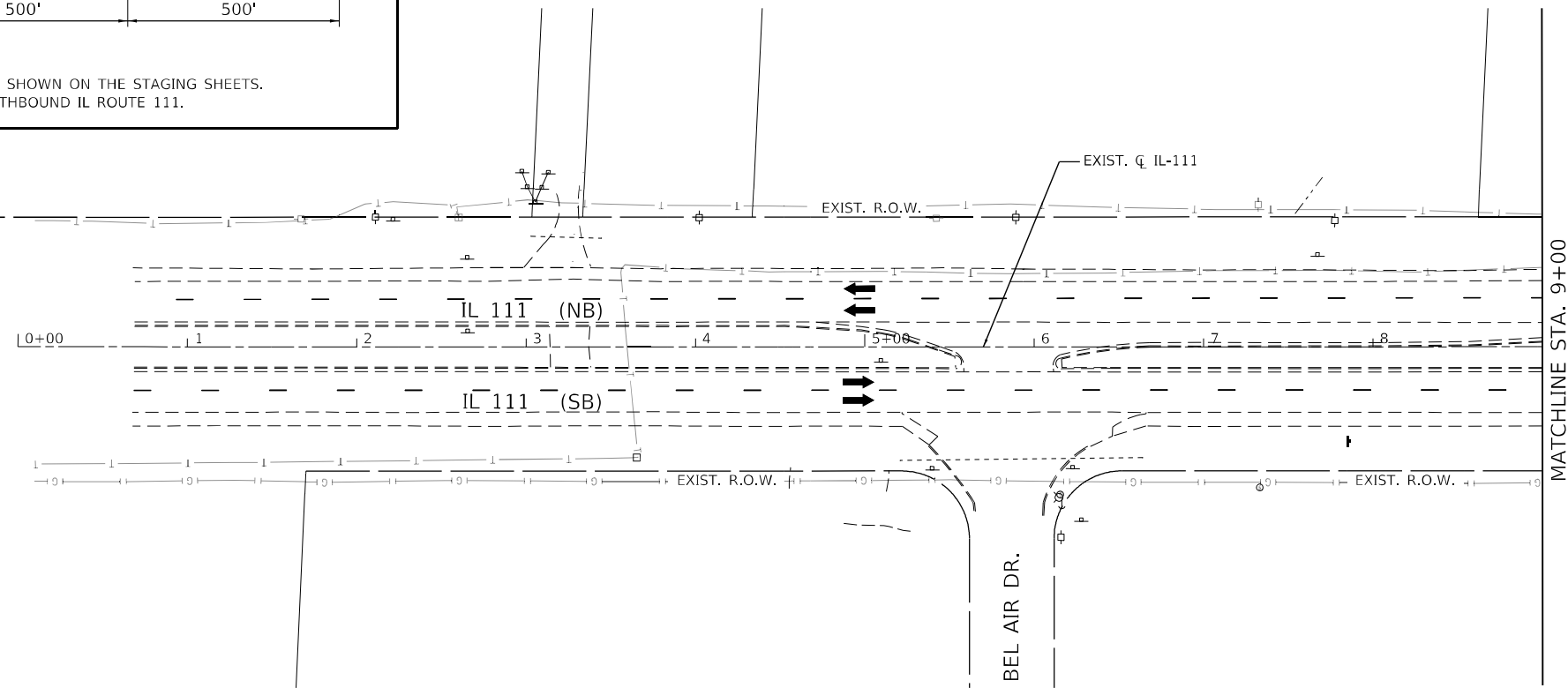
MAINTENANCE OF TRAFFIC - STAGE 1			
F.A.I. 270 (I-270)			
SCALE: 1" = 50'	SHEET 38 OF 87 SHEETS	STA. 437+00 TO STA. 451+00	

F.A.I. RTE.	SECTION	COUNTY	TOTAL SHEETS	SHEET NO.
270	60-3K-1	MADISON	576	104
CONTRACT NO. 76818				
ILLINOIS FED. AID PROJECT				

ADVANCED SIGNING ALONG IL ROUTE 111 (SOUTHBOUND)

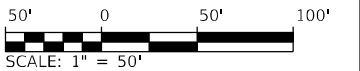


- NOTES:
1. WHEN NECESSARY, COVER SIGNS IN CONFLICT WITH THE TRAFFIC PATTERNS SHOWN ON THE STAGING SHEETS.
 2. ALL ADVANCED WARNING SIGNS SHALL BE PLACED ON EITHER SIDE OF SOUTHBOUND IL ROUTE 111.



LEGEND

- DIRECTION OF TRAFFIC
- TYPE II BARRICADES, DRUMS, OR VERTICAL PANEL POST
- TYPE III BARRICADE
- TEMPORARY CONCRETE BARRIER
- IMPACT ATTENUATOR, TEMPORARY (SEVERE USE, NARROW), TEST LEVEL 3
- TEMPORARY PAVEMENT
- WORK ZONE



MODEL: 60_Schb_Clipings_Shts.dwg
 FILE NAME: Z:\1049_P01_CMT_L270_Phase_1\DCM\Design\Final\Drawings\03942000917_dht_4tblpns-STG1A_IL11_001.dgn

USER NAME = jdardeen	DESIGNED - JRD	REVISED -
	DRAWN - JRD	REVISED -
PLOT SCALE = 100,0000' / in.	CHECKED - SLD	REVISED -
PLOT DATE = 6/4/2024	DATE - 6/4/2024	REVISED -

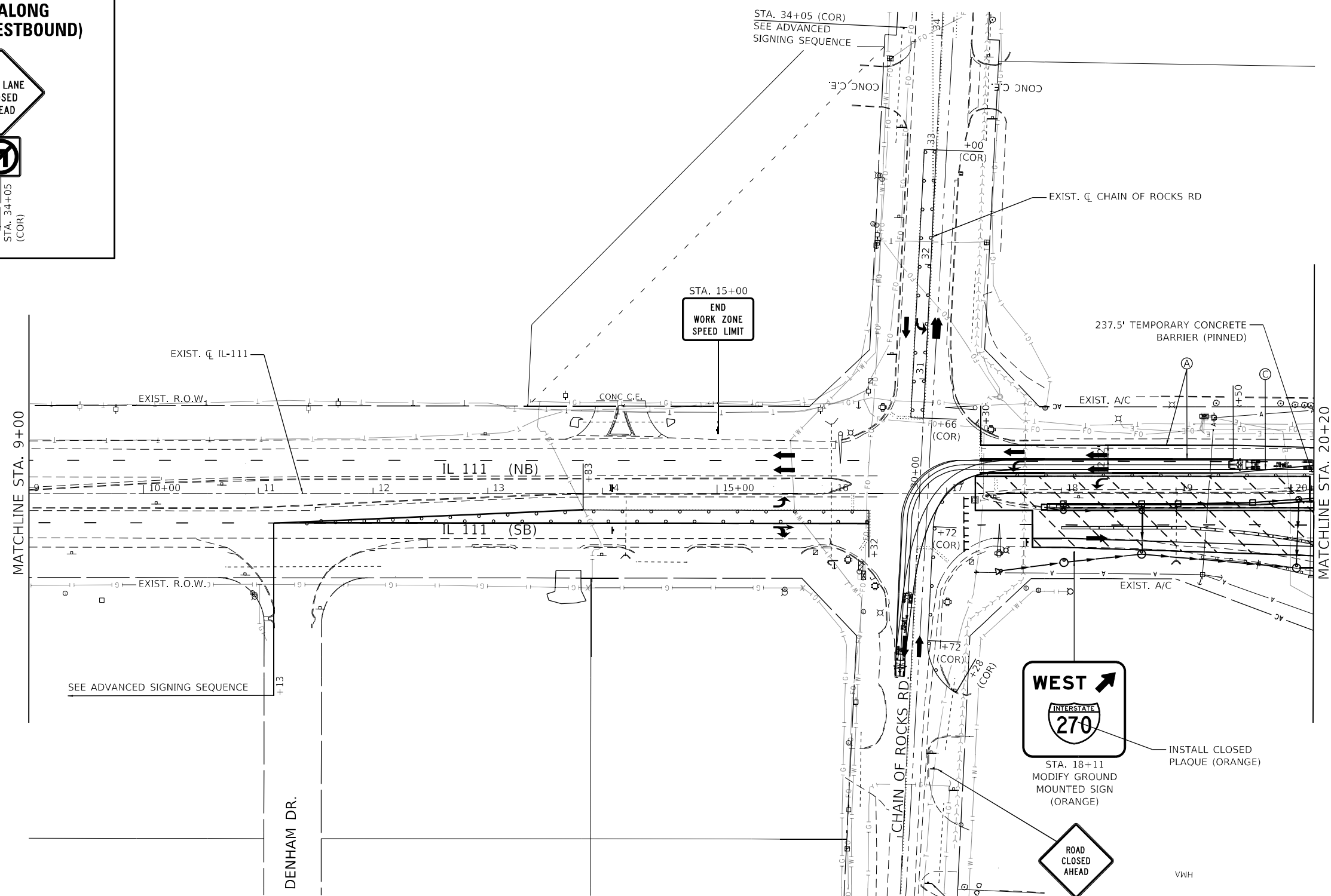
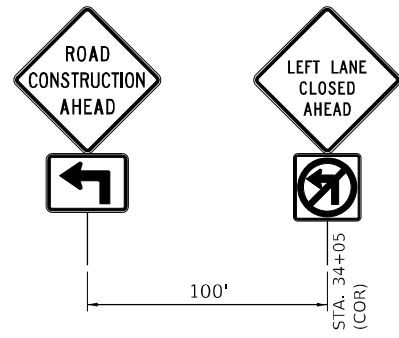
**STATE OF ILLINOIS
DEPARTMENT OF TRANSPORTATION**

**MAINTENANCE OF TRAFFIC - STAGE 1A
F.A.P. 582 (IL 111)**

SCALE: 1" = 50' SHEET 39 OF 87 SHEETS STA. 0+00 TO STA. 9+00

F.A.I. RTE.	SECTION	COUNTY	TOTAL SHEETS	SHEET NO.
270	60-3K-1	MADISON	576	105
			CONTRACT NO. 76818	
ILLINOIS FED. AID PROJECT				

ADVANCED SIGNING ALONG CHAIN OF ROCKS RD (WESTBOUND)



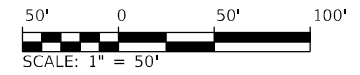
LEGEND

- DIRECTION OF TRAFFIC
- TYPE II BARRICADES, DRUMS, OR VERTICAL PANEL POST
- TYPE III BARRICADE
- TEMPORARY CONCRETE BARRIER
- IMPACT ATTENUATOR, TEMPORARY (SEVERE USE, NARROW), TEST LEVEL 3
- TEMPORARY PAVEMENT
- WORK ZONE

MOT PAVEMENT MARKING LEGEND

- (A) - PAVEMENT MARKING TAPE, TYPE III, LINE 4", SOLID WHITE
- (B) - PAVEMENT MARKING TAPE, TYPE III, LINE 4", SOLID WHITE, SKIP DASH, (10' LINE - 30' SPACE)
- (C) - PAVEMENT MARKING TAPE, TYPE III, LINE 4", SOLID YELLOW
- (D) - PAVEMENT MARKING TAPE, TYPE III, LINE 4", WHITE DOTTED (2' LINE - 6" SPACE)
- (E) - PAVEMENT MARKING TAPE, TYPE III, LINE 6", SOLID WHITE
- (F) - PAVEMENT MARKING TAPE, TYPE III, LINE 6", SOLID YELLOW
- (G) - PAVEMENT MARKING TAPE, TYPE III, LINE 12", SOLID WHITE
- (H) - PAVEMENT MARKING TAPE, TYPE III, LINE 24", SOLID WHITE
- (I) - PAVEMENT MARKING TAPE, TYPE III, LETTERS AND SYMBOLS

MODEL: 50_Sch_Clipart_Signs
 FILE NAME: Z:\1049_1051_Cut_L270_Phase_10GNDesign\Final\Drawings\040-2000917_drt_chainof-rocks-111_002.dgn



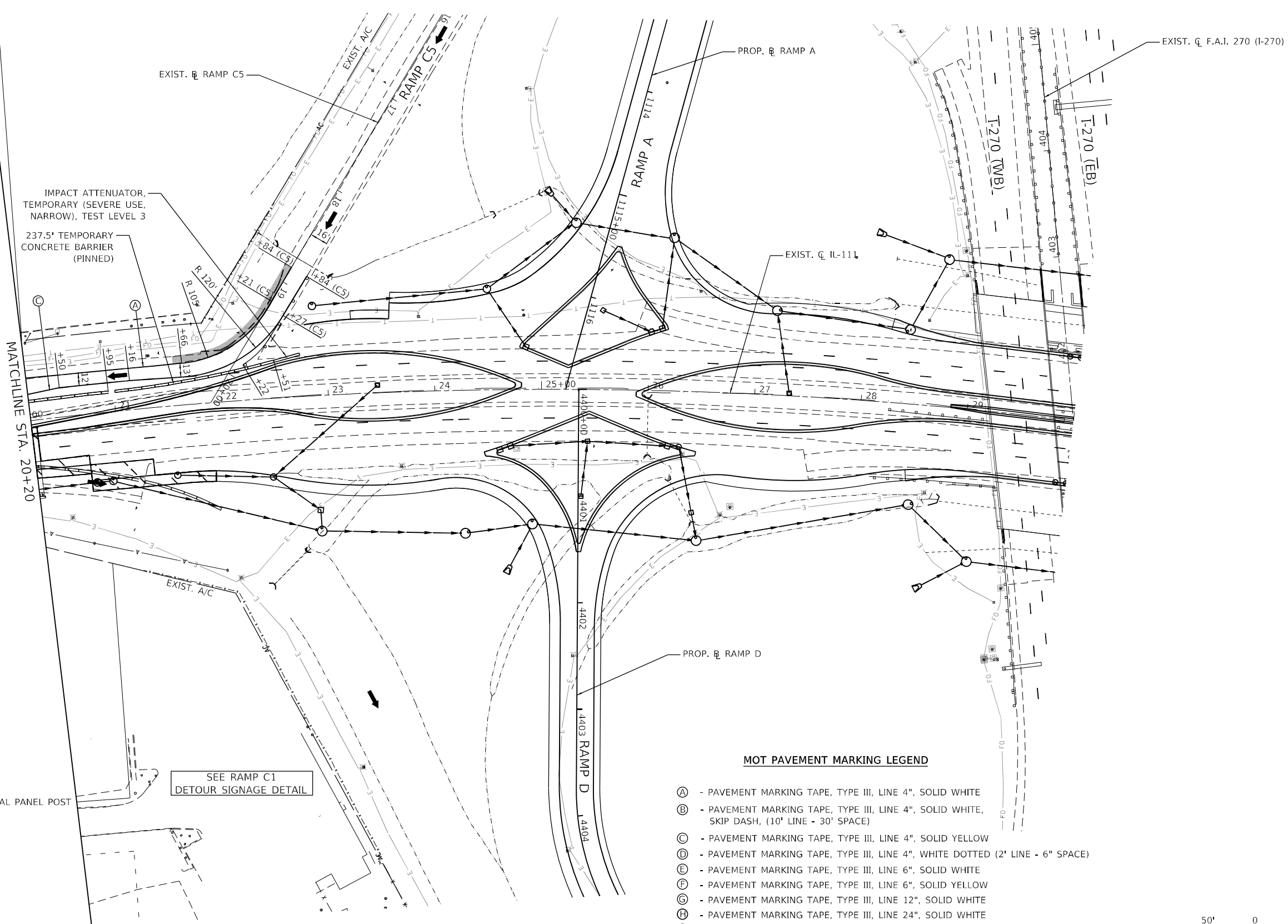
USER NAME = jdardeen	DESIGNED - JRD	REVISED -
DRAWN - JRD	REVISIONS -	
PLOT SCALE = 100,0000' / in.	CHECKED - SLD	REVISED -
PLOT DATE = 6/4/2024	DATE - 6/4/2024	REVISED -

**STATE OF ILLINOIS
DEPARTMENT OF TRANSPORTATION**

**MAINTENANCE OF TRAFFIC - STAGE 1A
F.A.P. 582 (IL 111)**

SCALE: 1" = 50' SHEET 40 OF 87 SHEETS STA. 9+00 TO STA. 20+20

F.A.I. RTE.	SECTION	COUNTY	TOTAL SHEETS	SHEET NO.
270	60-3K-1	MADISON	576	106
			CONTRACT NO. 76818	
ILLINOIS FED. AID PROJECT				



MATCHLINE STA. 20+20

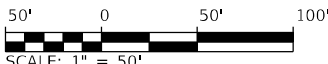
SEE RAMP C1
DETOUR SIGNAGE DETAIL

LEGEND

- DIRECTION OF TRAFFIC
- TYPE II BARRICADES, DRUMS, OR VERTICAL PANEL POST
- TYPE III BARRICADE
- TEMPORARY CONCRETE BARRIER
- IMPACT ATTENUATOR, TEMPORARY (SEVERE USE, NARROW), TEST LEVEL 3
- TEMPORARY PAVEMENT
- WORK ZONE

MOT PAVEMENT MARKING LEGEND

- (A) - PAVEMENT MARKING TAPE, TYPE III, LINE 4", SOLID WHITE
- (B) - PAVEMENT MARKING TAPE, TYPE III, LINE 4", SOLID WHITE, SKIP DASH, (10' LINE - 30' SPACE)
- (C) - PAVEMENT MARKING TAPE, TYPE III, LINE 4", SOLID YELLOW
- (D) - PAVEMENT MARKING TAPE, TYPE III, LINE 4", WHITE DOTTED (2' LINE - 6" SPACE)
- (E) - PAVEMENT MARKING TAPE, TYPE III, LINE 6", SOLID WHITE
- (F) - PAVEMENT MARKING TAPE, TYPE III, LINE 6", SOLID YELLOW
- (G) - PAVEMENT MARKING TAPE, TYPE III, LINE 12", SOLID WHITE
- (H) - PAVEMENT MARKING TAPE, TYPE III, LINE 24", SOLID WHITE
- (I) - PAVEMENT MARKING TAPE, TYPE III, LETTERS AND SYMBOLS



MODEL: 60_Schb_Clipings_Sheets
FILE NAME: Z:\1009_1001_Civil_E270_Phase_1\DCM\Design\Final\Drawings\04-1-2024\0917_dtr_4tblpns-STG1A_111_003.dgn

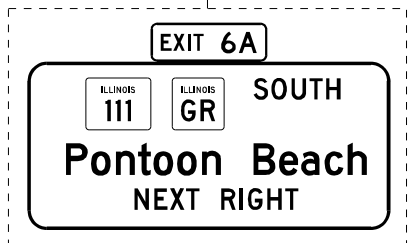
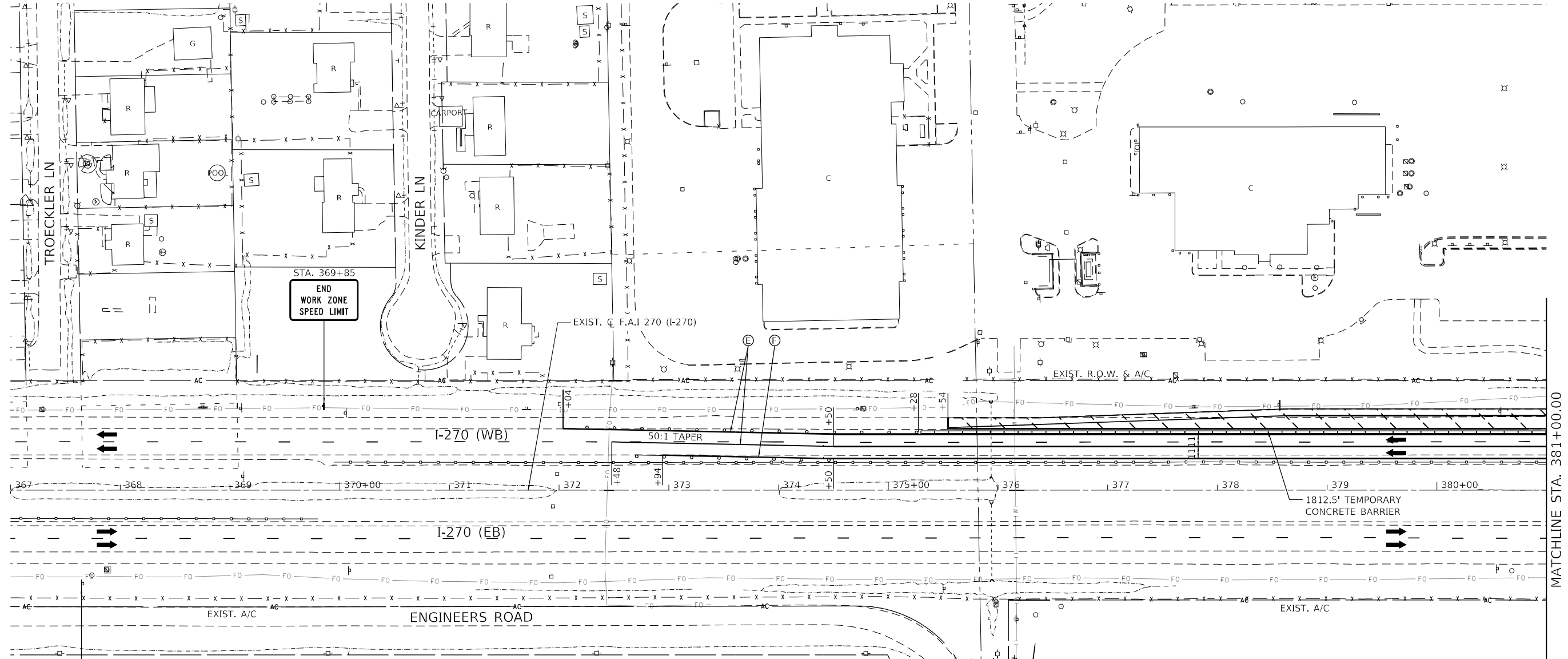
USER NAME = jdardeen	DESIGNED - JRD	REVISED -
	DRAWN - JRD	REVISED -
PLOT SCALE = 100,0000' / in.	CHECKED - SLD	REVISED -
PLOT DATE = 6/4/2024	DATE - 6/4/2024	REVISED -

**STATE OF ILLINOIS
DEPARTMENT OF TRANSPORTATION**

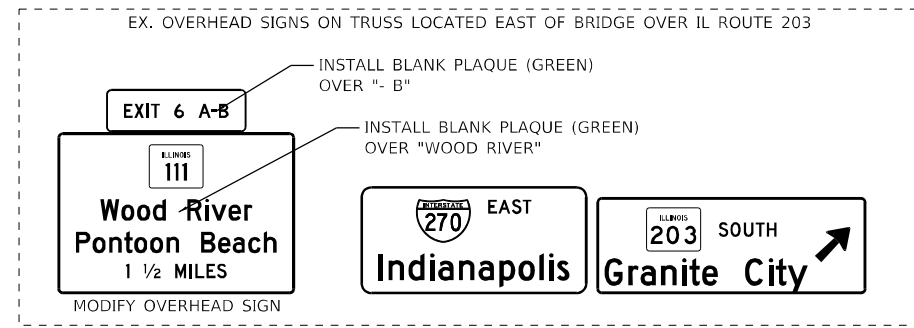
**MAINTENANCE OF TRAFFIC - STAGE 1A
F.A.P. 582 (IL 111)**

SCALE: 1" = 50' SHEET 41 OF 87 SHEETS STA. 20+20 TO STA. 30+00

F.A.I. RTE.	SECTION	COUNTY	TOTAL SHEETS	SHEET NO.
270	60-3K-1	MADISON	576	107
			CONTRACT NO. 76818	
ILLINOIS FED. AID PROJECT				



EX. GROUND MOUNTED SIGN



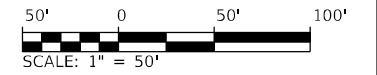
EX. OVERHEAD SIGNS ON TRUSS LOCATED EAST OF BRIDGE OVER IL ROUTE 203

MOT PAVEMENT MARKING LEGEND

- (A) - PAVEMENT MARKING TAPE, TYPE III, LINE 4", SOLID WHITE
- (B) - PAVEMENT MARKING TAPE, TYPE III, LINE 4", SOLID WHITE, SKIP DASH, (10' LINE - 30' SPACE)
- (C) - PAVEMENT MARKING TAPE, TYPE III, LINE 4", SOLID YELLOW
- (D) - PAVEMENT MARKING TAPE, TYPE III, LINE 4", WHITE DOTTED (2' LINE - 6" SPACE)
- (E) - PAVEMENT MARKING TAPE, TYPE III, LINE 6", SOLID WHITE
- (F) - PAVEMENT MARKING TAPE, TYPE III, LINE 6", SOLID YELLOW
- (G) - PAVEMENT MARKING TAPE, TYPE III, LINE 12", SOLID WHITE
- (H) - PAVEMENT MARKING TAPE, TYPE III, LINE 24", SOLID WHITE
- (I) - PAVEMENT MARKING TAPE, TYPE III, LETTERS AND SYMBOLS

LEGEND

- DIRECTION OF TRAFFIC
- TYPE II BARRICADES, DRUMS, OR VERTICAL PANEL POST
- TYPE III BARRICADE
- TEMPORARY CONCRETE BARRIER
- IMPACT ATTENUATOR, TEMPORARY (SEVERE USE, NARROW), TEST LEVEL 3
- TEMPORARY PAVEMENT
- WORK ZONE



MODEL: D:\p\17049.DDOT.CMT.L270.Phase_1\DCN\Design\Final\Traffic\042-2800917_dtr.ctb; STG1A_270_003.dgn
 FILE NAME: 2117049.DDOT.CMT.L270.Phase_1\DCN\Design\Final\Traffic\042-2800917_dtr.ctb; STG1A_270_003.dgn

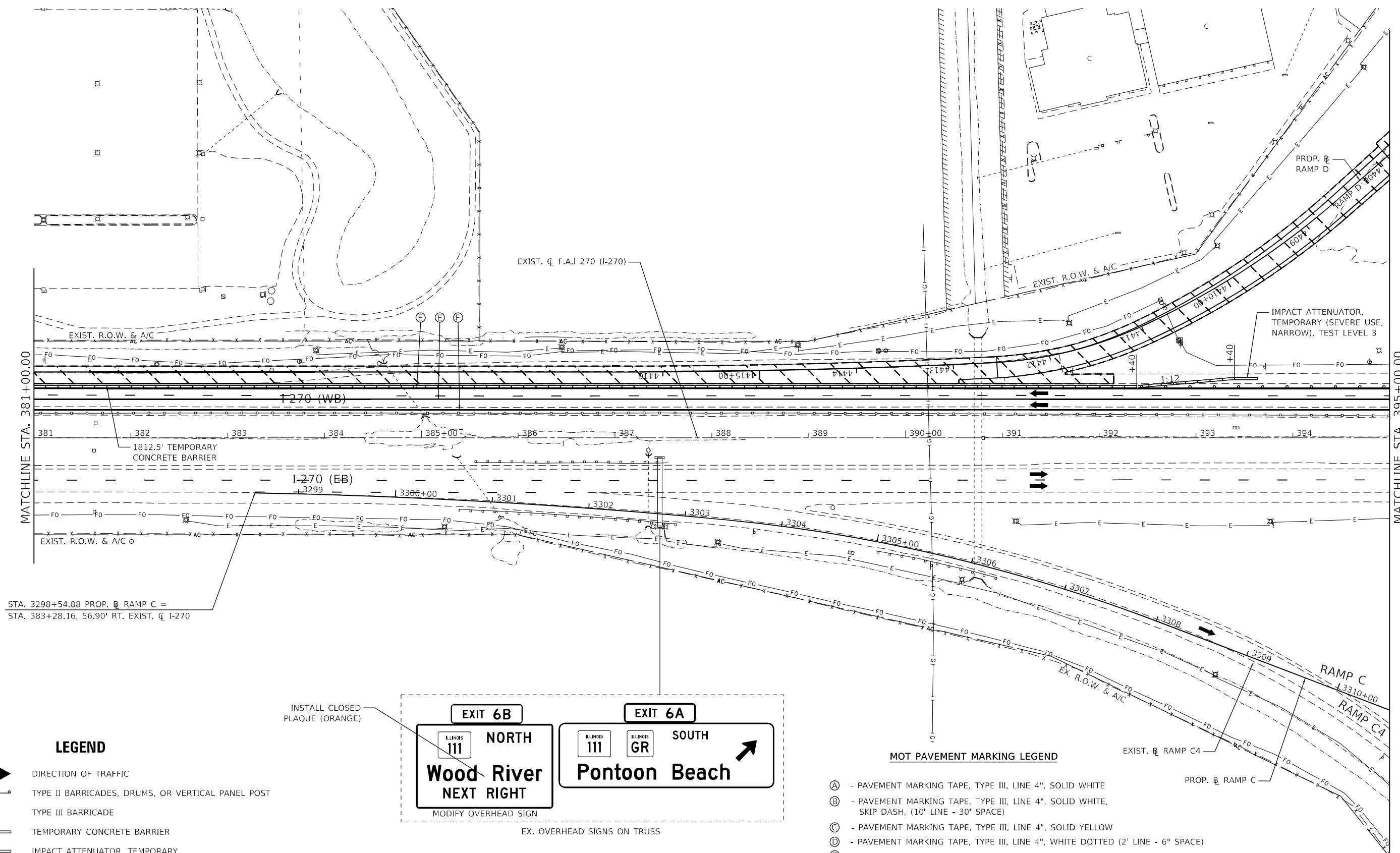
USER NAME = jrdardeen	DESIGNED - JRD	REVISED -
DRAWN - JRD	REVISIONS -	
PLOT SCALE = 100,0000' / in.	CHECKED - SLD	REVISED -
PLOT DATE = 6/4/2024	DATE - 6/4/2024	REVISED -

**STATE OF ILLINOIS
DEPARTMENT OF TRANSPORTATION**

**MAINTENANCE OF TRAFFIC - STAGE 1A
F.A.I. 270 (I-270)**

SCALE: 1" = 50' SHEET 42 OF 87 SHEETS STA. 367+00 TO STA. 381+00

F.A.I. RTE.	SECTION	COUNTY	TOTAL SHEETS	SHEET NO.
270	60-3K-1	MADISON	576	108
			CONTRACT NO. 76818	
ILLINOIS FED. AID PROJECT				

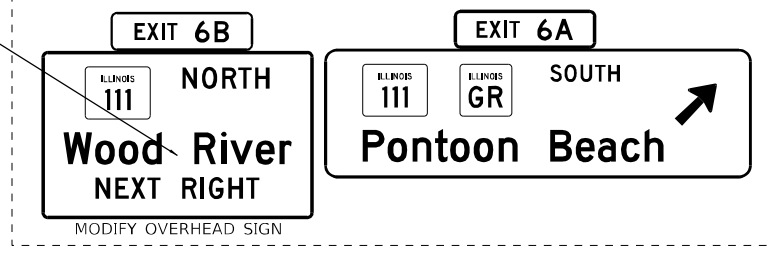


STA. 3298+54.88 PROP. RAMP C =
 STA. 383+28.16, 56.90° RT, EXIST. C I-270

LEGEND

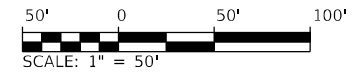
- DIRECTION OF TRAFFIC
- TYPE II BARRICADES, DRUMS, OR VERTICAL PANEL POST
- TYPE III BARRICADE
- TEMPORARY CONCRETE BARRIER
- IMPACT ATTENUATOR, TEMPORARY (SEVERE USE, NARROW), TEST LEVEL 3
- TEMPORARY PAVEMENT
- WORK ZONE

INSTALL CLOSED PLAQUE (ORANGE)



MOT PAVEMENT MARKING LEGEND

- (A) - PAVEMENT MARKING TAPE, TYPE III, LINE 4", SOLID WHITE
- (B) - PAVEMENT MARKING TAPE, TYPE III, LINE 4", SOLID WHITE, SKIP DASH, (10' LINE - 30' SPACE)
- (C) - PAVEMENT MARKING TAPE, TYPE III, LINE 4", SOLID YELLOW
- (D) - PAVEMENT MARKING TAPE, TYPE III, LINE 4", WHITE DOTTED (2' LINE - 6" SPACE)
- (E) - PAVEMENT MARKING TAPE, TYPE III, LINE 6", SOLID WHITE
- (F) - PAVEMENT MARKING TAPE, TYPE III, LINE 6", SOLID YELLOW
- (G) - PAVEMENT MARKING TAPE, TYPE III, LINE 12", SOLID WHITE
- (H) - PAVEMENT MARKING TAPE, TYPE III, LINE 24", SOLID WHITE
- (I) - PAVEMENT MARKING TAPE, TYPE III, LETTERS AND SYMBOLS



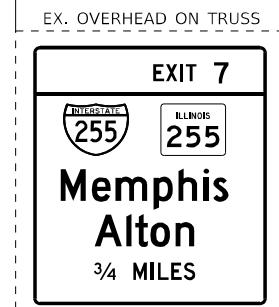
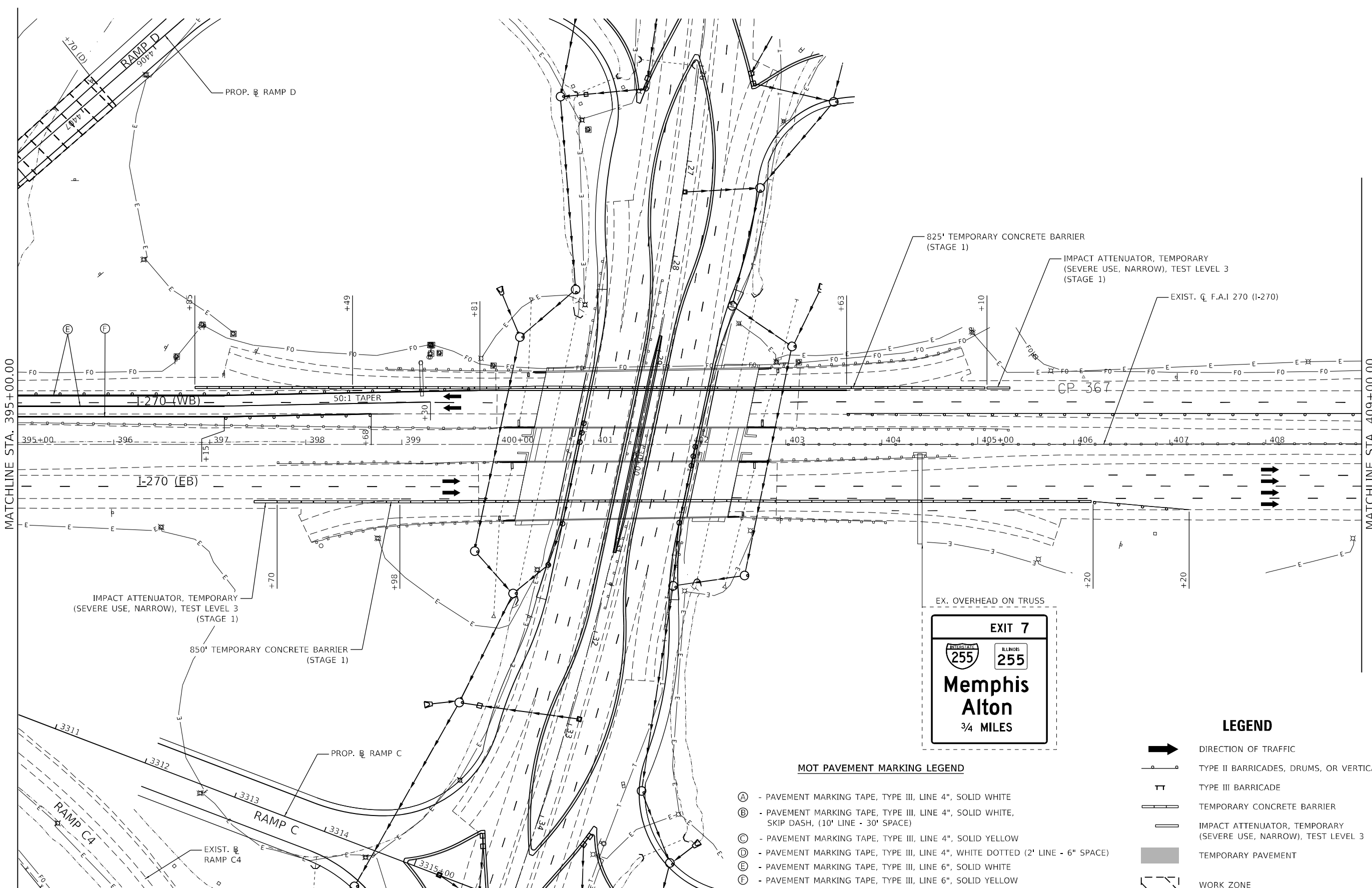
MODEL: D:\p1\17049 IDOT CMT I-270 Phase 1\DCN\Design\Final\Drawings\043-2000917.dwg, dtd:\p1\17049 IDOT CMT I-270 Phase 1\DCN\Design\Final\Drawings\043-2000917.dwg
 FILE NAME: 2117049 IDOT CMT I-270 Phase 1\DCN\Design\Final\Drawings\043-2000917.dwg, dtd:\p1\17049 IDOT CMT I-270 Phase 1\DCN\Design\Final\Drawings\043-2000917.dwg

USER NAME = jdardeen	DESIGNED - JRD	REVISED -
DRAWN - JRD	REVISOR -	
PLOT SCALE = 100,0000' / in.	CHECKED - SLD	REVISOR -
PLOT DATE = 6/4/2024	DATE - 6/4/2024	REVISOR -

**STATE OF ILLINOIS
 DEPARTMENT OF TRANSPORTATION**

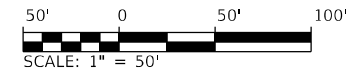
MAINTENANCE OF TRAFFIC - STAGE 1A	
F.A.I. 270 (I-270)	
SCALE: 1" = 50'	SHEET 43 OF 87 SHEETS
STA. 381+00	TO STA. 395+00

F.A.I. RTE. 270	SECTION 60-3K-1	COUNTY MADISON	TOTAL SHEETS 576	SHEET NO. 109
ILLINOIS FED. AID PROJECT			CONTRACT NO. 76818	



- MOT PAVEMENT MARKING LEGEND**
- (A) - PAVEMENT MARKING TAPE, TYPE III, LINE 4", SOLID WHITE
 - (B) - PAVEMENT MARKING TAPE, TYPE III, LINE 4", SOLID WHITE, SKIP DASH, (10' LINE - 30' SPACE)
 - (C) - PAVEMENT MARKING TAPE, TYPE III, LINE 4", SOLID YELLOW
 - (D) - PAVEMENT MARKING TAPE, TYPE III, LINE 4", WHITE DOTTED (2' LINE - 6" SPACE)
 - (E) - PAVEMENT MARKING TAPE, TYPE III, LINE 6", SOLID WHITE
 - (F) - PAVEMENT MARKING TAPE, TYPE III, LINE 6", SOLID YELLOW
 - (G) - PAVEMENT MARKING TAPE, TYPE III, LINE 12", SOLID WHITE
 - (H) - PAVEMENT MARKING TAPE, TYPE III, LINE 24", SOLID WHITE
 - (I) - PAVEMENT MARKING TAPE, TYPE III, LETTERS AND SYMBOLS

- LEGEND**
- DIRECTION OF TRAFFIC
 - TYPE II BARRICADES, DRUMS, OR VERTICAL PANEL POST
 - TYPE III BARRICADE
 - TEMPORARY CONCRETE BARRIER
 - IMPACT ATTENUATOR, TEMPORARY (SEVERE USE, NARROW), TEST LEVEL 3
 - TEMPORARY PAVEMENT
 - WORK ZONE



MODEL: D:\p1\17049 IDOT CMT I-270 Phase 1\DCN\Design\Final\Drawings\044-2000917.dwg, d:\p1\17049 IDOT CMT I-270 Phase 1\DCN\Design\Final\Drawings\044-2000917.dwg
 FILE NAME: 2417049 IDOT CMT I-270 Phase 1\DCN\Design\Final\Drawings\044-2000917.dwg, d:\p1\17049 IDOT CMT I-270 Phase 1\DCN\Design\Final\Drawings\044-2000917.dwg

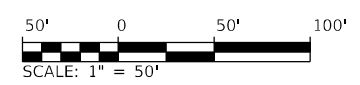
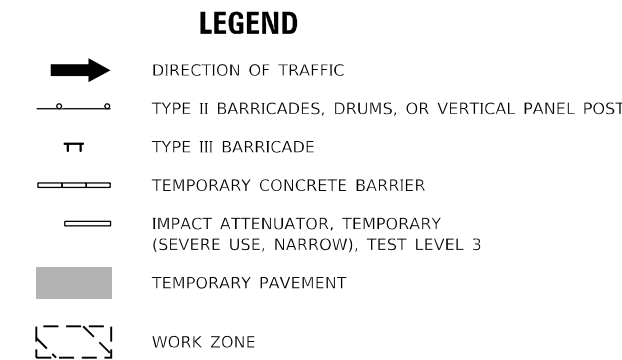
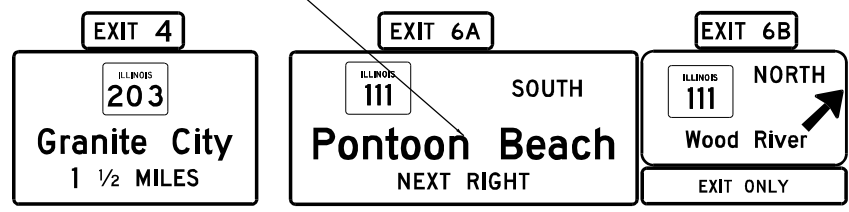
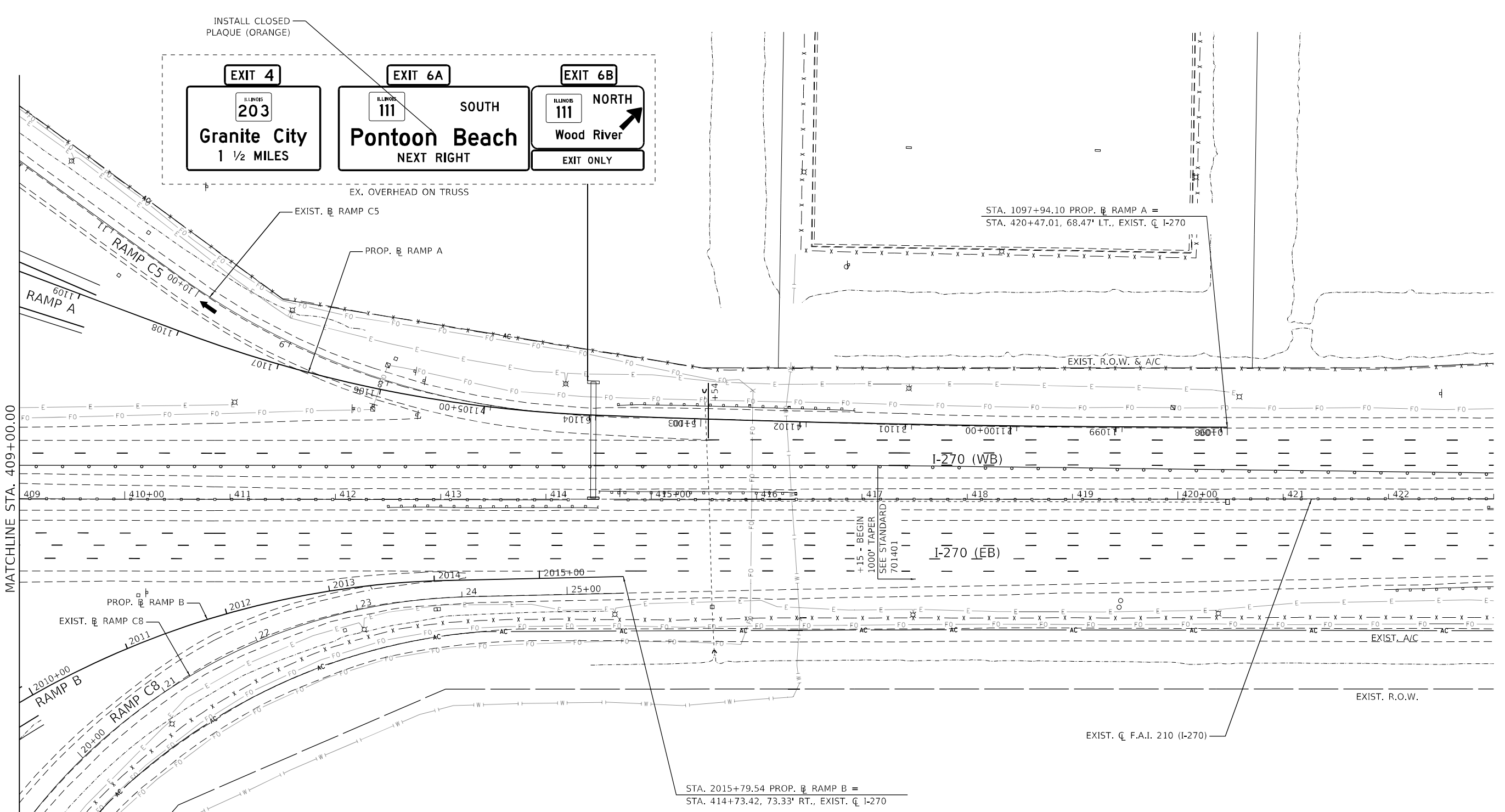
USER NAME = jdardeen	DESIGNED - JRD	REVISED -
	DRAWN - JRD	REVISED -
PLOT SCALE = 100,0000' / in.	CHECKED - SLD	REVISED -
PLOT DATE = 6/4/2024	DATE - 6/4/2024	REVISED -

STATE OF ILLINOIS
DEPARTMENT OF TRANSPORTATION

MAINTENANCE OF TRAFFIC - STAGE 1A
F.A.I. 270 (I-270)

SCALE: 1" = 50' SHEET 44 OF 87 SHEETS STA. 395+00 TO STA. 409+00

F.A.I. RTE.	SECTION	COUNTY	TOTAL SHEETS	SHEET NO.
270	60-3K-1	MADISON	576	110
			CONTRACT NO. 76818	
ILLINOIS FED. AID PROJECT				



MODEL: D:\p1049\DOT\DOT CMT I-270_Phase 1\DCN\Design\Final\Drawings\045-2000917_dtr_423rps-STG1A_270-010.dgn
 FILE NAME: 2117049 DOT CMT I-270_Phase 1\DCN\Design\Final\Drawings\045-2000917_dtr_423rps-STG1A_270-010.dgn

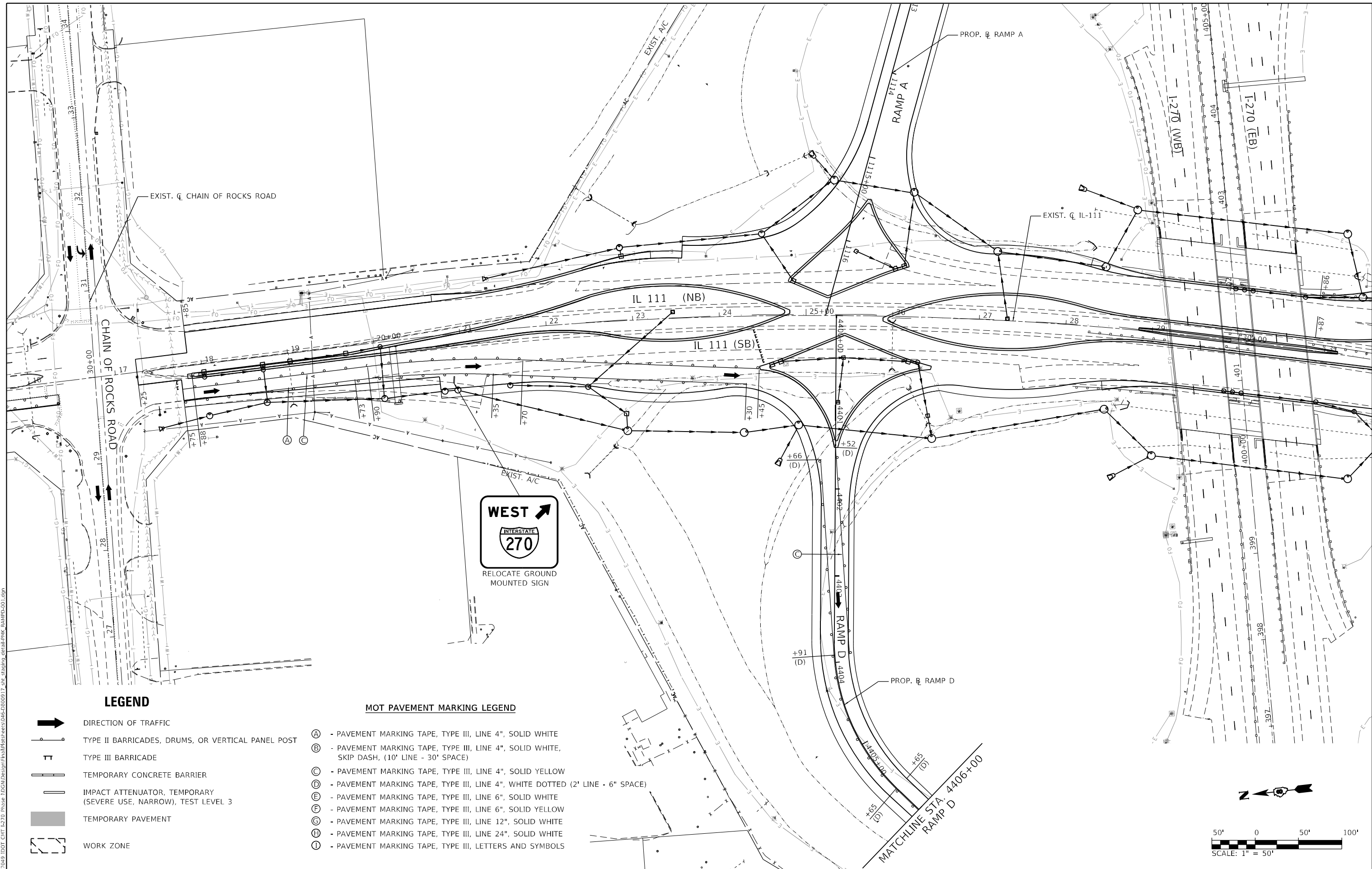
USER NAME = jdardeen	DESIGNED - JRD	REVISED -
DRAWN - JRD	REVISIONS -	
PLOT SCALE = 100,0000' / in.	CHECKED - SLD	REVISED -
PLOT DATE = 6/4/2024	DATE - 6/4/2024	REVISED -

STATE OF ILLINOIS
DEPARTMENT OF TRANSPORTATION

MAINTENANCE OF TRAFFIC - STAGE 1A	
F.A.I. 270 (I-270)	
SCALE: 1" = 50'	SHEET 45 OF 87 SHEETS
STA. 409+00	TO STA. 423+00

F.A.I. RTE.	SECTION	COUNTY	TOTAL SHEETS	SHEET NO.
270	60-3K-1	MADISON	576	111
			CONTRACT NO. 76818	
ILLINOIS FED. AID PROJECT				

MODEL: 60_Scale_Clipart_Signs
 FILE NAME: Z:\1049_1201_CMT_L270_Phase_1\DCM\Design\Final\Traffic\04162024\17_drt_traffic_detail_PMK_RAMPD-001.dgn

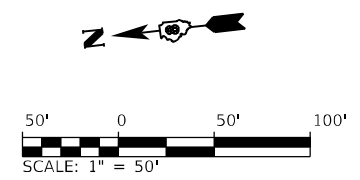


LEGEND

- DIRECTION OF TRAFFIC
- TYPE II BARRICADES, DRUMS, OR VERTICAL PANEL POST
- TYPE III BARRICADE
- TEMPORARY CONCRETE BARRIER
- IMPACT ATTENUATOR, TEMPORARY (SEVERE USE, NARROW), TEST LEVEL 3
- TEMPORARY PAVEMENT
- WORK ZONE

MOT PAVEMENT MARKING LEGEND

- (A) - PAVEMENT MARKING TAPE, TYPE III, LINE 4", SOLID WHITE
- (B) - PAVEMENT MARKING TAPE, TYPE III, LINE 4", SOLID WHITE, SKIP DASH, (10' LINE - 30' SPACE)
- (C) - PAVEMENT MARKING TAPE, TYPE III, LINE 4", SOLID YELLOW
- (D) - PAVEMENT MARKING TAPE, TYPE III, LINE 4", WHITE DOTTED (2' LINE - 6" SPACE)
- (E) - PAVEMENT MARKING TAPE, TYPE III, LINE 6", SOLID WHITE
- (F) - PAVEMENT MARKING TAPE, TYPE III, LINE 6", SOLID YELLOW
- (G) - PAVEMENT MARKING TAPE, TYPE III, LINE 12", SOLID WHITE
- (H) - PAVEMENT MARKING TAPE, TYPE III, LINE 24", SOLID WHITE
- (I) - PAVEMENT MARKING TAPE, TYPE III, LETTERS AND SYMBOLS

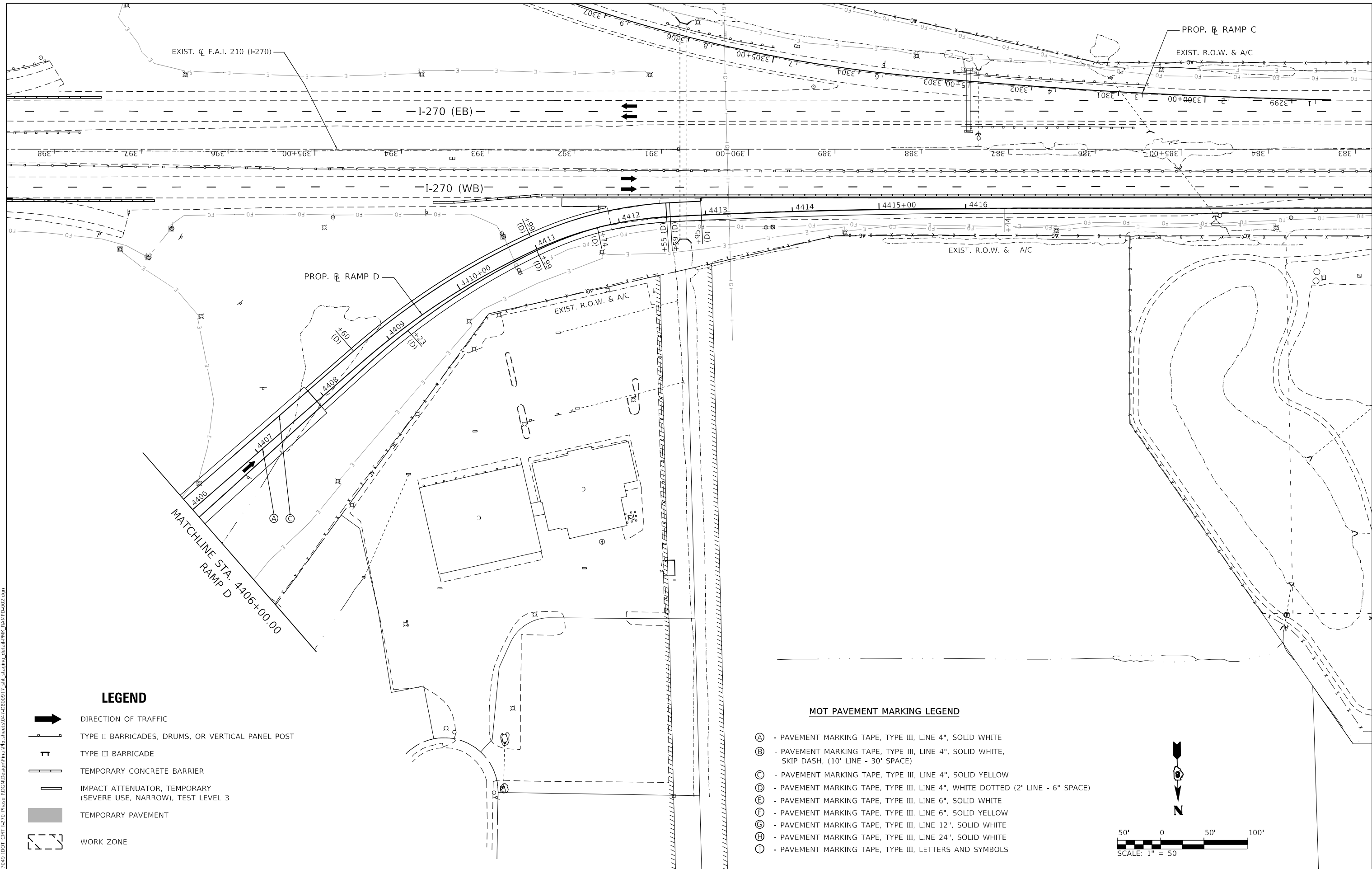


USER NAME = jdardeen	DESIGNED - JRD	REVISED -
PLOT SCALE = 100,0000' / in.	DRAWN - JRD	REVISED -
PLOT DATE = 6/4/2024	CHECKED - SLD	REVISED -
	DATE - 6/4/2024	REVISED -

**STATE OF ILLINOIS
 DEPARTMENT OF TRANSPORTATION**

**MAINTENANCE OF TRAFFIC - STAGE 1A
 RAMP D TRAFFIC AFTER RAMP CONSTRUCTION DETAIL**
 SCALE: 1" = 50' SHEET 46 OF 87 SHEETS STA. 20+20 TO STA. 30+00

F.A.I. RTE. 270	SECTION 60-3K-1	COUNTY MADISON	TOTAL SHEETS 576	SHEET NO. 112
ILLINOIS FED. AID PROJECT			CONTRACT NO. 76818	

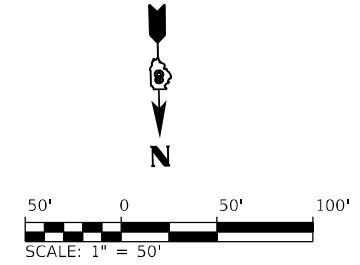


LEGEND

- DIRECTION OF TRAFFIC
- TYPE II BARRICADES, DRUMS, OR VERTICAL PANEL POST
- TYPE III BARRICADE
- TEMPORARY CONCRETE BARRIER
- IMPACT ATTENUATOR, TEMPORARY (SEVERE USE, NARROW), TEST LEVEL 3
- TEMPORARY PAVEMENT
- WORK ZONE

MOT PAVEMENT MARKING LEGEND

- (A) - PAVEMENT MARKING TAPE, TYPE III, LINE 4", SOLID WHITE
- (B) - PAVEMENT MARKING TAPE, TYPE III, LINE 4", SOLID WHITE, SKIP DASH, (10' LINE - 30' SPACE)
- (C) - PAVEMENT MARKING TAPE, TYPE III, LINE 4", SOLID YELLOW
- (D) - PAVEMENT MARKING TAPE, TYPE III, LINE 4", WHITE DOTTED (2' LINE - 6" SPACE)
- (E) - PAVEMENT MARKING TAPE, TYPE III, LINE 6", SOLID WHITE
- (F) - PAVEMENT MARKING TAPE, TYPE III, LINE 6", SOLID YELLOW
- (G) - PAVEMENT MARKING TAPE, TYPE III, LINE 12", SOLID WHITE
- (H) - PAVEMENT MARKING TAPE, TYPE III, LINE 24", SOLID WHITE
- (I) - PAVEMENT MARKING TAPE, TYPE III, LETTERS AND SYMBOLS



MODEL Path: \\...
 FILE NAME: 2417049 IDOT CMT I-270 Phase 10GNDesignFinalRampDetail042520240917.dwg, ctanlog, detail, PMK, RAMPD-02.dwg

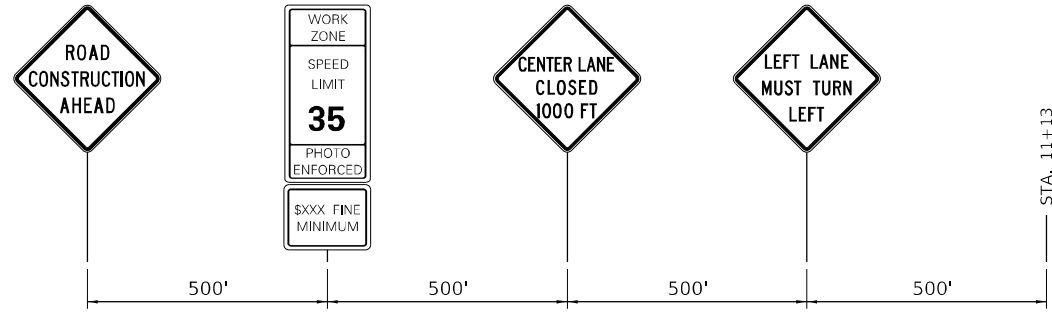
USER NAME = jdardeen	DESIGNED - JRD	REVISED -
DRAWN - JRD	REVISIONS -	
PLOT SCALE = 100,0000' / in.	CHECKED - SLD	REVISIONS -
PLOT DATE = 6/4/2024	DATE - 6/4/2024	REVISIONS -

**STATE OF ILLINOIS
DEPARTMENT OF TRANSPORTATION**

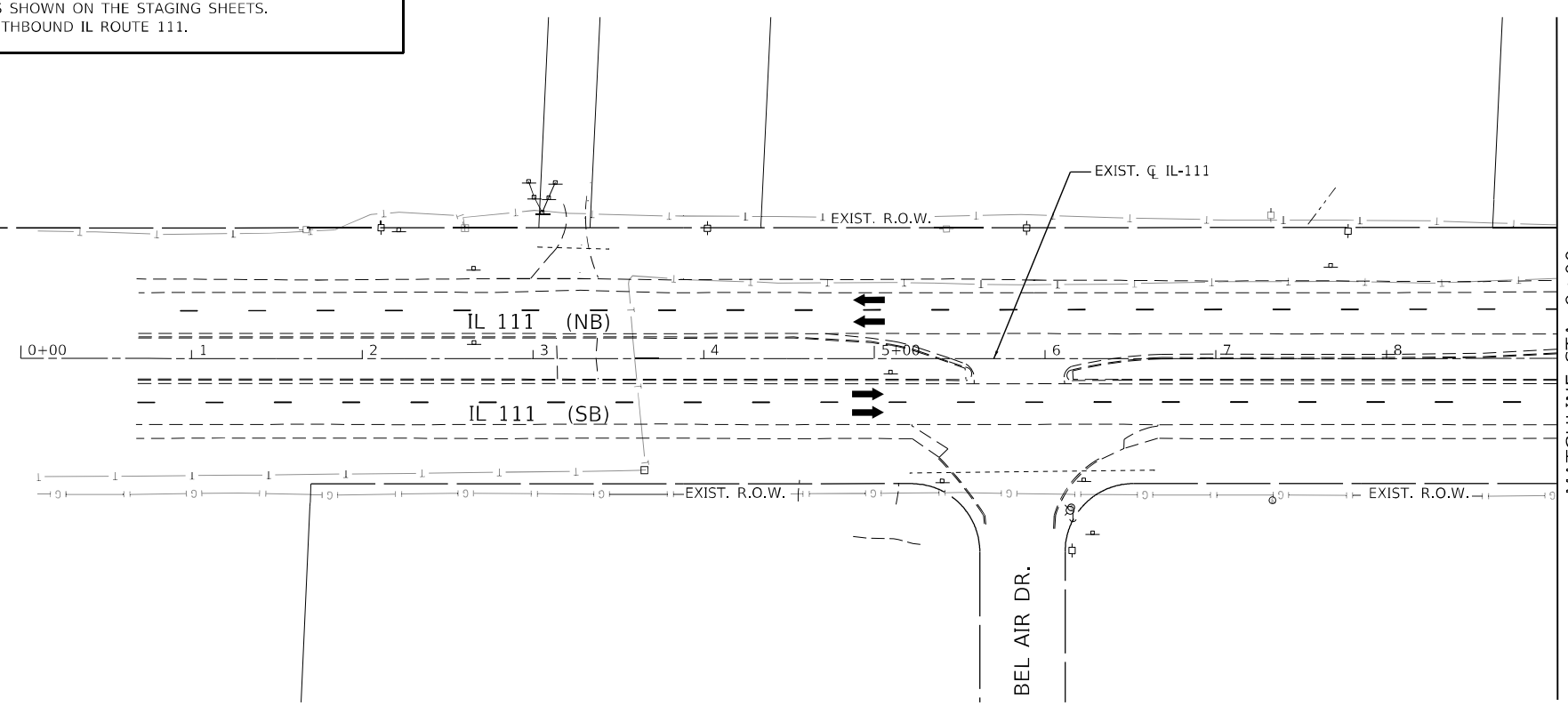
MAINTENANCE OF TRAFFIC - STAGE 1A	
RAMP D TRAFFIC AFTER RAMP CONSTRUCTION DETAIL	
SCALE: 1" = 50'	SHEET 47 OF 87 SHEETS
STA. 4406+00	TO STA. 4416+16.47

F.A.I. RTE. 270	SECTION 60-3K-1	COUNTY MADISON	TOTAL SHEETS 576	SHEET NO. 113
			CONTRACT NO. 76818	
ILLINOIS FED. AID PROJECT				

ADVANCED SIGNING ALONG IL ROUTE 111 (SOUTHBOUND)

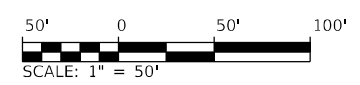


- NOTES:
 1. WHEN NECESSARY, COVER SIGNS IN CONFLICT WITH THE TRAFFIC PATTERNS SHOWN ON THE STAGING SHEETS.
 2. ALL ADVANCED WARNING SIGNS SHALL BE PLACED ON EITHER SIDE OF SOUTHBOUND IL ROUTE 111.



LEGEND

- DIRECTION OF TRAFFIC
- TYPE II BARRICADES, DRUMS, OR VERTICAL PANEL POST
- TYPE III BARRICADE
- TEMPORARY CONCRETE BARRIER
- IMPACT ATTENUATOR, TEMPORARY (SEVERE USE, NARROW), TEST LEVEL 3
- TEMPORARY PAVEMENT
- WORK ZONE



MODEL: 60_Schb_Clipart_Signs.dwg
 FILE NAME: Z:\1049_P01_C01_P370_Phase_1\DCM\Design\Final\Drawings\048-2000917_dht_atb\p05-STG1B_111_001.dgn

USER NAME = jdardeen	DESIGNED - JRD	REVISED -
DRAWN - JRD	REVISIONS -	
PLOT SCALE = 100,0000' / in.	CHECKED - SLD	REVISED -
PLOT DATE = 6/4/2024	DATE - 6/4/2024	REVISED -

**STATE OF ILLINOIS
DEPARTMENT OF TRANSPORTATION**

**MAINTENANCE OF TRAFFIC - STAGE 1B
F.A.P. 582 (IL 111)**

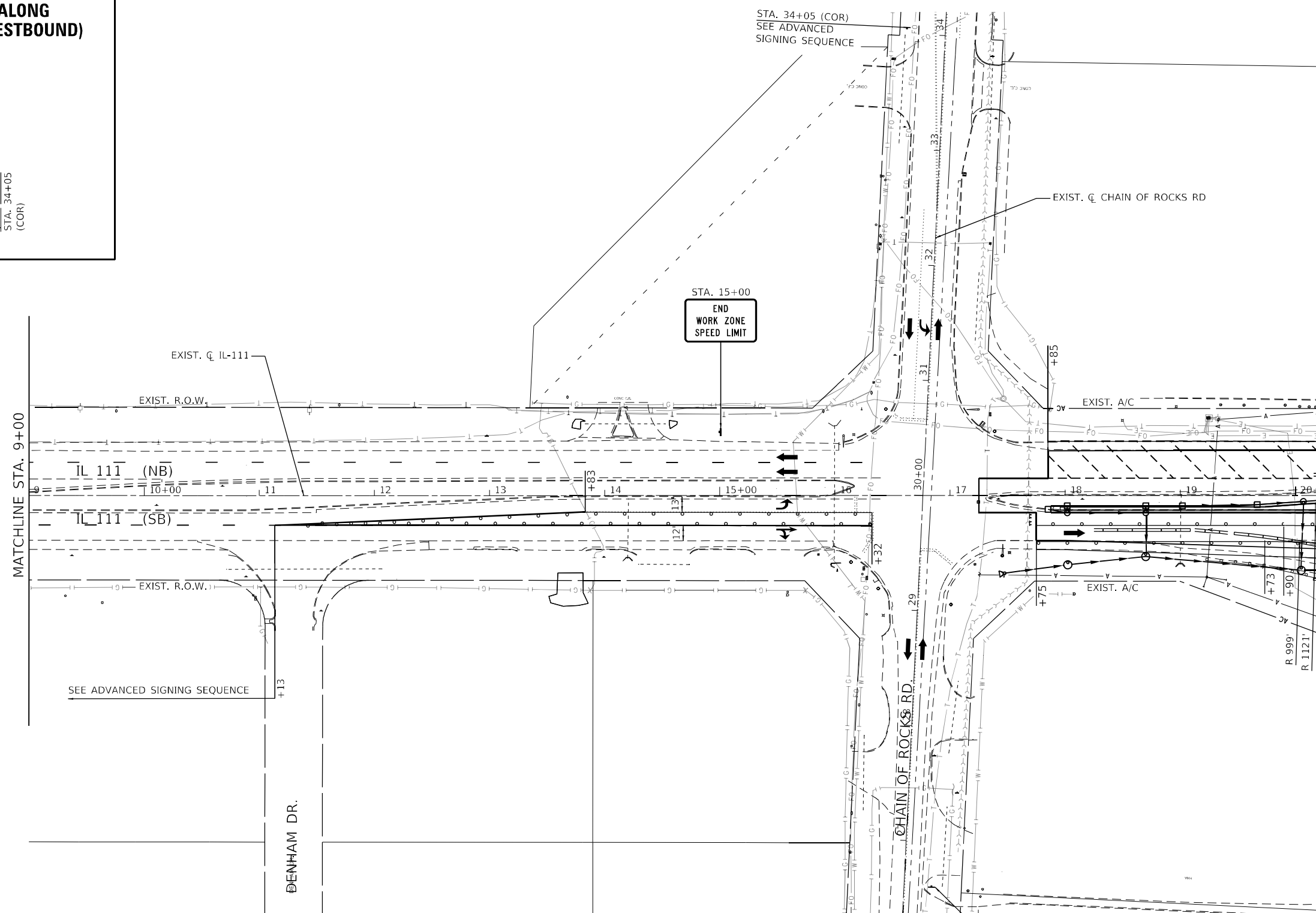

SCALE: 1" = 50' SHEET 48 OF 87 SHEETS STA. 0+00 TO STA. 9+00

F.A.I. RTE.	SECTION	COUNTY	TOTAL SHEETS	SHEET NO.
270	60-3K-1	MADISON	576	114
CONTRACT NO. 76818			ILLINOIS FED. AID PROJECT	

**ADVANCED SIGNING ALONG
CHAIN OF ROCKS RD (WESTBOUND)**



100'
STA. 34+05
(COR)

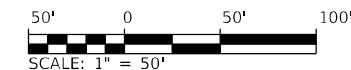


LEGEND

- DIRECTION OF TRAFFIC
- TYPE II BARRICADES, DRUMS, OR VERTICAL PANEL POST
- TYPE III BARRICADE
- TEMPORARY CONCRETE BARRIER
- IMPACT ATTENUATOR, TEMPORARY (SEVERE USE, NARROW), TEST LEVEL 3
- TEMPORARY PAVEMENT
- WORK ZONE



STA. 26+61 (COR)



MODEL: 60_Sch_Clipart_Series
FILE NAME: Z:\1049\DOT_CMT_L270_Phase_1\DCM\Design\Final\Drawings\049-2000917_dht_4tblpns-STG1B_111_002.dgn

USER NAME = jdardeen	DESIGNED - JRD	REVISED -
DRAWN - JRD	REVISIONS -	
PLOT SCALE = 100,0000' / in.	CHECKED - SLD	REVISED -
PLOT DATE = 6/4/2024	DATE - 6/4/2024	REVISED -

**STATE OF ILLINOIS
DEPARTMENT OF TRANSPORTATION**

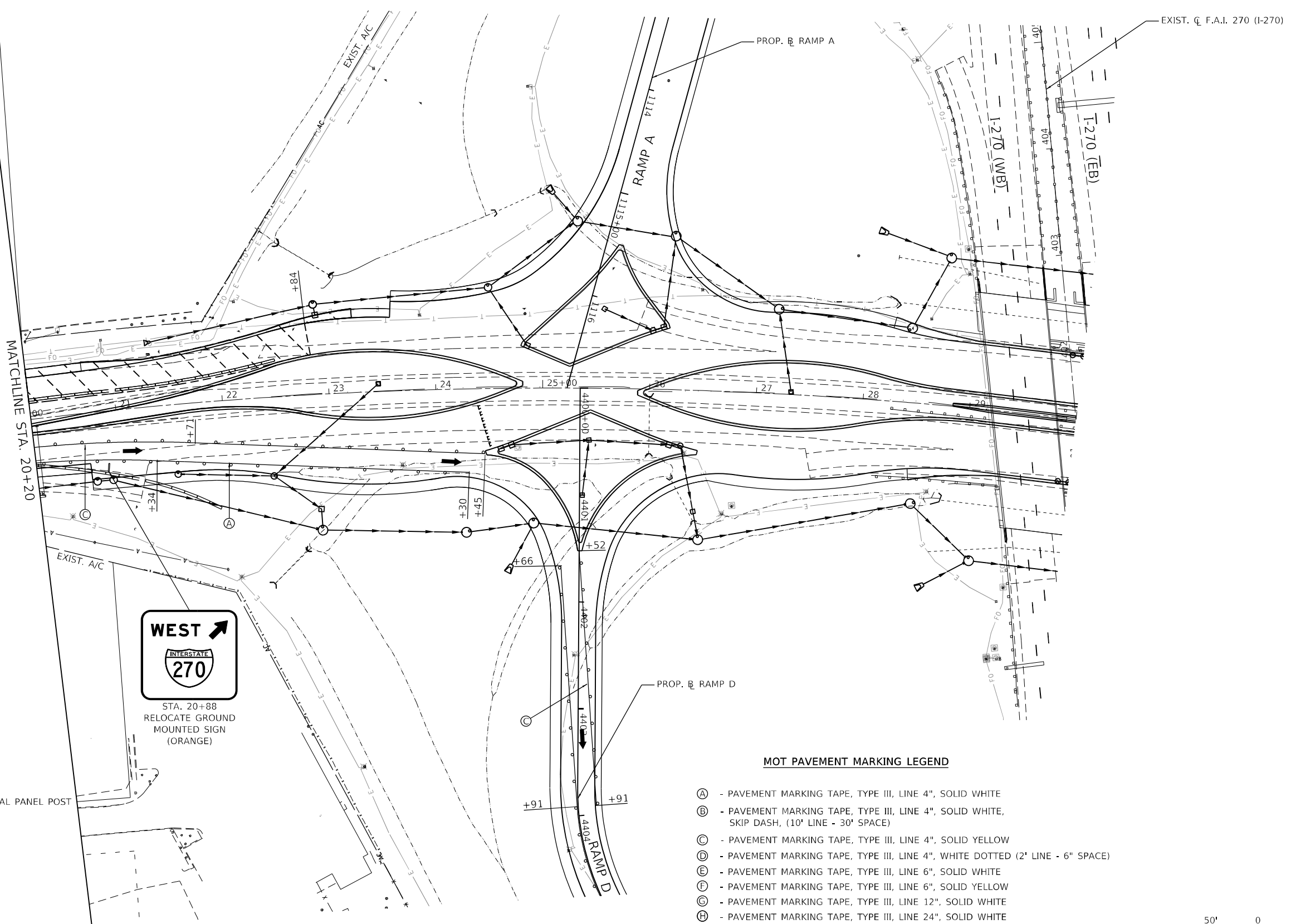
**MAINTENANCE OF TRAFFIC - STAGE 1B
F.A.P. 582 (IL 111)**

SCALE: 1" = 50' SHEET 49 OF 87 SHEETS STA. 9+00 TO STA. 20+20

F.A.I. RTE.	SECTION	COUNTY	TOTAL SHEETS	SHEET NO.
270	60-3K-1	MADISON	576	115
			CONTRACT NO. 76818	
ILLINOIS FED. AID PROJECT				



SEE RAMP C5
DETOUR SIGNAGE DETAIL



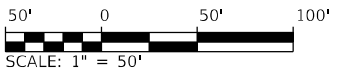
STA. 20+88
RELOCATE GROUND
MOUNTED SIGN
(ORANGE)

LEGEND

- DIRECTION OF TRAFFIC
- TYPE II BARRICADES, DRUMS, OR VERTICAL PANEL POST
- TYPE III BARRICADE
- TEMPORARY CONCRETE BARRIER
- IMPACT ATTENUATOR, TEMPORARY (SEVERE USE, NARROW), TEST LEVEL 3
- TEMPORARY PAVEMENT
- WORK ZONE

MOT PAVEMENT MARKING LEGEND

- (A) - PAVEMENT MARKING TAPE, TYPE III, LINE 4", SOLID WHITE
- (B) - PAVEMENT MARKING TAPE, TYPE III, LINE 4", SOLID WHITE, SKIP DASH, (10' LINE - 30' SPACE)
- (C) - PAVEMENT MARKING TAPE, TYPE III, LINE 4", SOLID YELLOW
- (D) - PAVEMENT MARKING TAPE, TYPE III, LINE 4", WHITE DOTTED (2' LINE - 6" SPACE)
- (E) - PAVEMENT MARKING TAPE, TYPE III, LINE 6", SOLID WHITE
- (F) - PAVEMENT MARKING TAPE, TYPE III, LINE 6", SOLID YELLOW
- (G) - PAVEMENT MARKING TAPE, TYPE III, LINE 12", SOLID WHITE
- (H) - PAVEMENT MARKING TAPE, TYPE III, LINE 24", SOLID WHITE
- (I) - PAVEMENT MARKING TAPE, TYPE III, LETTERS AND SYMBOLS



MODEL: 60_Sch1_Cliprpt_Sht1.dwg
FILE NAME: Z:\1009_1201_Civil_1270_Phase_1\DCADesign\Final\Drawings\050-02000917_dtr_4tabrps-STG1B_111_003.dgn

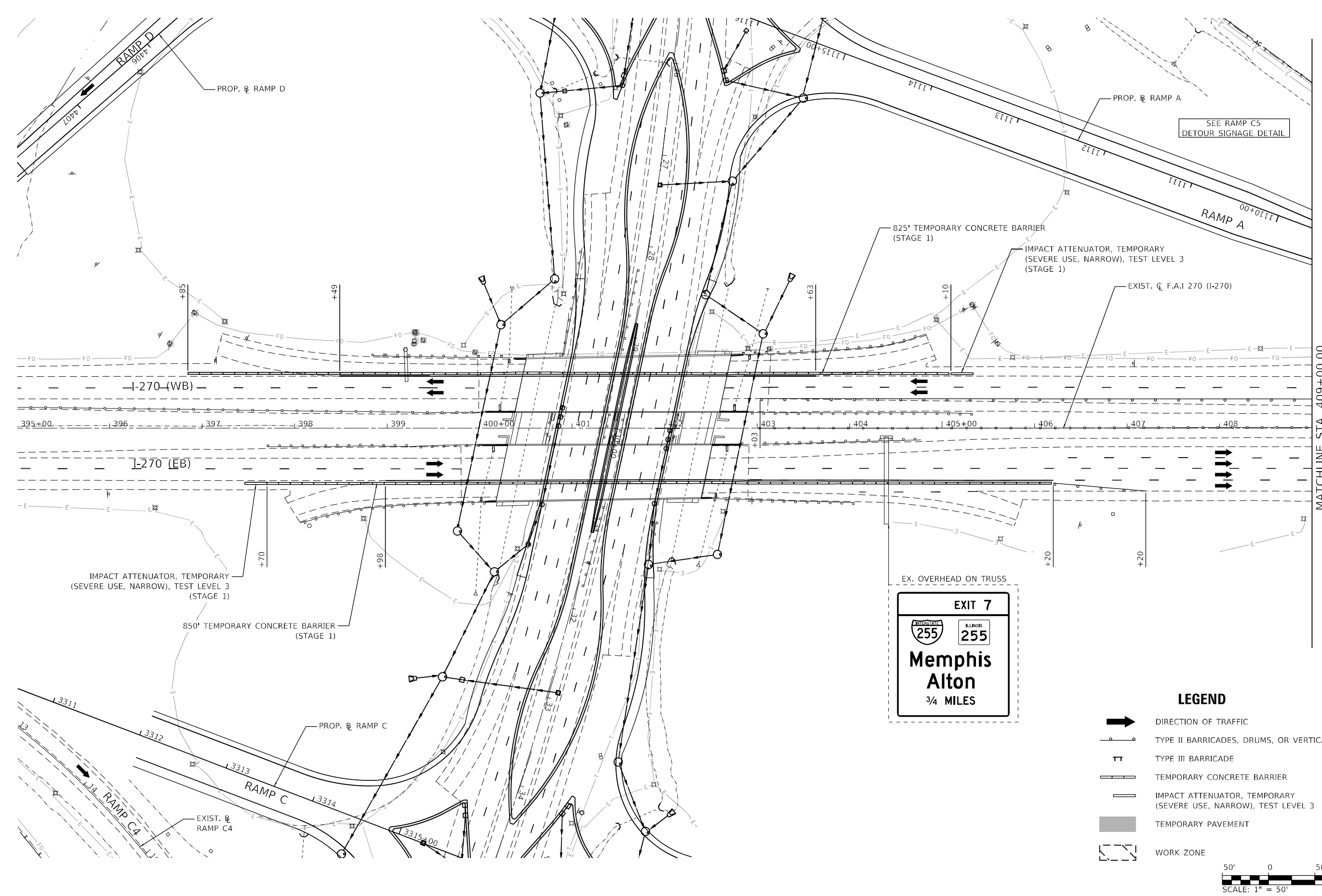
USER NAME = jdardeen	DESIGNED - JRD	REVISED -
	DRAWN - JRD	REVISED -
PLOT SCALE = 100,0000' / in.	CHECKED - SLD	REVISED -
PLOT DATE = 6/4/2024	DATE - 6/4/2024	REVISED -

**STATE OF ILLINOIS
DEPARTMENT OF TRANSPORTATION**

**MAINTENANCE OF TRAFFIC - STAGE 1B
F.A.P. 582 (IL 111)**

SCALE: 1" = 50' SHEET 50 OF 87 SHEETS STA. 20+20 TO STA. 30+00

F.A.I. RTE.	SECTION	COUNTY	TOTAL SHEETS	SHEET NO.
270	60-3K-1	MADISON	576	116
CONTRACT NO. 76818				
ILLINOIS FED. AID PROJECT				



MATCHLINE STA. 409+00.00

EX. OVERHEAD ON TRUSS

EXIT 7

MISSOURI
255

ILLINOIS
255

**Memphis
Alton**

¾ MILES

LEGEND

- DIRECTION OF TRAFFIC
- TYPE II BARRICADES, DRUMS, OR VERTICAL PANEL POST
- TYPE III BARRICADE
- TEMPORARY CONCRETE BARRIER
- IMPACT ATTENUATOR, TEMPORARY (SEVERE USE, NARROW), TEST LEVEL 3
- TEMPORARY PAVEMENT
- WORK ZONE

SCALE: 1" = 50'

MODEL: D:\p1\17049 IDOT CMT I-270 Phase 1\DCN\Design\Final\Drawings\05-1-2024\0917_dht_atn\17049-51G IB_270_009.dgn
FILE NAME: 2417049 IDOT CMT I-270 Phase 1\DCN\Design\Final\Drawings\05-1-2024\0917_dht_atn\17049-51G IB_270_009.dgn

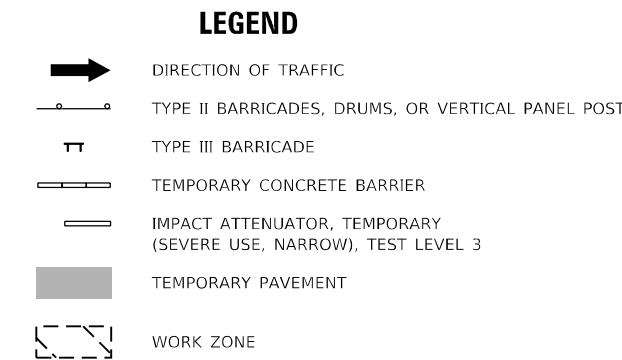
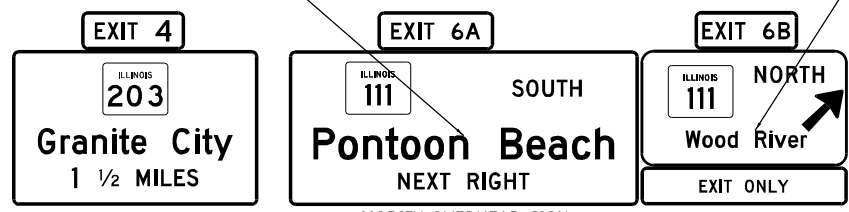
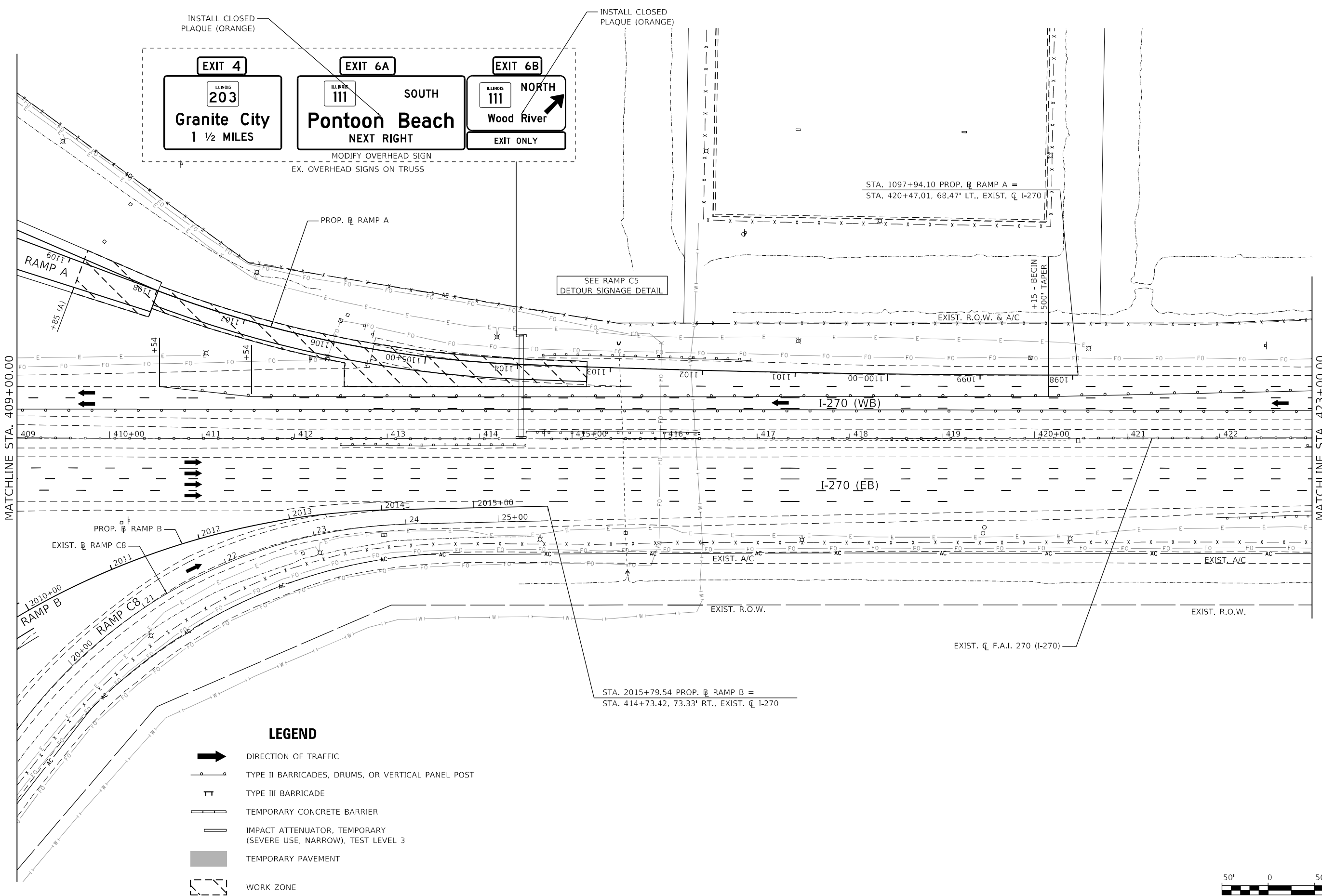
USER NAME = jdardeen	DESIGNED - JRD	REVISED -	
	DRAWN - JRD	REVISED -	
PLOT SCALE = 100,0000' / in.	CHECKED - SLD	REVISED -	
PLOT DATE = 6/4/2024	DATE - 6/4/2024	REVISED -	

**STATE OF ILLINOIS
DEPARTMENT OF TRANSPORTATION**

**MAINTENANCE OF TRAFFIC - STAGE 1B
F.A.I. 270 (I-270)**

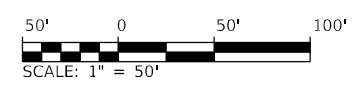
SCALE: 1" = 50' SHEET 51 OF 87 SHEETS STA. 395+00 TO STA. 409+00

F.A.I. RTE.	SECTION	COUNTY	TOTAL SHEETS	SHEET NO.
270	60-3K-1	MADISON	576	117
			CONTRACT NO. 76818	
<small>ILLINOIS FED. AID PROJECT</small>				



STA. 2015+79.54 PROP. RAMP B =
STA. 414+73.42, 73.33' RT., EXIST. C I-270

STA. 1097+94.10 PROP. RAMP A =
STA. 420+47.01, 68.47' LT., EXIST. C I-270



MODEL: Default
FILE NAME: Z:\17049 IDOT CMT I-270 Phase 1\DCN\Design\Final\Drawings\52-2000917.dwg, dtd:\p5-516_210_010.dgn

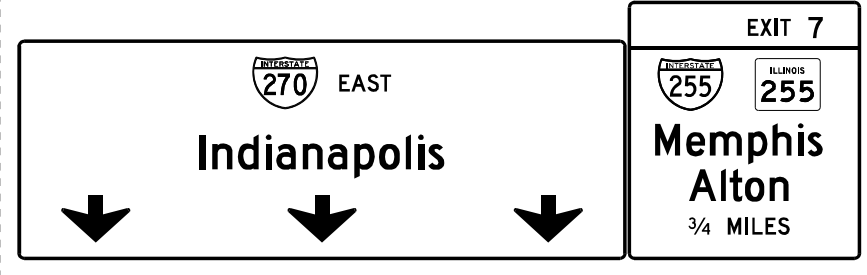
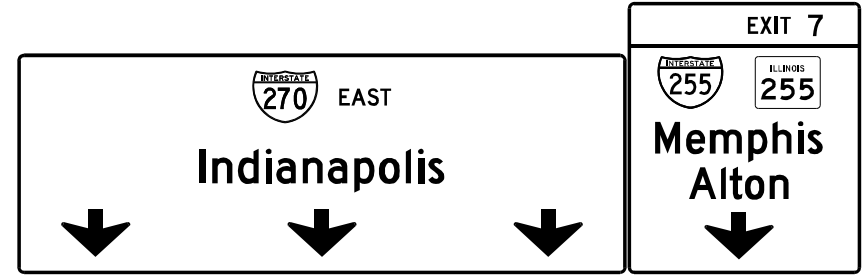
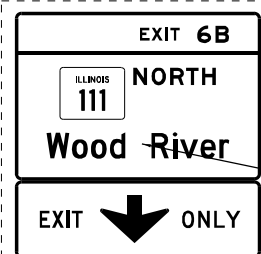
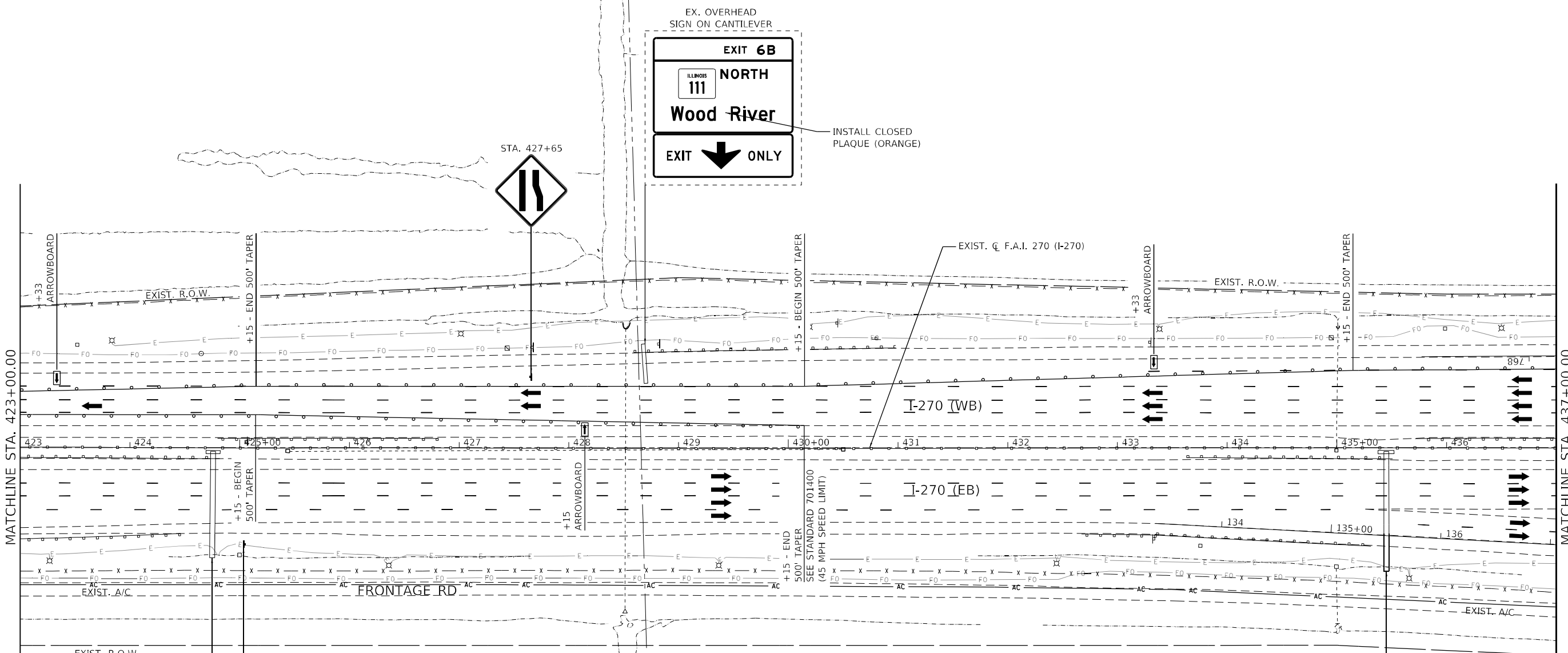
USER NAME = jdardeen	DESIGNED - JRD	REVISED -
DRAWN - JRD	REVISOR -	
PLOT SCALE = 100,0000' / in.	CHECKED - SLD	REVISED -
PLOT DATE = 6/4/2024	DATE - 6/4/2024	REVISED -

**STATE OF ILLINOIS
DEPARTMENT OF TRANSPORTATION**

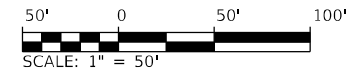
**MAINTENANCE OF TRAFFIC - STAGE 1B
F.A.I. 270 (I-270)**

SCALE: 1" = 50' SHEET 52 OF 87 SHEETS STA. 409+00 TO STA. 423+00

F.A.I. RTE.	SECTION	COUNTY	TOTAL SHEETS	SHEET NO.
270	60-3K-1	MADISON	576	118
CONTRACT NO. 76818				
ILLINOIS FED. AID PROJECT				



- LEGEND**
- DIRECTION OF TRAFFIC
 - TYPE II BARRICADES, DRUMS, OR VERTICAL PANEL POST
 - TYPE III BARRICADE
 - TEMPORARY CONCRETE BARRIER
 - IMPACT ATTENUATOR, TEMPORARY (SEVERE USE, NARROW), TEST LEVEL 3
 - TEMPORARY PAVEMENT
 - WORK ZONE



MODEL: Default
 FILE NAME: Z:\17049 IDOT CMT I-270 Phase 1\DCM\Design\Final\Traffic\053-2000917_dtr_traffic-STG 1B_210-011.dgn

USER NAME = jdardeen	DESIGNED - JRD	REVISED -
DRAWN - JRD	REVISOR -	
PLOT SCALE = 100,0000' / in.	CHECKED - SLD	REVISED -
PLOT DATE = 6/4/2024	DATE - 6/4/2024	REVISED -

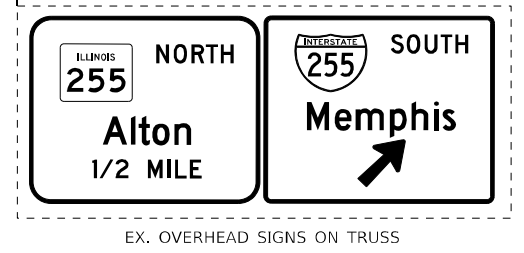
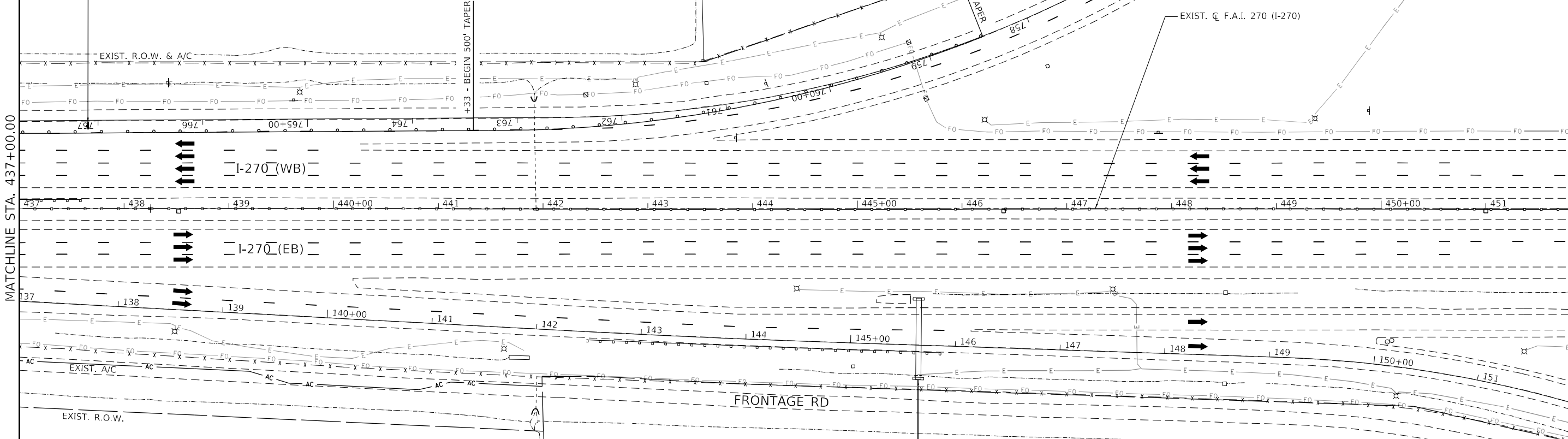
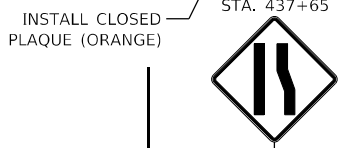
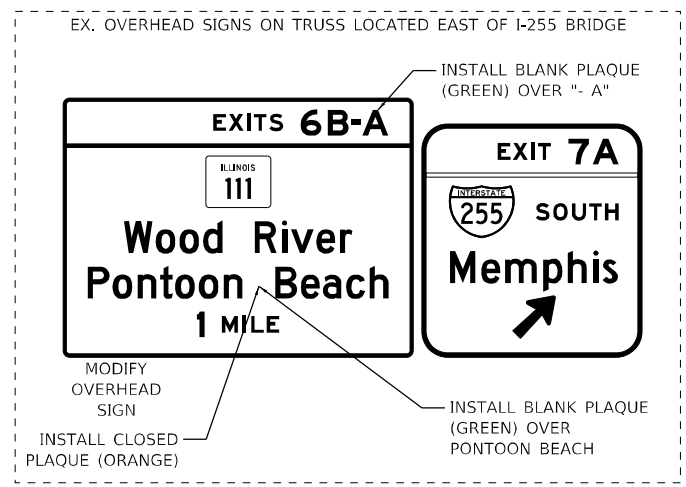
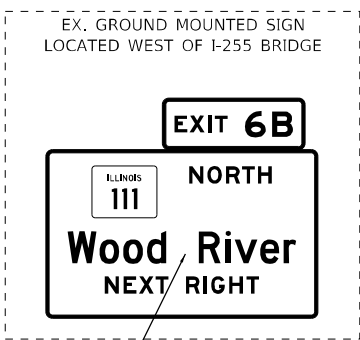
STATE OF ILLINOIS
DEPARTMENT OF TRANSPORTATION

MAINTENANCE OF TRAFFIC - STAGE 1B
F.A.I. 270 (I-270)

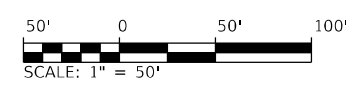
SCALE: 1" = 50' SHEET 53 OF 87 SHEETS STA. 423+00 TO STA. 437+00

F.A.I. RTE.	SECTION	COUNTY	TOTAL SHEETS	SHEET NO.
270	60-3K-1	MADISON	576	119
CONTRACT NO. 76818				

ILLINOIS FED. AID PROJECT



- LEGEND**
- DIRECTION OF TRAFFIC
 - TYPE II BARRICADES, DRUMS, OR VERTICAL PANEL POST
 - TYPE III BARRICADE
 - TEMPORARY CONCRETE BARRIER
 - IMPACT ATTENUATOR, TEMPORARY (SEVERE USE, NARROW), TEST LEVEL 3
 - TEMPORARY PAVEMENT
 - WORK ZONE



MODEL: D:\p1\17049 IDOT CMT I-270 Phase 1\DCN\Design\Final\Drawings\54-2000917.dwg; dtd:\p1\17049 IDOT CMT I-270 Phase 1\DCN\Design\Final\Drawings\54-2000917.dwg
 FILE NAME: 2417049 IDOT CMT I-270 Phase 1\DCN\Design\Final\Drawings\54-2000917.dwg; dtd:\p1\17049 IDOT CMT I-270 Phase 1\DCN\Design\Final\Drawings\54-2000917.dwg

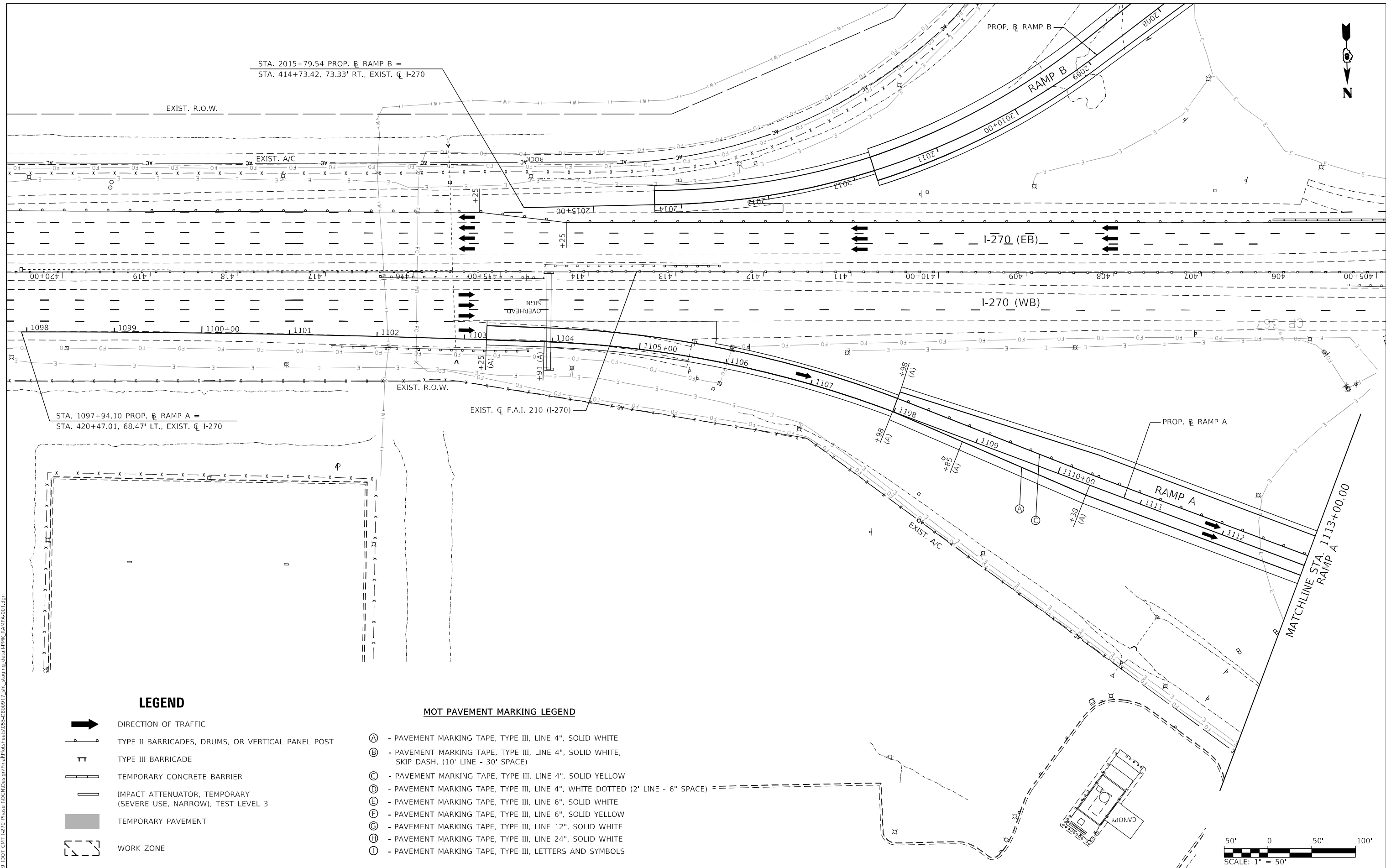
USER NAME = jdardeen	DESIGNED - JRD	REVISED -
DRAWN - JRD	REVISED -	
PLOT SCALE = 100,0000' / in.	CHECKED - SLD	REVISED -
PLOT DATE = 6/4/2024	DATE - 6/4/2024	REVISED -

**STATE OF ILLINOIS
DEPARTMENT OF TRANSPORTATION**

SCALE: 1" = 50'		SHEET 54 OF 87 SHEETS		STA. 437+00 TO STA. 451+00	
		MAINTENANCE OF TRAFFIC - STAGE 1B		F.A.I. 270 (I-270)	

F.A.I. RTE.	SECTION	COUNTY	TOTAL SHEETS	SHEET NO.
270	60-3K-1	MADISON	576	120
CONTRACT NO. 76818			ILLINOIS FED. AID PROJECT	

MODEL Path: I:\Projects\2024\270\Phase 1\DCN\Design\Final\Traffic\Stage 1B\Traffic\Detail\PMK_RAMP_A_01.dwg
 FILE NAME: 20240409 10:09 DDOT CMT 1-270 Phase 1\DCN\Design\Final\Traffic\Stage 1B\Traffic\Detail\PMK_RAMP_A_01.dwg



LEGEND

- DIRECTION OF TRAFFIC
- TYPE II BARRICADES, DRUMS, OR VERTICAL PANEL POST
- TYPE III BARRICADE
- TEMPORARY CONCRETE BARRIER
- IMPACT ATTENUATOR, TEMPORARY (SEVERE USE, NARROW), TEST LEVEL 3
- TEMPORARY PAVEMENT
- WORK ZONE

MOT PAVEMENT MARKING LEGEND

- (A) - PAVEMENT MARKING TAPE, TYPE III, LINE 4", SOLID WHITE
- (B) - PAVEMENT MARKING TAPE, TYPE III, LINE 4", SOLID WHITE, SKIP DASH, (10' LINE - 30' SPACE)
- (C) - PAVEMENT MARKING TAPE, TYPE III, LINE 4", SOLID YELLOW
- (D) - PAVEMENT MARKING TAPE, TYPE III, LINE 4", WHITE DOTTED (2' LINE - 6" SPACE)
- (E) - PAVEMENT MARKING TAPE, TYPE III, LINE 6", SOLID WHITE
- (F) - PAVEMENT MARKING TAPE, TYPE III, LINE 6", SOLID YELLOW
- (G) - PAVEMENT MARKING TAPE, TYPE III, LINE 12", SOLID WHITE
- (H) - PAVEMENT MARKING TAPE, TYPE III, LINE 24", SOLID WHITE
- (I) - PAVEMENT MARKING TAPE, TYPE III, LETTERS AND SYMBOLS

USER NAME = jdardeen	DESIGNED - JRD	REVISED -
	DRAWN - JRD	REVISED -
PLOT SCALE = 100,0000' / in.	CHECKED - SLD	REVISED -
PLOT DATE = 6/4/2024	DATE - 6/4/2024	REVISED -

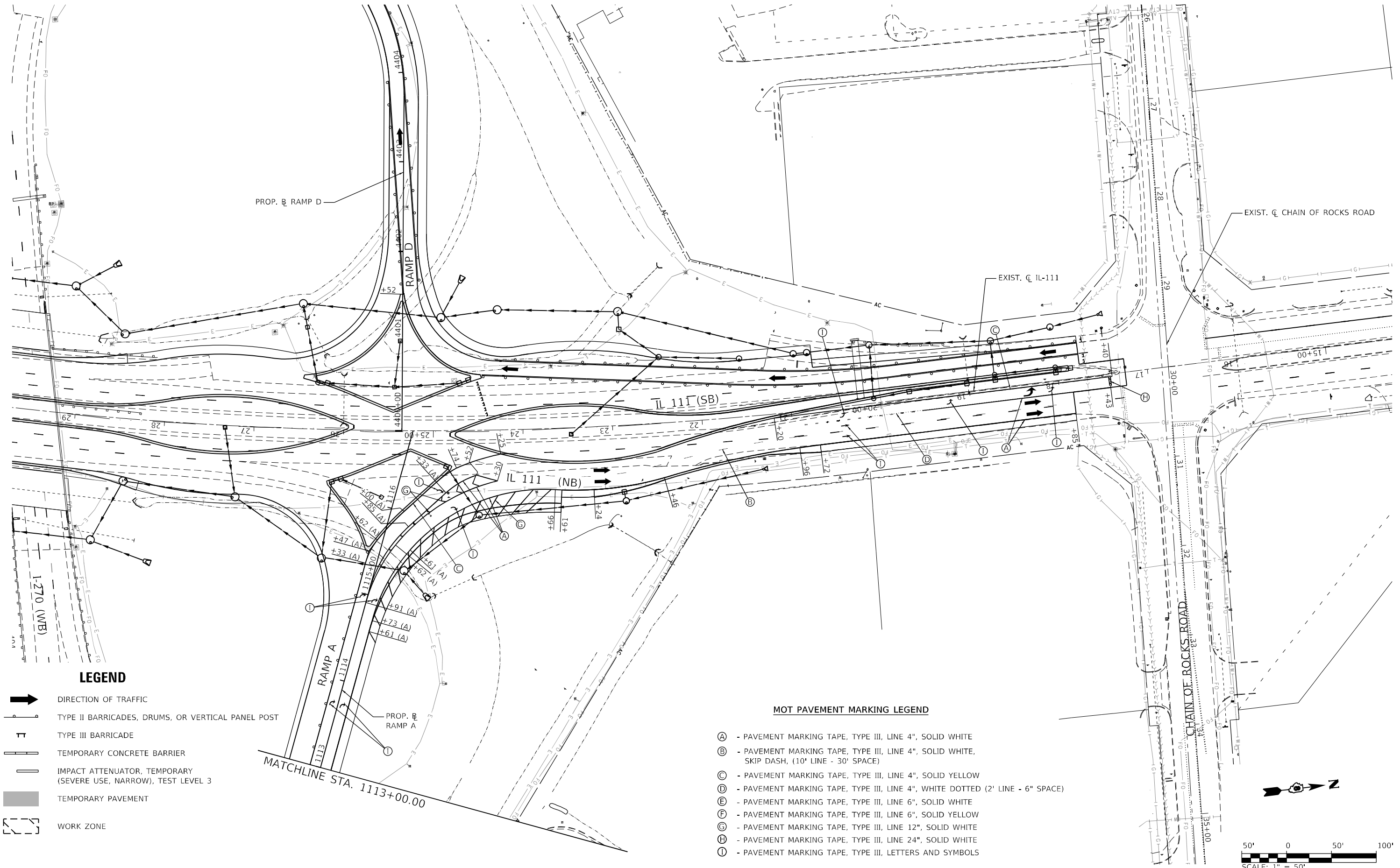
**STATE OF ILLINOIS
DEPARTMENT OF TRANSPORTATION**

**MAINTENANCE OF TRAFFIC-STAGE 1B
RAMP A AFTER RAMP CONSTRUCTION DETAIL**

SCALE: 1" = 50' SHEET 55 OF 87 SHEETS STA. 1097+94.10 TO STA. 1113+00

F.A.I. RTE.	SECTION	COUNTY	TOTAL SHEETS	SHEET NO.
270	60-3K-1	MADISON	576	121
CONTRACT NO. 76818				
ILLINOIS FED. AID PROJECT				

MODEL: S9_Sect1_Clip.mxd; Sheets
 FILE NAME: Z:\1009_1201_Cut_L270_Phase_1\DCM\Design\Final\Traffic\056-0300917_dtr_traffic_detail_PMK_RAMP_A-02.dwg

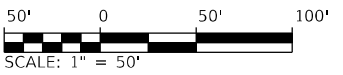


LEGEND

- DIRECTION OF TRAFFIC
- TYPE II BARRICADES, DRUMS, OR VERTICAL PANEL POST
- TYPE III BARRICADE
- TEMPORARY CONCRETE BARRIER
- IMPACT ATTENUATOR, TEMPORARY (SEVERE USE, NARROW), TEST LEVEL 3
- TEMPORARY PAVEMENT
- WORK ZONE

MOT PAVEMENT MARKING LEGEND

- (A) - PAVEMENT MARKING TAPE, TYPE III, LINE 4", SOLID WHITE
- (B) - PAVEMENT MARKING TAPE, TYPE III, LINE 4", SOLID WHITE, SKIP DASH, (10' LINE - 30' SPACE)
- (C) - PAVEMENT MARKING TAPE, TYPE III, LINE 4", SOLID YELLOW
- (D) - PAVEMENT MARKING TAPE, TYPE III, LINE 4", WHITE DOTTED (2' LINE - 6" SPACE)
- (E) - PAVEMENT MARKING TAPE, TYPE III, LINE 6", SOLID WHITE
- (F) - PAVEMENT MARKING TAPE, TYPE III, LINE 6", SOLID YELLOW
- (G) - PAVEMENT MARKING TAPE, TYPE III, LINE 12", SOLID WHITE
- (H) - PAVEMENT MARKING TAPE, TYPE III, LINE 24", SOLID WHITE
- (I) - PAVEMENT MARKING TAPE, TYPE III, LETTERS AND SYMBOLS



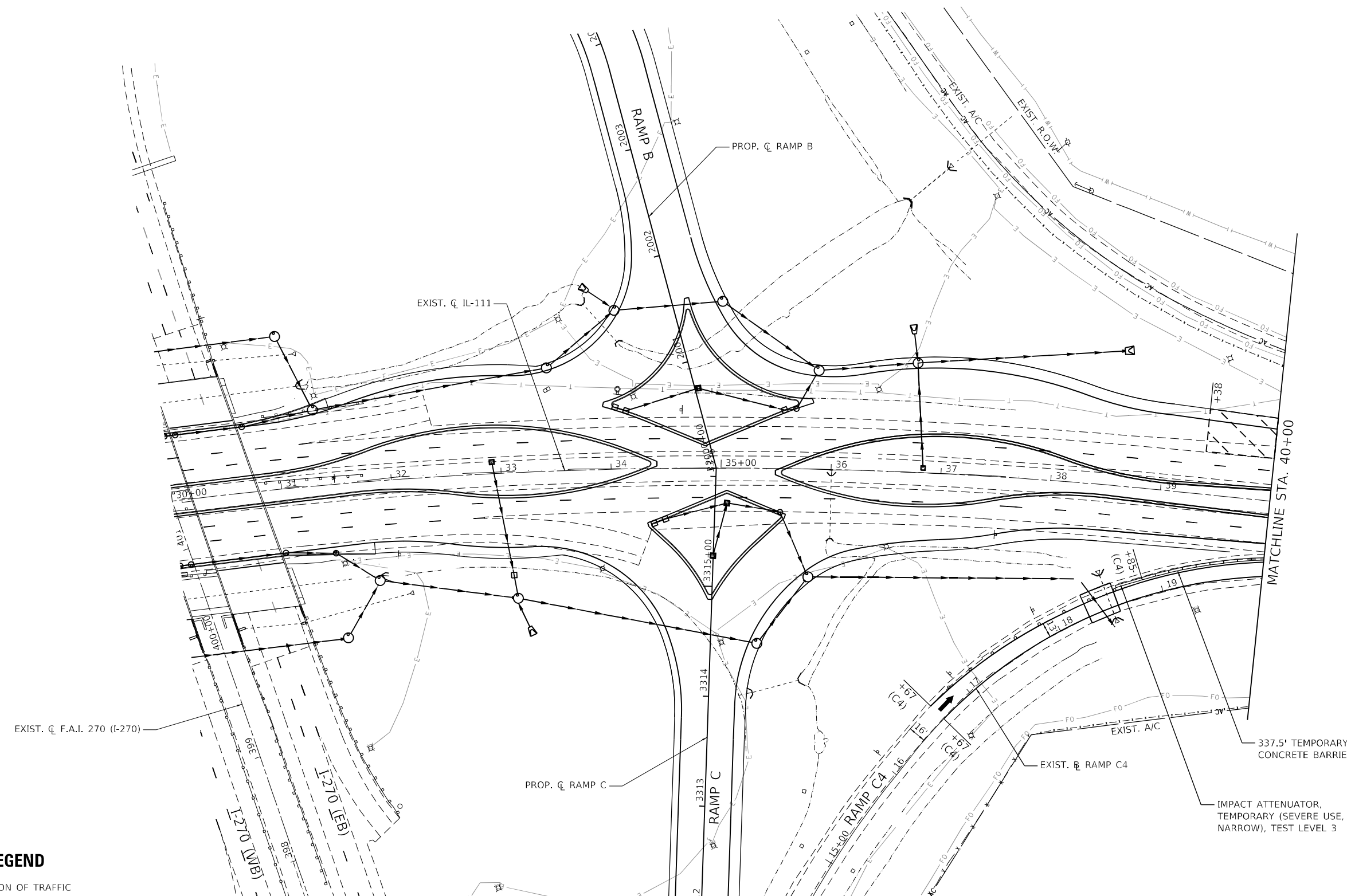
USER NAME = jdardeen	DESIGNED - JRD	REVISED -
DRAWN - JRD	REVISOR -	
PLOT SCALE = 100,0000' / in.	CHECKED - SLD	REVISOR -
PLOT DATE = 6/4/2024	DATE - 6/4/2024	REVISOR -

**STATE OF ILLINOIS
DEPARTMENT OF TRANSPORTATION**

**MAINTENANCE OF TRAFFIC - STAGE 1B
RAMP A TRAFFIC AFTER RAMP CONSTRUCTION DETAIL**

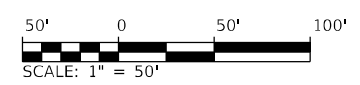
SCALE: 1" = 50' SHEET 56 OF 87 SHEETS STA. 1113+00 TO STA. 1116+89.81

F.A.I. RTE.	SECTION	COUNTY	TOTAL SHEETS	SHEET NO.
270	60-3K-1	MADISON	576	122
CONTRACT NO. 76818				
ILLINOIS FED. AID PROJECT				



LEGEND

- DIRECTION OF TRAFFIC
- TYPE II BARRICADES, DRUMS, OR VERTICAL PANEL POST
- TYPE III BARRICADE
- TEMPORARY CONCRETE BARRIER
- IMPACT ATTENUATOR, TEMPORARY (SEVERE USE, NARROW), TEST LEVEL 3
- TEMPORARY PAVEMENT
- WORK ZONE



MODEL: 60_Schb_Cliprpt_Shts.dwg
 FILE NAME: Z:\1049_1049_1049_1049_Phase_1049\Design\Final\Drawings\60-3K-111_004.dgn

USER NAME = jdardeen	DESIGNED - JRD	REVISED -
DRAWN - JRD	REVISED -	
PLOT SCALE = 100,0000' / in.	CHECKED - SLD	REVISED -
PLOT DATE = 6/4/2024	DATE - 6/4/2024	REVISED -

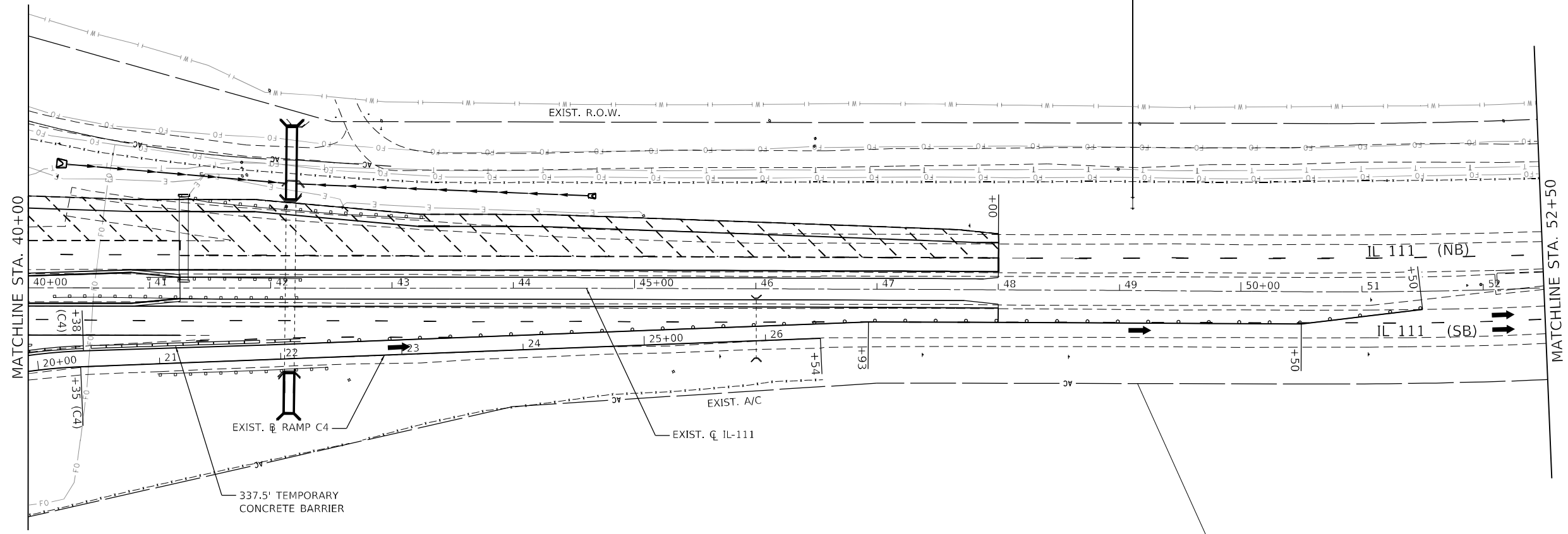
STATE OF ILLINOIS
DEPARTMENT OF TRANSPORTATION

MAINTENANCE OF TRAFFIC - STAGE 1C
F.A.P. 582 (IL 111)
 SCALE: 1" = 50' SHEET 57 OF 87 SHEETS STA. 30+00 TO STA. 40+00

F.A.I. RTE.	SECTION	COUNTY	TOTAL SHEETS	SHEET NO.
270	60-3K-1	MADISON	576	123
CONTRACT NO. 76818			ILLINOIS FED. AID PROJECT	

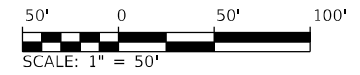


EX. GROUND MOUNTED SIGN



LEGEND

- DIRECTION OF TRAFFIC
- TYPE II BARRICADES, DRUMS, OR VERTICAL PANEL POST
- TYPE III BARRICADE
- TEMPORARY CONCRETE BARRIER
- IMPACT ATTENUATOR, TEMPORARY (SEVERE USE, NARROW), TEST LEVEL 3
- TEMPORARY PAVEMENT
- WORK ZONE



MODEL: E:\0_Sch\Clipping_Sheets
 FILE NAME: Z:\1049\DOT_CMT_L270_Phase_1\DCM\Design\Final\Drawings\058-0300017_dht_4tblmp-STG1C_IL111_005.dgn

USER NAME = jdardeen	DESIGNED - JRD	REVISED -
DRAWN - JRD	REVISIONS -	
PLOT SCALE = 100,0000' / in.	CHECKED - SLD	REVISED -
PLOT DATE = 6/4/2024	DATE - 6/4/2024	REVISED -

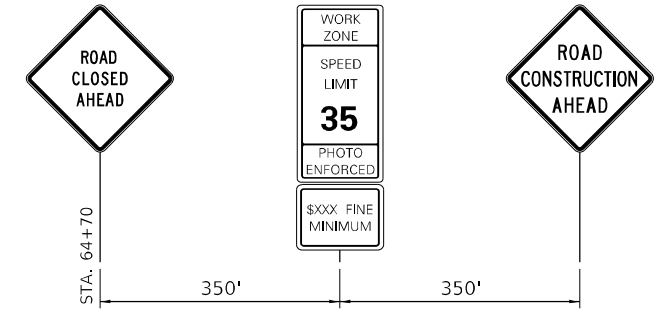
**STATE OF ILLINOIS
DEPARTMENT OF TRANSPORTATION**

**MAINTENANCE OF TRAFFIC - STAGE 1C
F.A.P. 582 (IL 111)**

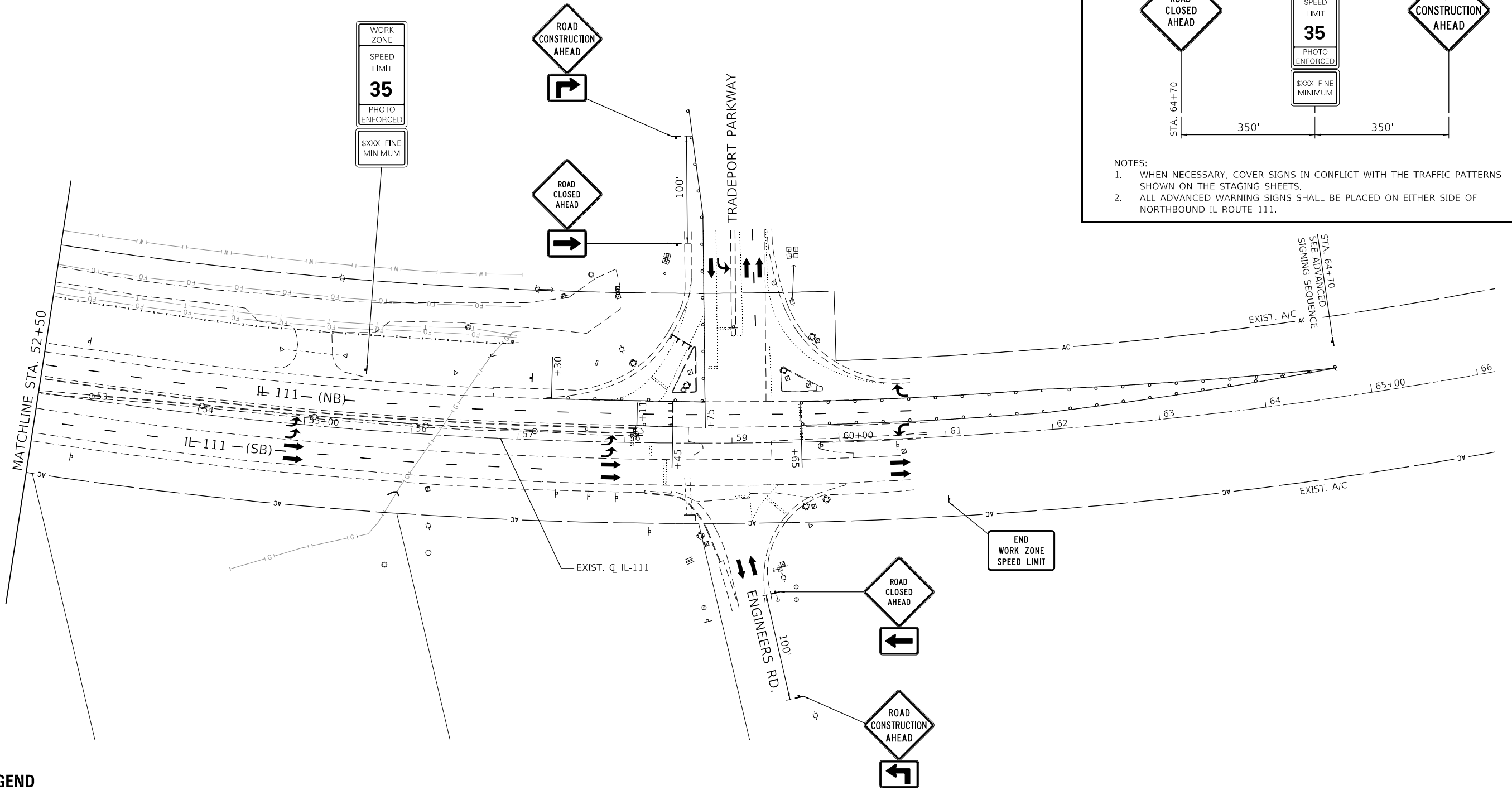
SCALE: 1" = 50' SHEET 58 OF 87 SHEETS STA. 40+00 TO STA. 52+50

F.A.I. RTE.	SECTION	COUNTY	TOTAL SHEETS	SHEET NO.
270	60-3K-1	MADISON	576	124
CONTRACT NO. 76818				
ILLINOIS FED. AID PROJECT				

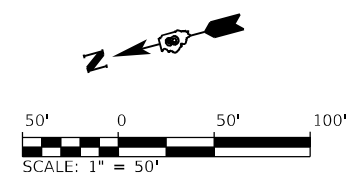
ADVANCED SIGNING ALONG IL ROUTE 111 (NORTHBOUND)



- NOTES:
1. WHEN NECESSARY, COVER SIGNS IN CONFLICT WITH THE TRAFFIC PATTERNS SHOWN ON THE STAGING SHEETS.
 2. ALL ADVANCED WARNING SIGNS SHALL BE PLACED ON EITHER SIDE OF NORTHBOUND IL ROUTE 111.



- DIRECTION OF TRAFFIC
- TYPE II BARRICADES, DRUMS, OR VERTICAL PANEL POST
- TYPE III BARRICADE
- TEMPORARY CONCRETE BARRIER
- IMPACT ATTENUATOR, TEMPORARY (SEVERE USE, NARROW), TEST LEVEL 3
- TEMPORARY PAVEMENT
- WORK ZONE



MODEL: E:\Sched\Clipping\Sheet\Drawings\59\20090917_dht_4tbl\59-5T101_C_111_006.dgn
 FILE NAME: Z:\09\DOT\DOT\Phase_1\DCM\Design\Final\Drawings\59\20090917_dht_4tbl\59-5T101_C_111_006.dgn

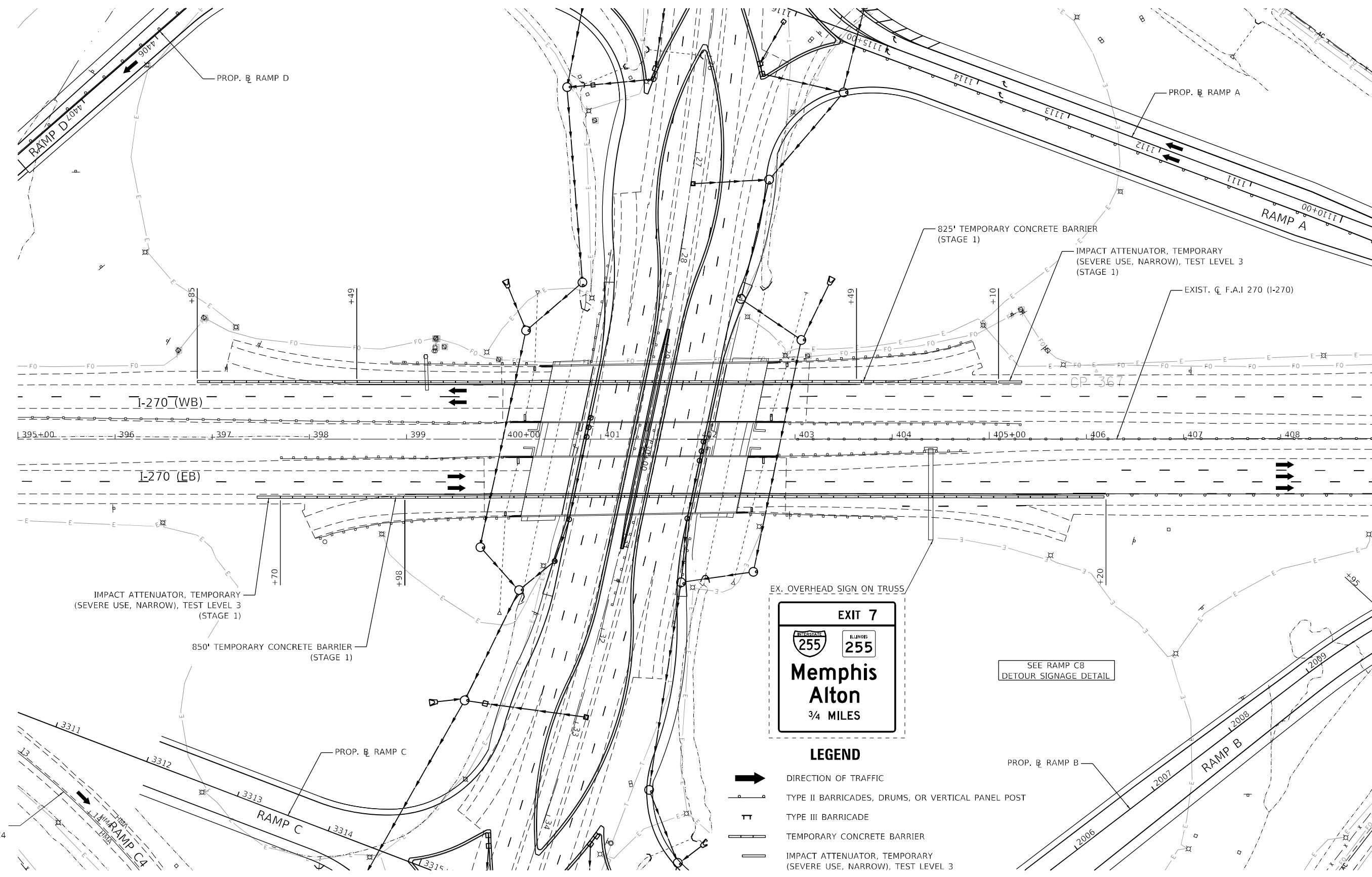
USER NAME = jdardeen	DESIGNED - JRD	REVISED -
PLOT SCALE = 100,0000' / in.	DRAWN - JRD	REVISED -
PLOT DATE = 6/4/2024	CHECKED - SLD	REVISED -
	DATE - 6/4/2024	REVISED -

**STATE OF ILLINOIS
DEPARTMENT OF TRANSPORTATION**

**MAINTENANCE OF TRAFFIC - STAGE 1C
F.A.P. 582 (IL 111)**


SCALE: 1" = 50' SHEET 59 OF 87 SHEETS STA. 52+50 TO STA. 66+00

F.A.I. RTE.	SECTION	COUNTY	TOTAL SHEETS	SHEET NO.
270	60-3K-1	MADISON	576	125
			CONTRACT NO. 76818	
ILLINOIS FED. AID PROJECT				



- LEGEND**
- DIRECTION OF TRAFFIC
 - TYPE II BARRICADES, DRUMS, OR VERTICAL PANEL POST
 - TYPE III BARRICADE
 - TEMPORARY CONCRETE BARRIER
 - IMPACT ATTENUATOR, TEMPORARY (SEVERE USE, NARROW), TEST LEVEL 3
 - TEMPORARY PAVEMENT
 - WORK ZONE

SEE RAMP C8
DETOUR SIGNAGE DETAIL



MATCHLINE STA. 409+00.00

MODEL: D:\p1\17049 IDOT CMT I-270 Phase 1\DCN\Design\Final\Drawings\660-2000917.dwg, d:\p1\17049.dwg
FILE NAME: 2417049 IDOT CMT I-270 Phase 1\DCN\Design\Final\Drawings\660-2000917.dwg, d:\p1\17049.dwg

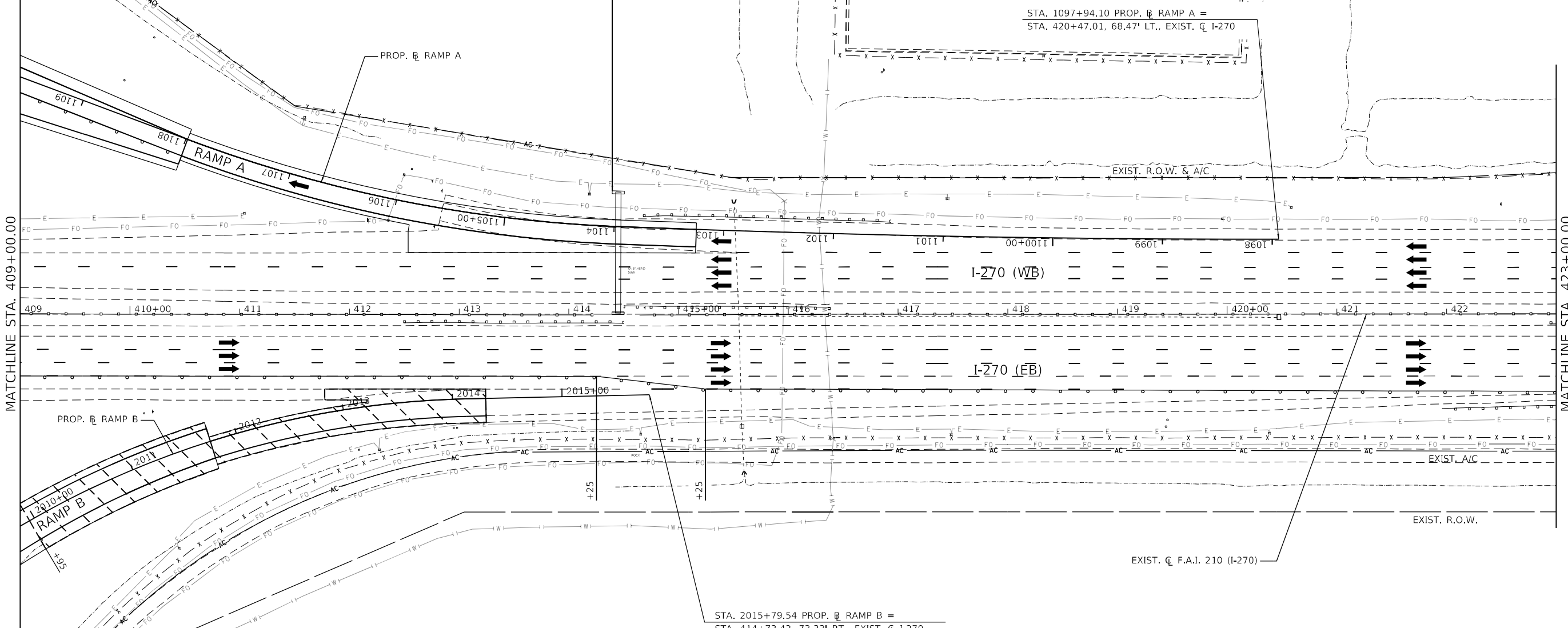
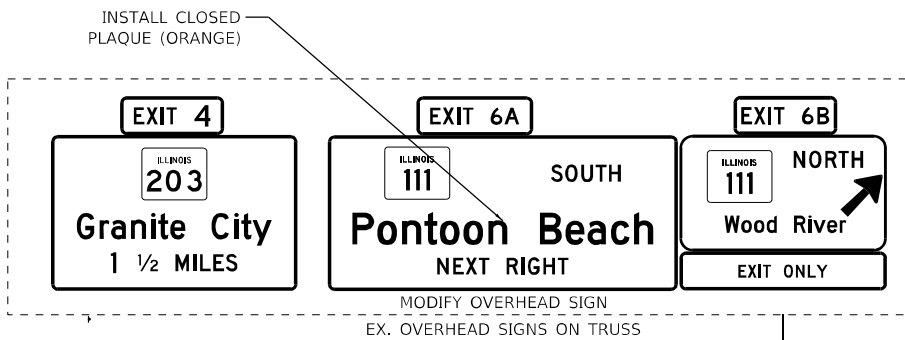
USER NAME = jdardeen	DESIGNED - JRD	REVISED -
DRAWN - JRD	REVISIONS -	
PLOT SCALE = 100,0000' / in.	CHECKED - SLD	REVISED -
PLOT DATE = 6/4/2024	DATE - 6/4/2024	REVISED -

**STATE OF ILLINOIS
DEPARTMENT OF TRANSPORTATION**

**MAINTENANCE OF TRAFFIC - STAGE 1C
F.A.I. 270 (I-270)**

SCALE: 1" = 50' SHEET 60 OF 87 SHEETS STA. 395+00 TO STA. 409+00

F.A.I. RTE.	SECTION	COUNTY	TOTAL SHEETS	SHEET NO.
270	60-3K-1	MADISON	576	126
			CONTRACT NO. 76818	
ILLINOIS FED. AID PROJECT				



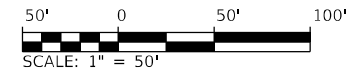
MATCHLINE STA. 409+00.00

MATCHLINE STA. 423+00.00

SEE RAMP C8
DETOUR SIGNAGE DETAIL

LEGEND

- DIRECTION OF TRAFFIC
- TYPE II BARRICADES, DRUMS, OR VERTICAL PANEL POST
- TYPE III BARRICADE
- TEMPORARY CONCRETE BARRIER
- IMPACT ATTENUATOR, TEMPORARY (SEVERE USE, NARROW), TEST LEVEL 3
- TEMPORARY PAVEMENT
- WORK ZONE



MODEL: D:\p1049\DOT\CM\I-270_Phase_1\DCN\Design\Final\Drawings\061\20090917_dtr_423rps-510_1-270_010.dwg
FILE NAME: 2117049 DOT CM\I-270_Phase_1\DCN\Design\Final\Drawings\061\20090917_dtr_423rps-510_1-270_010.dwg

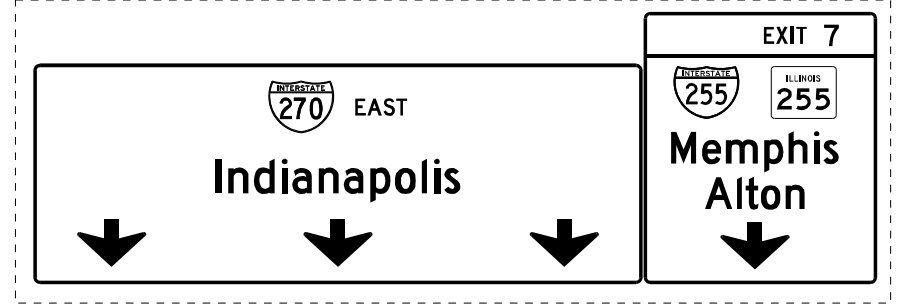
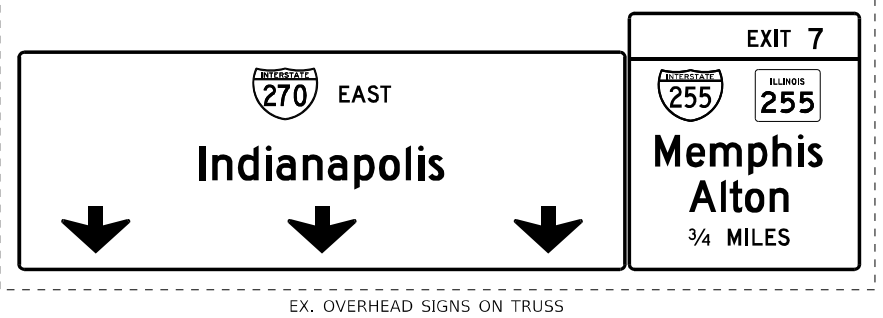
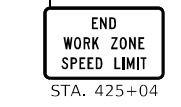
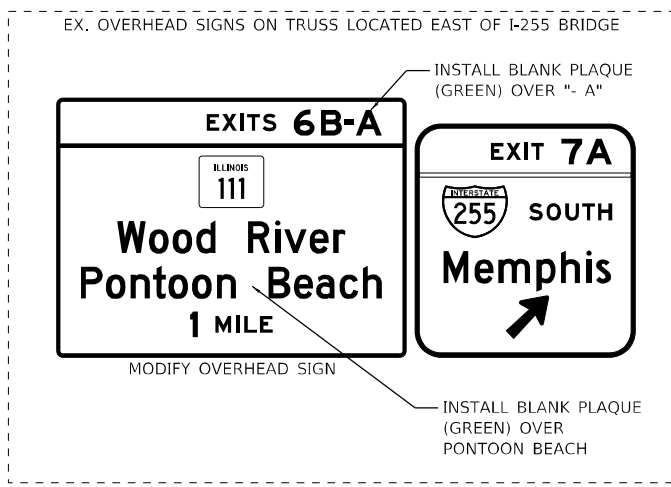
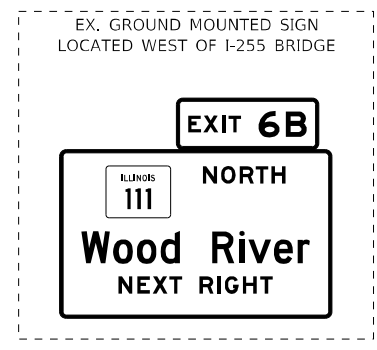
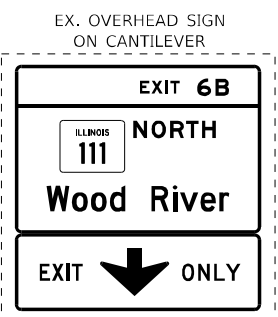
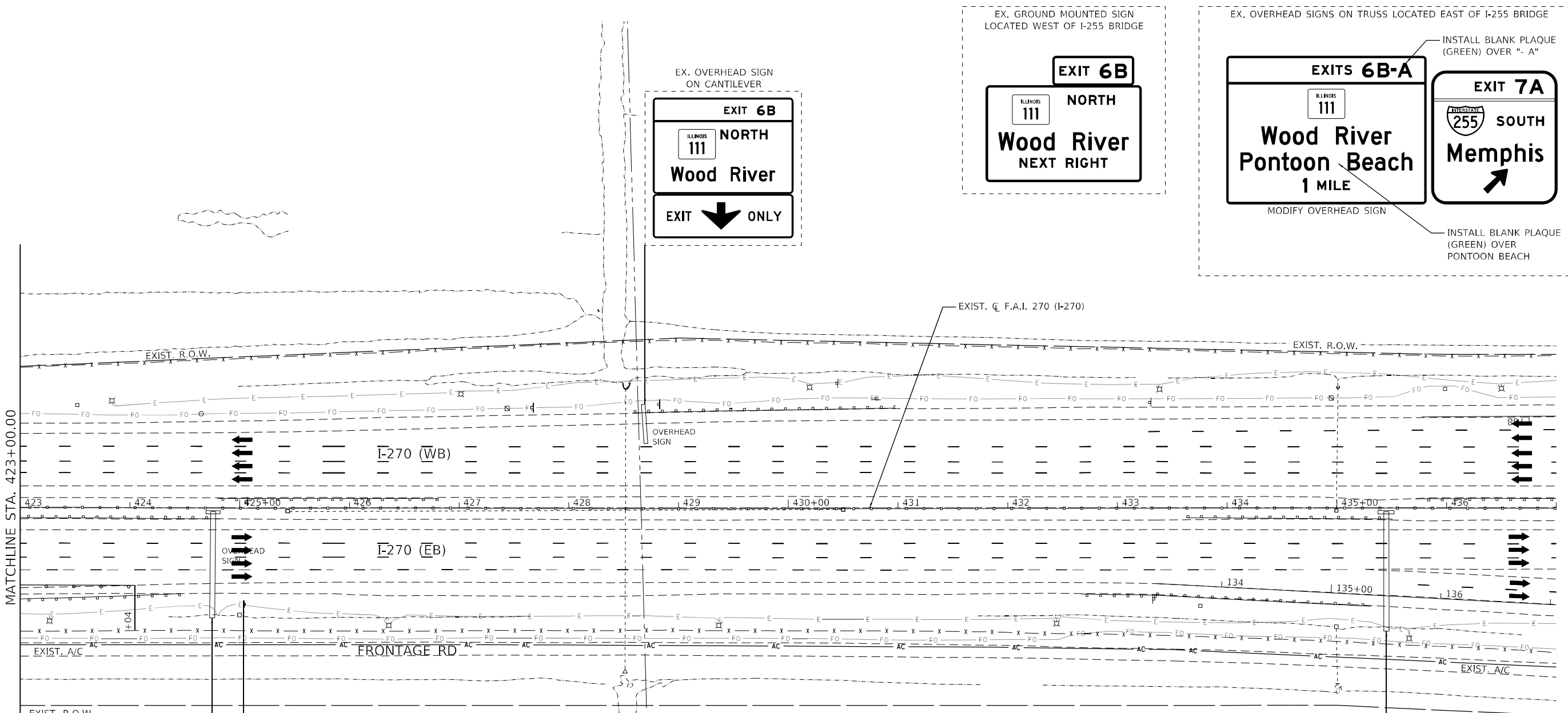
USER NAME = jdardeen	DESIGNED - JRD	REVISED -
DRAWN - JRD	REVISIONS -	
PLOT SCALE = 100,0000' / in.	CHECKED - SLD	REVISED -
PLOT DATE = 6/4/2024	DATE - 6/4/2024	REVISED -

**STATE OF ILLINOIS
DEPARTMENT OF TRANSPORTATION**

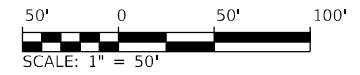
**MAINTENANCE OF TRAFFIC - STAGE 1C
F.A.I. 270 (I-270)**

SCALE: 1" = 50' SHEET 61 OF 87 SHEETS STA. 409+00 TO STA. 423+00

F.A.I. RTE.	SECTION	COUNTY	TOTAL SHEETS	SHEET NO.
270	60-3K-1	MADISON	576	127
			CONTRACT NO. 76818	
ILLINOIS FED. AID PROJECT				



- LEGEND**
- DIRECTION OF TRAFFIC
 - TYPE II BARRICADES, DRUMS, OR VERTICAL PANEL POST
 - TYPE III BARRICADE
 - TEMPORARY CONCRETE BARRIER
 - IMPACT ATTENUATOR, TEMPORARY (SEVERE USE, NARROW), TEST LEVEL 3
 - TEMPORARY PAVEMENT
 - WORK ZONE



MODEL: D:\p\h\p\17049 IDOT CMT I-270 Phase 1\DCN\Design\Final\Traffic\062-2000917.dwg, dtd:\p\h\p\17049 IDOT CMT I-270 Phase 1\DCN\Design\Final\Traffic\062-2000917.dwg, dtd:\p\h\p\17049 IDOT CMT I-270 Phase 1\DCN\Design\Final\Traffic\062-2000917.dwg
 FILE NAME: 2117049 IDOT CMT I-270 Phase 1\DCN\Design\Final\Traffic\062-2000917.dwg, dtd:\p\h\p\17049 IDOT CMT I-270 Phase 1\DCN\Design\Final\Traffic\062-2000917.dwg, dtd:\p\h\p\17049 IDOT CMT I-270 Phase 1\DCN\Design\Final\Traffic\062-2000917.dwg

USER NAME = jdardeen	DESIGNED - JRD	REVISED -
DRAWN - JRD	REVISIONS -	
PLOT SCALE = 100,0000' / in.	CHECKED - SLD	REVISED -
PLOT DATE = 6/4/2024	DATE - 6/4/2024	REVISED -

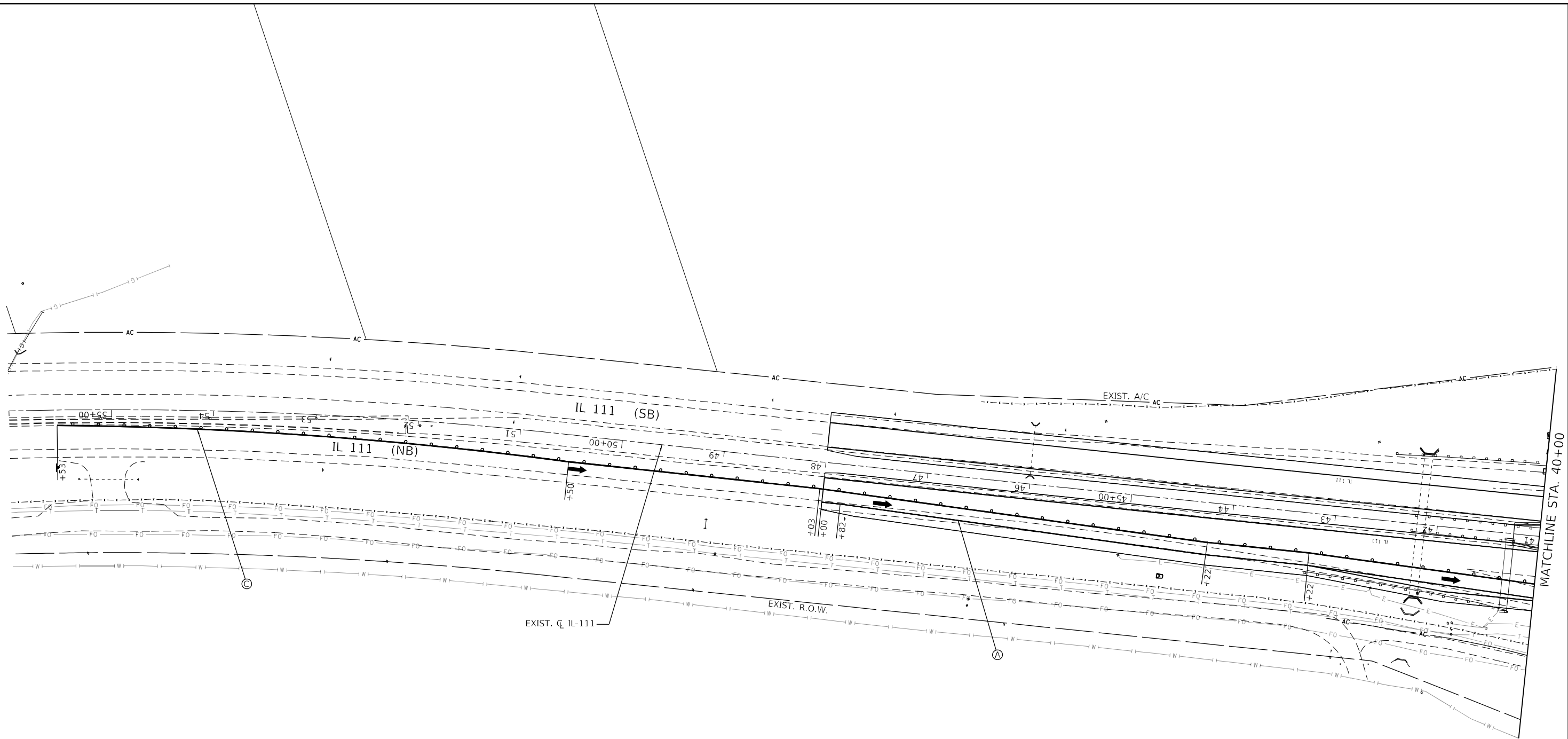
**STATE OF ILLINOIS
DEPARTMENT OF TRANSPORTATION**

**MAINTENANCE OF TRAFFIC - STAGE 1C
F.A.I. 270 (I-270)**

SCALE: 1" = 50' SHEET 62 OF 87 SHEETS STA. 423+00 TO STA. 451+00

F.A.I. RTE.	SECTION	COUNTY	TOTAL SHEETS	SHEET NO.
270	60-3K-1	MADISON	576	128
CONTRACT NO. 76818				

ILLINOIS FED. AID PROJECT

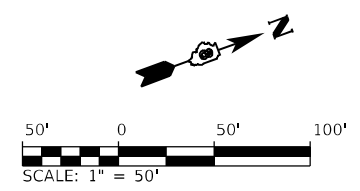


LEGEND

- DIRECTION OF TRAFFIC
- TYPE II BARRICADES, DRUMS, OR VERTICAL PANEL POST
- TYPE III BARRICADE
- TEMPORARY CONCRETE BARRIER
- IMPACT ATTENUATOR, TEMPORARY (SEVERE USE, NARROW), TEST LEVEL 3
- TEMPORARY PAVEMENT
- WORK ZONE

MOT PAVEMENT MARKING LEGEND

- Ⓐ - PAVEMENT MARKING TAPE, TYPE III, LINE 4", SOLID WHITE
- Ⓑ - PAVEMENT MARKING TAPE, TYPE III, LINE 4", SOLID WHITE, SKIP DASH, (10' LINE - 30' SPACE)
- Ⓒ - PAVEMENT MARKING TAPE, TYPE III, LINE 4", SOLID YELLOW
- Ⓓ - PAVEMENT MARKING TAPE, TYPE III, LINE 4", WHITE DOTTED (2' LINE - 6" SPACE)
- Ⓔ - PAVEMENT MARKING TAPE, TYPE III, LINE 6", SOLID WHITE
- Ⓕ - PAVEMENT MARKING TAPE, TYPE III, LINE 6", SOLID YELLOW
- Ⓖ - PAVEMENT MARKING TAPE, TYPE III, LINE 12", SOLID WHITE
- Ⓗ - PAVEMENT MARKING TAPE, TYPE III, LINE 24", SOLID WHITE
- Ⓛ - PAVEMENT MARKING TAPE, TYPE III, LETTERS AND SYMBOLS



MODEL: 60_Sch_Clipplan_Shtas
 FILE NAME: Z:\1009_1001_Cut_L270_Phase_10GNDesign\Final\Drawings\063-2000917_drt_ctb\09_detail\PMK_60MRE-001.dwg

USER NAME = jdardeen	DESIGNED - JRD	REVISED -
	DRAWN - JRD	REVISED -
PLOT SCALE = 100,0000' / in.	CHECKED - SLD	REVISED -
PLOT DATE = 6/4/2024	DATE - 6/4/2024	REVISED -

**STATE OF ILLINOIS
DEPARTMENT OF TRANSPORTATION**

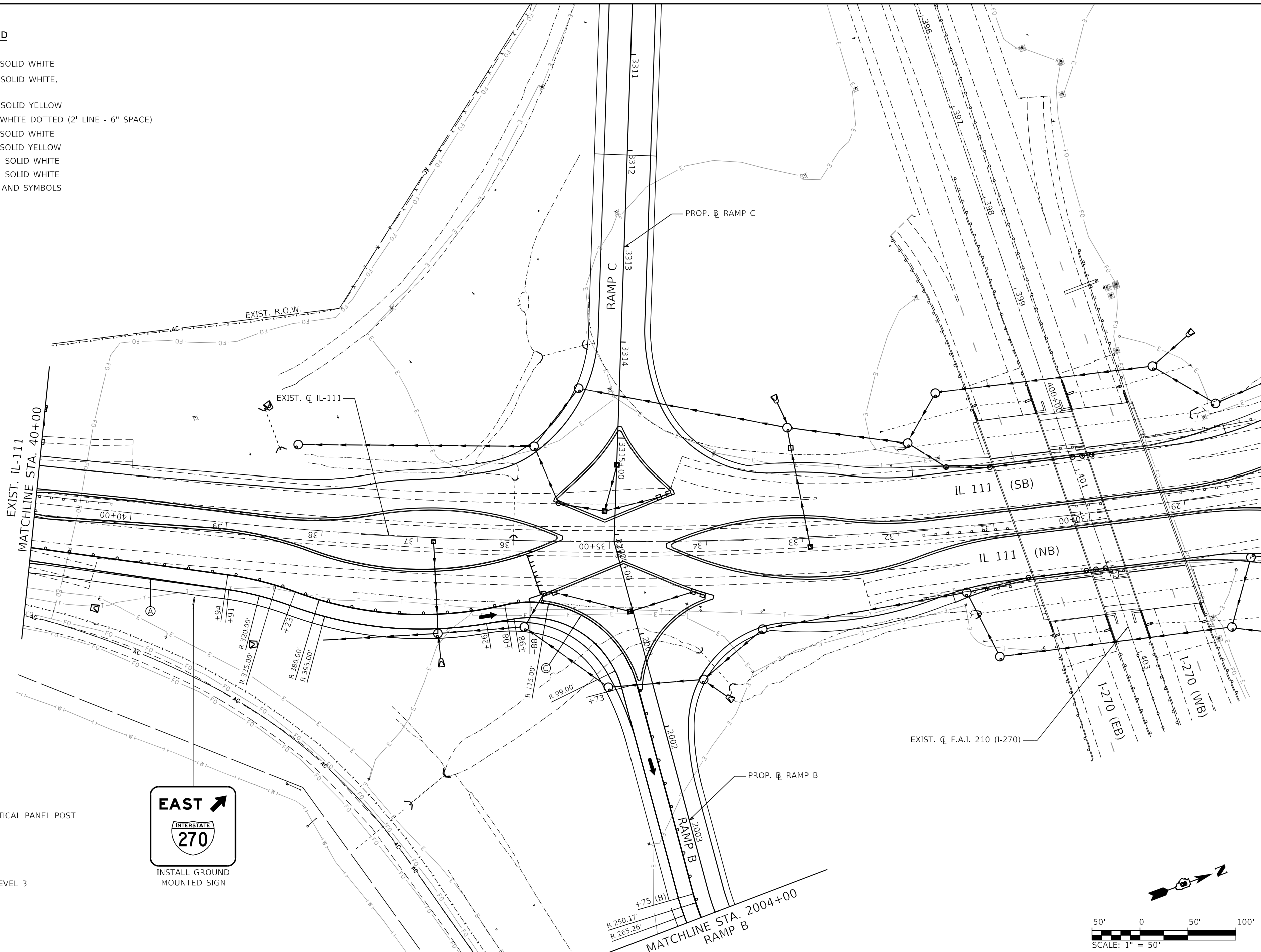
**MAINTENANCE OF TRAFFIC - STAGE 1C
RAMP B TRAFFIC AFTER RAMP CONSTRUCTION DETAIL**

SCALE: 1" = 50' SHEET 63 OF 87 SHEETS STA. 30+00 TO STA. 40+00

F.A.I. RTE.	SECTION	COUNTY	TOTAL SHEETS	SHEET NO.
270	60-3K-1	MADISON	576	129
			CONTRACT NO. 76818	
ILLINOIS FED. AID PROJECT				

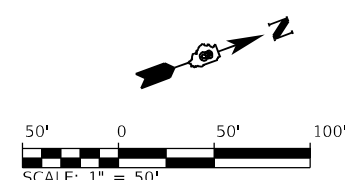
MOT PAVEMENT MARKING LEGEND

- Ⓐ - PAVEMENT MARKING TAPE, TYPE III, LINE 4", SOLID WHITE
- Ⓑ - PAVEMENT MARKING TAPE, TYPE III, LINE 4", SOLID WHITE, SKIP DASH, (10' LINE - 30' SPACE)
- Ⓒ - PAVEMENT MARKING TAPE, TYPE III, LINE 4", SOLID YELLOW
- Ⓓ - PAVEMENT MARKING TAPE, TYPE III, LINE 4", WHITE DOTTED (2' LINE - 6" SPACE)
- Ⓔ - PAVEMENT MARKING TAPE, TYPE III, LINE 6", SOLID WHITE
- Ⓕ - PAVEMENT MARKING TAPE, TYPE III, LINE 6", SOLID YELLOW
- Ⓖ - PAVEMENT MARKING TAPE, TYPE III, LINE 12", SOLID WHITE
- Ⓗ - PAVEMENT MARKING TAPE, TYPE III, LINE 24", SOLID WHITE
- Ⓚ - PAVEMENT MARKING TAPE, TYPE III, LETTERS AND SYMBOLS



LEGEND

- DIRECTION OF TRAFFIC
- TYPE II BARRICADES, DRUMS, OR VERTICAL PANEL POST
- TYPE III BARRICADE
- TEMPORARY CONCRETE BARRIER
- IMPACT ATTENUATOR, TEMPORARY (NON-REDIRECTIVE, NARROW), TEST LEVEL 3
- TEMPORARY PAVEMENT
- WORK ZONE



MODEL: E9_Schm_Clipart_Shts.dwg
 FILE NAME: Z:\1009_1201_Civil_E270_Phase_1\DCN\Design\Final\Drawings\064-2000017.dwg
 USER: jrd
 DATE: 6/4/2024
 PLOT SCALE: 1" = 50'
 PLOT DATE: 6/4/2024

USER NAME = jrddeen	DESIGNED - JRD	REVISED -
DRAWN - JRD	REVISIONS -	
PLOT SCALE = 100,0000' / in.	CHECKED - SLD	REVISIONS -
PLOT DATE = 6/4/2024	DATE - 6/4/2024	REVISIONS -

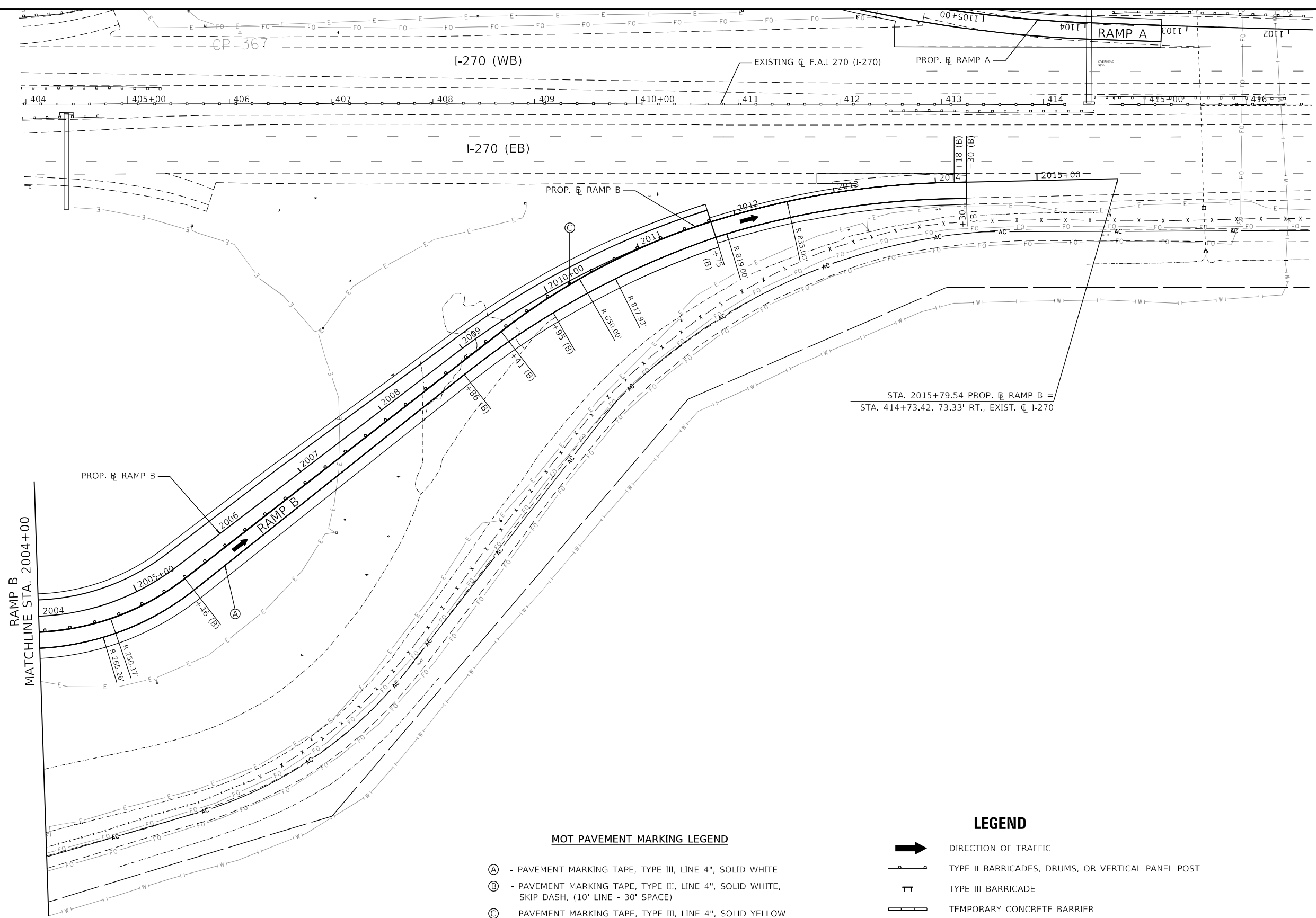
**STATE OF ILLINOIS
DEPARTMENT OF TRANSPORTATION**

**MAINTENANCE OF TRAFFIC - STAGE 1C
RAMP B TRAFFIC AFTER RAMP CONSTRUCTION DETAIL**

SCALE: 1" = 50' SHEET 64 OF 87 SHEETS STA. 2000+00 TO STA. 2004+00

F.A.I. RTE.	SECTION	COUNTY	TOTAL SHEETS	SHEET NO.
270	60-3K-1	MADISON	576	130
CONTRACT NO. 76818				

ILLINOIS FED. AID PROJECT



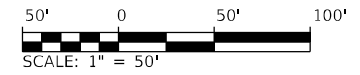
STA. 2015+79.54 PROP. RAMP B =
 STA. 414+73.42, 73.33' RT., EXIST. C. I-270

MOT PAVEMENT MARKING LEGEND

- (A) - PAVEMENT MARKING TAPE, TYPE III, LINE 4", SOLID WHITE
- (B) - PAVEMENT MARKING TAPE, TYPE III, LINE 4", SOLID WHITE, SKIP DASH, (10' LINE - 30' SPACE)
- (C) - PAVEMENT MARKING TAPE, TYPE III, LINE 4", SOLID YELLOW
- (D) - PAVEMENT MARKING TAPE, TYPE III, LINE 4", WHITE DOTTED (2' LINE - 6" SPACE)
- (E) - PAVEMENT MARKING TAPE, TYPE III, LINE 6", SOLID WHITE
- (F) - PAVEMENT MARKING TAPE, TYPE III, LINE 6", SOLID YELLOW
- (G) - PAVEMENT MARKING TAPE, TYPE III, LINE 12", SOLID WHITE
- (H) - PAVEMENT MARKING TAPE, TYPE III, LINE 24", SOLID WHITE
- (I) - PAVEMENT MARKING TAPE, TYPE III, LETTERS AND SYMBOLS

LEGEND

- DIRECTION OF TRAFFIC
- TYPE II BARRICADES, DRUMS, OR VERTICAL PANEL POST
- TYPE III BARRICADE
- TEMPORARY CONCRETE BARRIER
- IMPACT ATTENUATOR, TEMPORARY (SEVERE USE, NARROW), TEST LEVEL 3
- TEMPORARY PAVEMENT
- WORK ZONE



MODEL Path: \\... \DOT CMT I-270 Phase 1\DCN\Design\Final\Traffic\065-0000917_dtr_42\tr09_detail\PMK_RAMPB-003.dgn
 FILE NAME: 2117049 DOT CMT I-270 Phase 1\DCN\Design\Final\Traffic\065-0000917_dtr_42\tr09_detail\PMK_RAMPB-003.dgn

USER NAME = jdardeen	DESIGNED - JRD	REVISED -
DRAWN - JRD	REVISED -	
PLOT SCALE = 100,0000' / in.	CHECKED - SLD	REVISED -
PLOT DATE = 6/4/2024	DATE - 6/4/2024	REVISED -

**STATE OF ILLINOIS
 DEPARTMENT OF TRANSPORTATION**

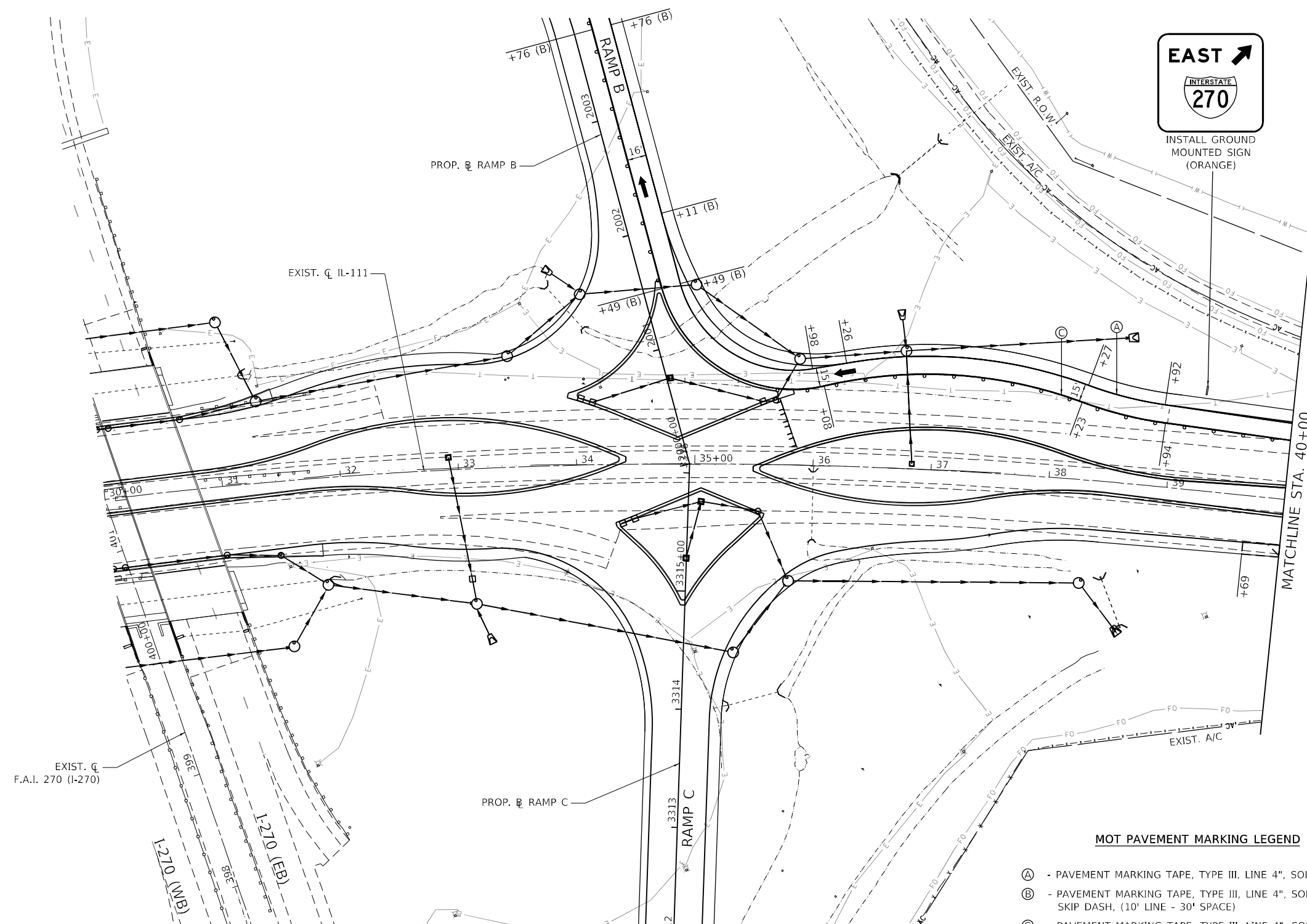
**MAINTENANCE OF TRAFFIC - STAGE 1C
 RAMP B TRAFFIC AFTER RAMP CONSTRUCTION DETAIL**

SCALE: 1" = 50' SHEET 65 OF 87 SHEETS STA. TO STA.

F.A.I. RTE.	SECTION	COUNTY	TOTAL SHEETS	SHEET NO.
270	60-3K-1	MADISON	576	131
			CONTRACT NO. 76818	
ILLINOIS FED. AID PROJECT				



INSTALL GROUND MOUNTED SIGN (ORANGE)



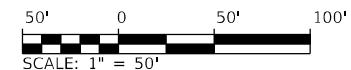
LEGEND

- DIRECTION OF TRAFFIC
- TYPE II BARRICADES, DRUMS, OR VERTICAL PANEL POST
- TYPE III BARRICADE
- TEMPORARY CONCRETE BARRIER
- IMPACT ATTENUATOR, TEMPORARY (SEVERE USE, NARROW), TEST LEVEL 3
- TEMPORARY PAVEMENT
- WORK ZONE

MOT PAVEMENT MARKING LEGEND

- (A) - PAVEMENT MARKING TAPE, TYPE III, LINE 4", SOLID WHITE
- (B) - PAVEMENT MARKING TAPE, TYPE III, LINE 4", SOLID WHITE, SKIP DASH, (10' LINE - 30' SPACE)
- (C) - PAVEMENT MARKING TAPE, TYPE III, LINE 4", SOLID YELLOW
- (D) - PAVEMENT MARKING TAPE, TYPE III, LINE 4", WHITE DOTTED (2' LINE - 6" SPACE)
- (E) - PAVEMENT MARKING TAPE, TYPE III, LINE 6", SOLID WHITE
- (F) - PAVEMENT MARKING TAPE, TYPE III, LINE 6", SOLID YELLOW
- (G) - PAVEMENT MARKING TAPE, TYPE III, LINE 12", SOLID WHITE
- (H) - PAVEMENT MARKING TAPE, TYPE III, LINE 24", SOLID WHITE
- (I) - PAVEMENT MARKING TAPE, TYPE III, LETTERS AND SYMBOLS

SEE RAMP C4
DETOUR SIGNAGE DETAIL



MODEL: E0_Sch01_ClipArea_Sht.dwg
 FILE NAME: Z:\1009\DOT\DOT_CMT_L270_Phase_1\DCM\Design\Final\Drawings\066-0300017.dwg; ctanlp-5T(1).111_004.dgn

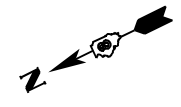
USER NAME = jdardeen	DESIGNED - JRD	REVISED -
	DRAWN - JRD	REVISED -
PLOT SCALE = 100,0000' / in.	CHECKED - SLD	REVISED -
PLOT DATE = 6/4/2024	DATE - 6/4/2024	REVISED -

**STATE OF ILLINOIS
DEPARTMENT OF TRANSPORTATION**

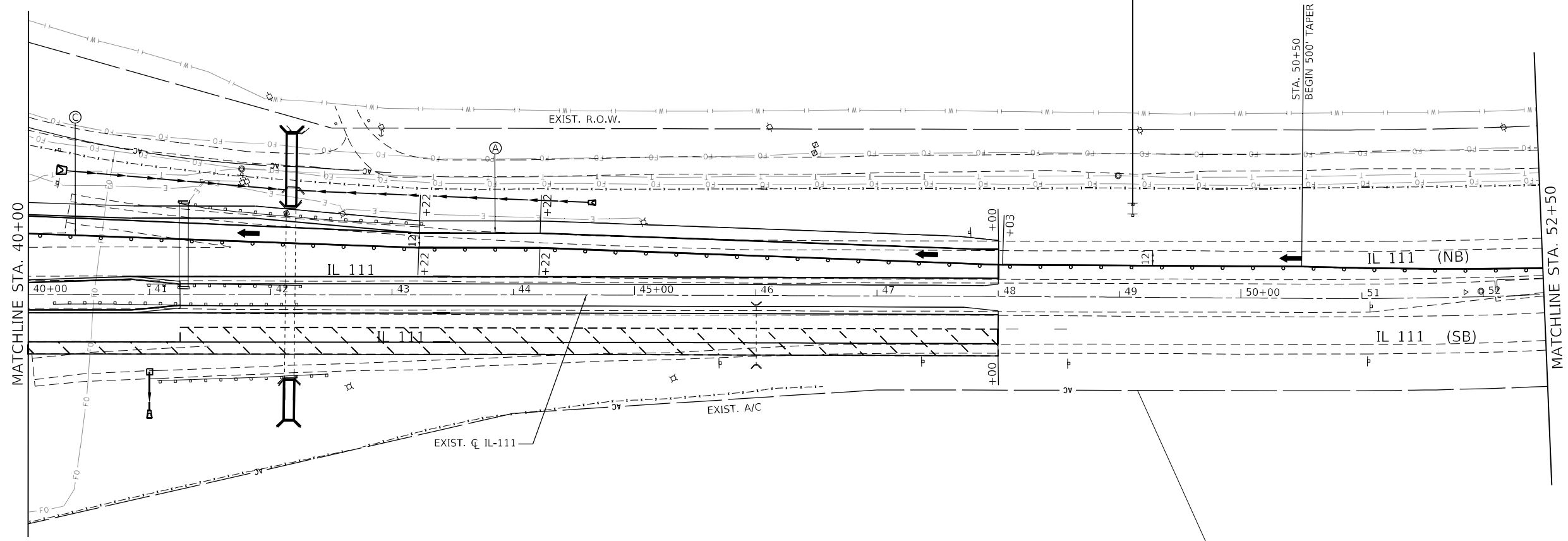
**MAINTENANCE OF TRAFFIC - STAGE 1D
F.A.P. 582 (IL 111)**

SCALE: 1" = 50' SHEET 66 OF 87 SHEETS STA. 30+00 TO STA. 40+00

F.A.I. RTE.	SECTION	COUNTY	TOTAL SHEETS	SHEET NO.
270	60-3K-1	MADISON	576	132
				CONTRACT NO. 76818
ILLINOIS FED. AID PROJECT				



EX. GROUND MOUNTED SIGN

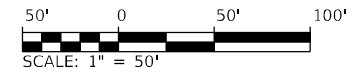


LEGEND

- DIRECTION OF TRAFFIC
- TYPE II BARRICADES, DRUMS, OR VERTICAL PANEL POST
- TYPE III BARRICADE
- TEMPORARY CONCRETE BARRIER
- IMPACT ATTENUATOR, TEMPORARY (SEVERE USE, NARROW), TEST LEVEL 3
- TEMPORARY PAVEMENT
- WORK ZONE

MOT PAVEMENT MARKING LEGEND

- (A) - PAVEMENT MARKING TAPE, TYPE III, LINE 4", SOLID WHITE
- (B) - PAVEMENT MARKING TAPE, TYPE III, LINE 4", SOLID WHITE, SKIP DASH, (10' LINE - 30' SPACE)
- (C) - PAVEMENT MARKING TAPE, TYPE III, LINE 4", SOLID YELLOW
- (D) - PAVEMENT MARKING TAPE, TYPE III, LINE 4", WHITE DOTTED (2' LINE - 6" SPACE)
- (E) - PAVEMENT MARKING TAPE, TYPE III, LINE 6", SOLID WHITE
- (F) - PAVEMENT MARKING TAPE, TYPE III, LINE 6", SOLID YELLOW
- (G) - PAVEMENT MARKING TAPE, TYPE III, LINE 12", SOLID WHITE
- (H) - PAVEMENT MARKING TAPE, TYPE III, LINE 24", SOLID WHITE
- (I) - PAVEMENT MARKING TAPE, TYPE III, LETTERS AND SYMBOLS



MODEL: E0_Schb_Cliprptg_Sht.dwg
 FILE NAME: Z:\1049_I201_Cut_L270_Phase_10GNDDesign\Final\Drawings\0622000917_dht_atb\mp-5TIG_ID_111_005.dwg

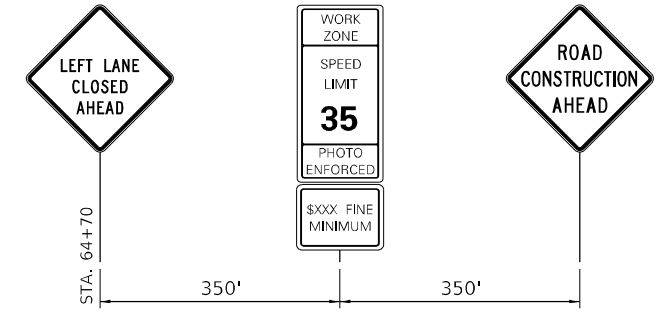
USER NAME = jdardeen	DESIGNED - JRD	REVISED -
DRAWN - JRD	CHECKED - SLD	REVISED -
PLOT SCALE = 100,0000' / in.	DATE - 6/4/2024	REVISED -
PLOT DATE = 6/4/2024		

STATE OF ILLINOIS
DEPARTMENT OF TRANSPORTATION

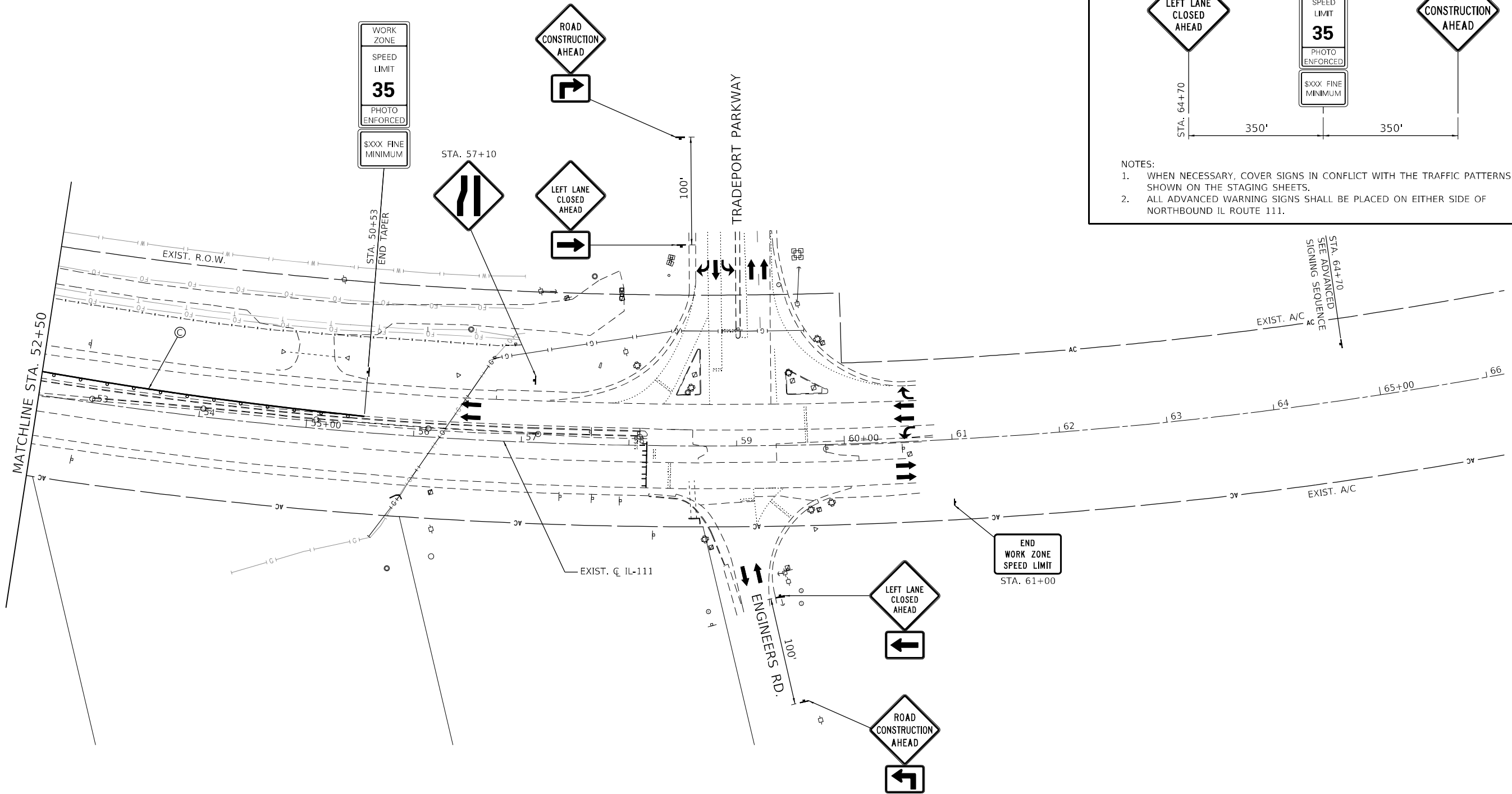
MAINTENANCE OF TRAFFIC - STAGE 1D F.A.P. 582 (IL 111)			
SCALE: 1" = 50'	SHEET 67 OF 87 SHEETS	STA. 40+00	TO STA. 52+50

F.A.I. RTE.	SECTION	COUNTY	TOTAL SHEETS	SHEET NO.
270	60-3K-1	MADISON	576	133
CONTRACT NO. 76818			ILLINOIS FED. AID PROJECT	

ADVANCED SIGNING ALONG IL ROUTE 111 (NORTHBOUND)

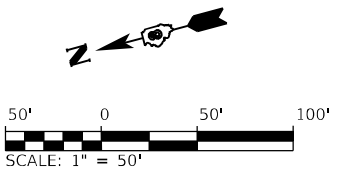


- NOTES:
 1. WHEN NECESSARY, COVER SIGNS IN CONFLICT WITH THE TRAFFIC PATTERNS SHOWN ON THE STAGING SHEETS.
 2. ALL ADVANCED WARNING SIGNS SHALL BE PLACED ON EITHER SIDE OF NORTHBOUND IL ROUTE 111.



MOT PAVEMENT MARKING LEGEND

- Ⓐ - PAVEMENT MARKING TAPE, TYPE III, LINE 4", SOLID WHITE
- Ⓑ - PAVEMENT MARKING TAPE, TYPE III, LINE 4", SOLID WHITE, SKIP DASH, (10' LINE - 30' SPACE)
- Ⓒ - PAVEMENT MARKING TAPE, TYPE III, LINE 4", SOLID YELLOW
- Ⓓ - PAVEMENT MARKING TAPE, TYPE III, LINE 4", WHITE DOTTED (2' LINE - 6" SPACE)
- Ⓔ - PAVEMENT MARKING TAPE, TYPE III, LINE 6", SOLID WHITE
- Ⓕ - PAVEMENT MARKING TAPE, TYPE III, LINE 6", SOLID YELLOW
- Ⓖ - PAVEMENT MARKING TAPE, TYPE III, LINE 12", SOLID WHITE
- Ⓗ - PAVEMENT MARKING TAPE, TYPE III, LINE 24", SOLID WHITE
- Ⓛ - PAVEMENT MARKING TAPE, TYPE III, LETTERS AND SYMBOLS



MODEL: 50_Schb_Cliprptg_Shts.dwg
 FILE NAME: Z:\1049_1201_Cut_P270_Phase_1\DCM\Design\Final\Drawings\068-2000917_dht_4tblrptg-STC1D_111_006.dwg

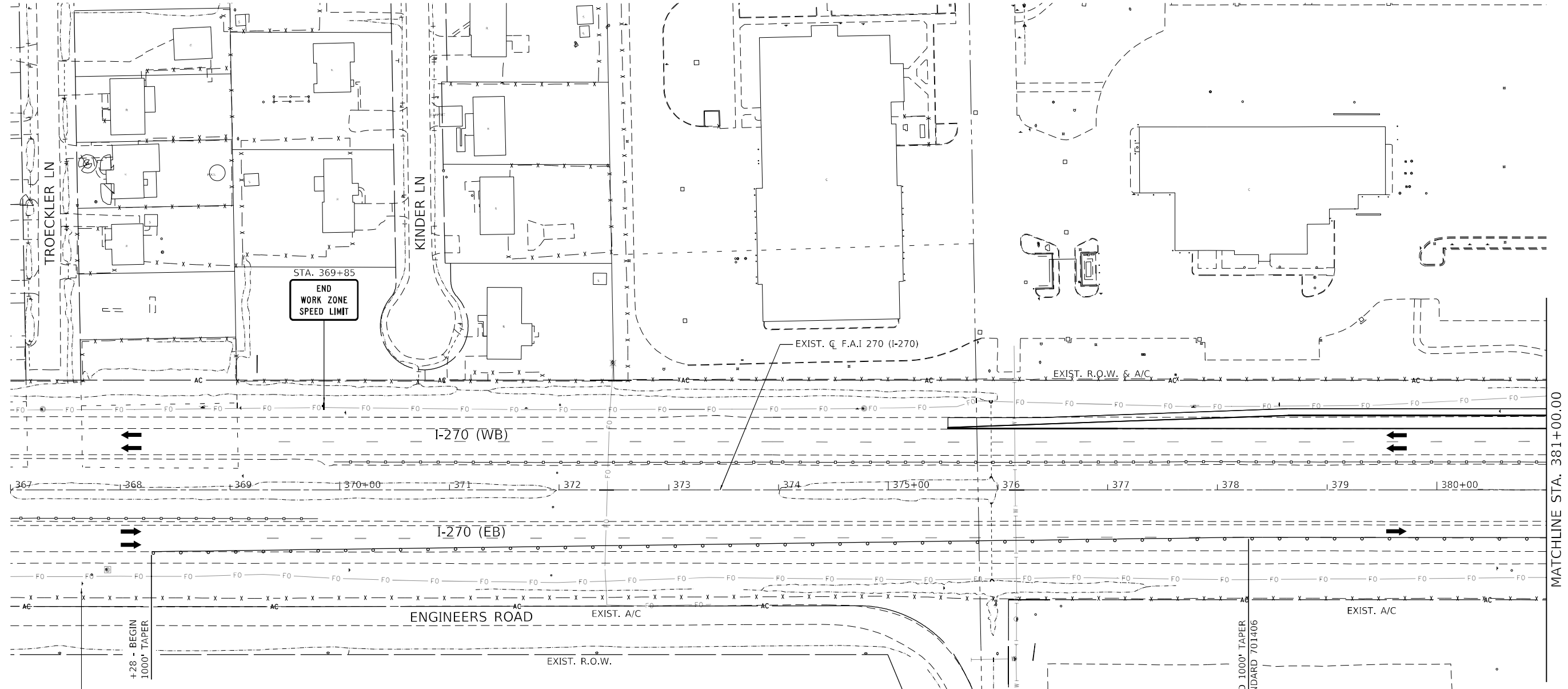
USER NAME = jdardeen	DESIGNED - JRD	REVISED -
	DRAWN - JRD	REVISED -
PLOT SCALE = 100,0000' / in.	CHECKED - SLD	REVISED -
PLOT DATE = 6/4/2024	DATE - 6/4/2024	REVISED -

**STATE OF ILLINOIS
DEPARTMENT OF TRANSPORTATION**

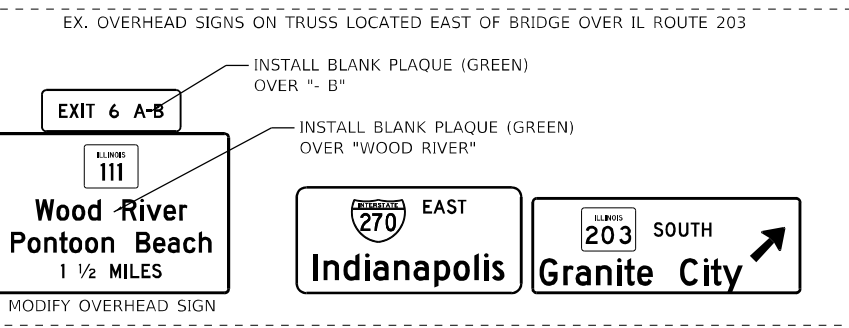
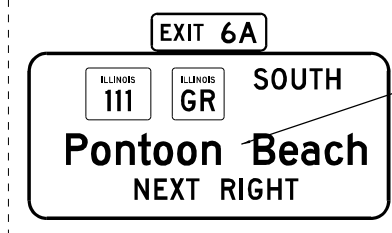
**MAINTENANCE OF TRAFFIC - STAGE 1D
F.A.P. 582 (IL 111)**

SCALE: 1" = 50' SHEET 68 OF 87 SHEETS STA. 52+50 TO STA. 66+00

F.A.I. RTE.	SECTION	COUNTY	TOTAL SHEETS	SHEET NO.
270	60-3K-1	MADISON	576	134
			CONTRACT NO. 76818	
ILLINOIS FED. AID PROJECT				

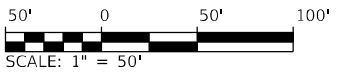


MATCHLINE STA. 381+00.00



LEGEND

- DIRECTION OF TRAFFIC
- TYPE II BARRICADES, DRUMS, OR VERTICAL PANEL POST
- TYPE III BARRICADE
- TEMPORARY CONCRETE BARRIER
- IMPACT ATTENUATOR, TEMPORARY (SEVERE USE, NARROW), TEST LEVEL 3
- TEMPORARY PAVEMENT
- WORK ZONE



MODEL: Default
FILE NAME: Z:\17049 IDOT CMT L270 Phase 1\DCM\Design\Final\Traffic\60-3K-1.dwg, dtd:\p05-51111.dwg, 270-002.dwg

USER NAME = jrdarleen	DESIGNED - JRD	REVISED -
DRAWN - JRD	REVISED -	
PLOT SCALE = 100,0000' / in.	CHECKED - SLD	REVISED -
PLOT DATE = 6/4/2024	DATE - 6/4/2024	REVISED -

**STATE OF ILLINOIS
DEPARTMENT OF TRANSPORTATION**

**MAINTENANCE OF TRAFFIC - STAGE 1D
F.A.I. 270 (I-270)**

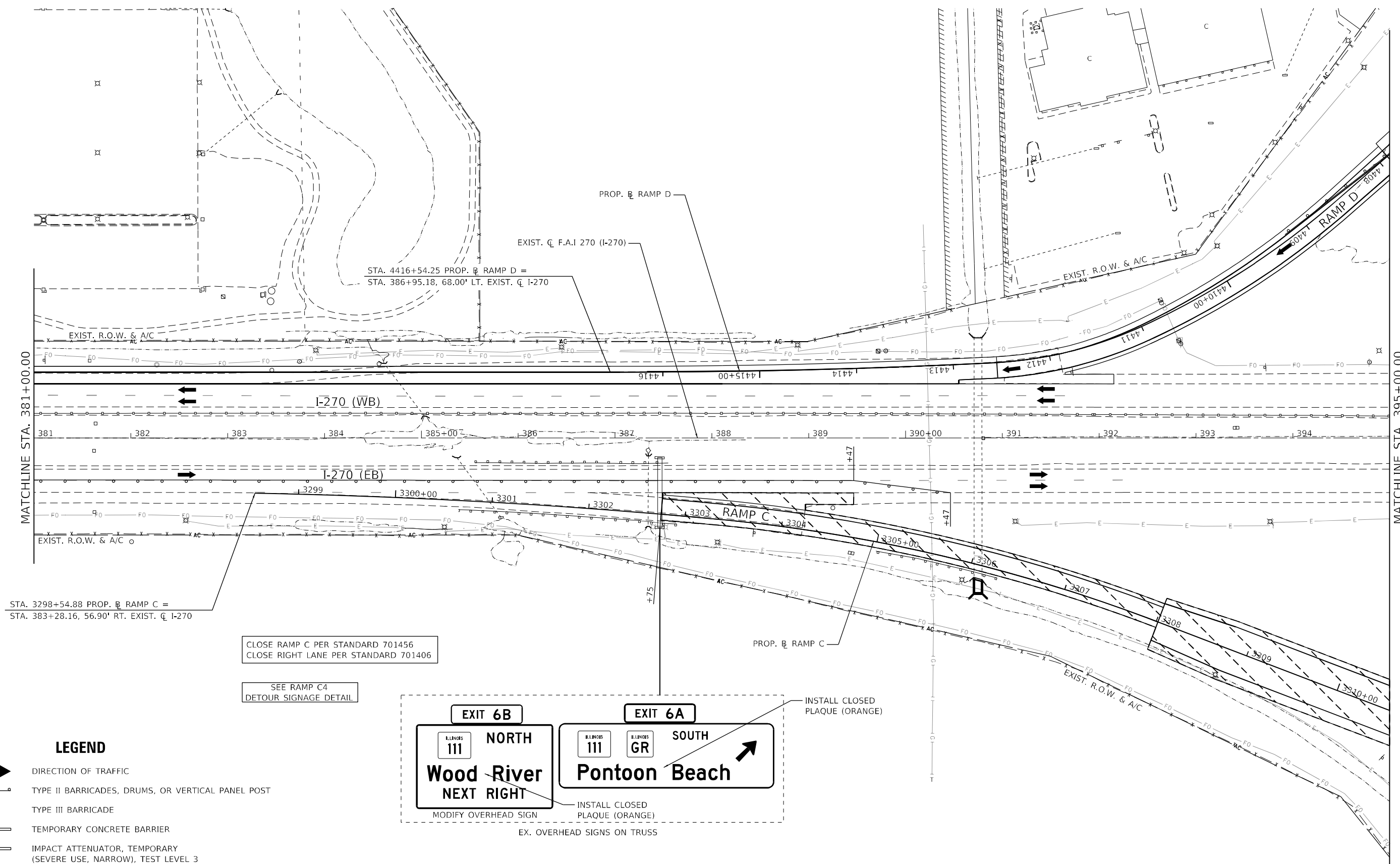
SCALE: 1" = 50' SHEET 69 OF 87 SHEETS STA. 367+00 TO STA. 381+00

F.A.I. RTE.	SECTION	COUNTY	TOTAL SHEETS	SHEET NO.
270	60-3K-1	MADISON	576	135
			CONTRACT NO. 76818	
ILLINOIS FED. AID PROJECT				



MATCHLINE STA. 395+00.00

MATCHLINE STA. 381+00.00



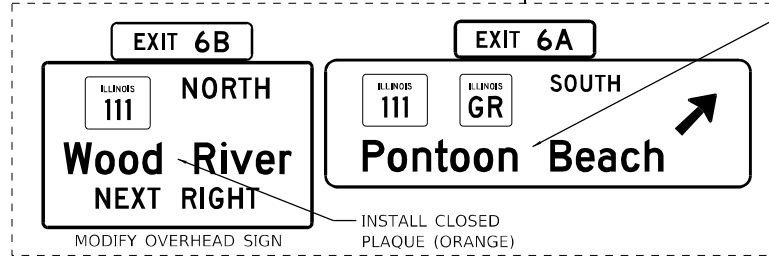
STA. 4416+54.25 PROP. RAMP D =
STA. 386+95.18, 68.00' LT. EXIST. C I-270

STA. 3298+54.88 PROP. RAMP C =
STA. 383+28.16, 56.90' RT. EXIST. C I-270

CLOSE RAMP C PER STANDARD 701456
CLOSE RIGHT LANE PER STANDARD 701406

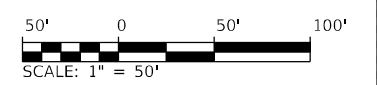
SEE RAMP C4
DETOUR SIGNAGE DETAIL

INSTALL CLOSED
PLAQUE (ORANGE)



LEGEND

- DIRECTION OF TRAFFIC
- TYPE II BARRICADES, DRUMS, OR VERTICAL PANEL POST
- TYPE III BARRICADE
- TEMPORARY CONCRETE BARRIER
- IMPACT ATTENUATOR, TEMPORARY (SEVERE USE, NARROW), TEST LEVEL 3
- TEMPORARY PAVEMENT
- WORK ZONE



MODEL: Default
FILE NAME: Z:\17049 IDOT CMT I-270 Phase 1\DCM\Design\Final\Drawings\17049-0000017.dwg, ctanlps-STC1D, 270_000.dgn

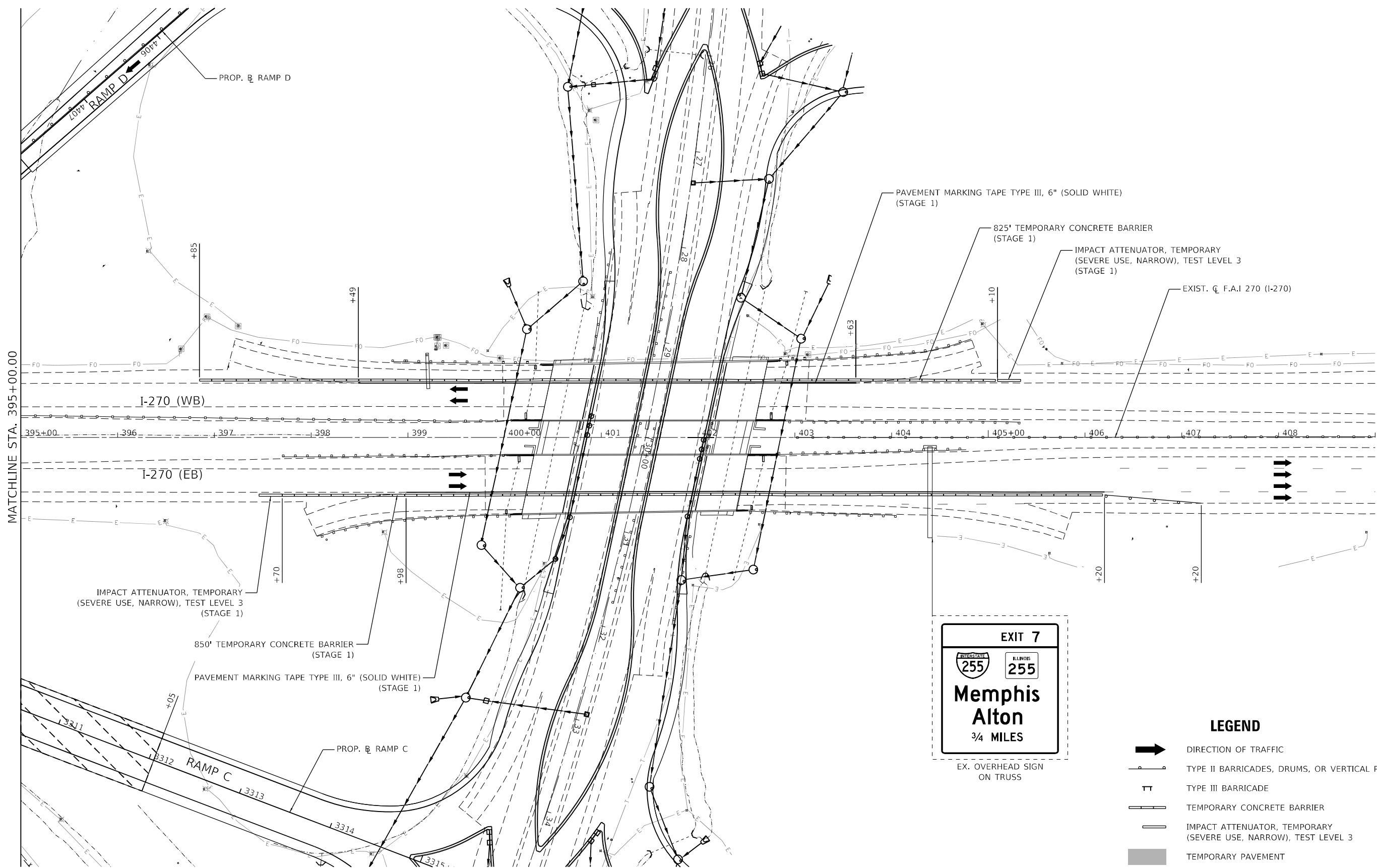
USER NAME = jdardeen	DESIGNED - JRD	REVISED -
	DRAWN - JRD	REVISED -
PLOT SCALE = 100,0000' / in.	CHECKED - SLD	REVISED -
PLOT DATE = 6/4/2024	DATE - 6/4/2024	REVISED -

**STATE OF ILLINOIS
DEPARTMENT OF TRANSPORTATION**

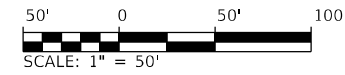
**MAINTENANCE OF TRAFFIC - STAGE 1D
F.A.I. 270 (I-270)**

SCALE: 1" = 50' SHEET 70 OF 87 SHEETS STA. 381+00 TO STA. 395+00

F.A.I. RTE.	SECTION	COUNTY	TOTAL SHEETS	SHEET NO.
270	60-3K-1	MADISON	576	136
CONTRACT NO. 76818				
ILLINOIS FED. AID PROJECT				



- LEGEND**
- DIRECTION OF TRAFFIC
 - TYPE II BARRICADES, DRUMS, OR VERTICAL PANEL POST
 - TYPE III BARRICADE
 - TEMPORARY CONCRETE BARRIER
 - IMPACT ATTENUATOR, TEMPORARY (SEVERE USE, NARROW), TEST LEVEL 3
 - TEMPORARY PAVEMENT
 - WORK ZONE



MODEL: D:\p1\17049 IDOT CMT I-270 Phase 1\DCN\Design\Final\Drawings\07-1-2024\0917_dht_atb\17049-270-009.dgn
 FILE NAME: 2417049 IDOT CMT I-270 Phase 1\DCN\Design\Final\Drawings\07-1-2024\0917_dht_atb\17049-270-009.dgn

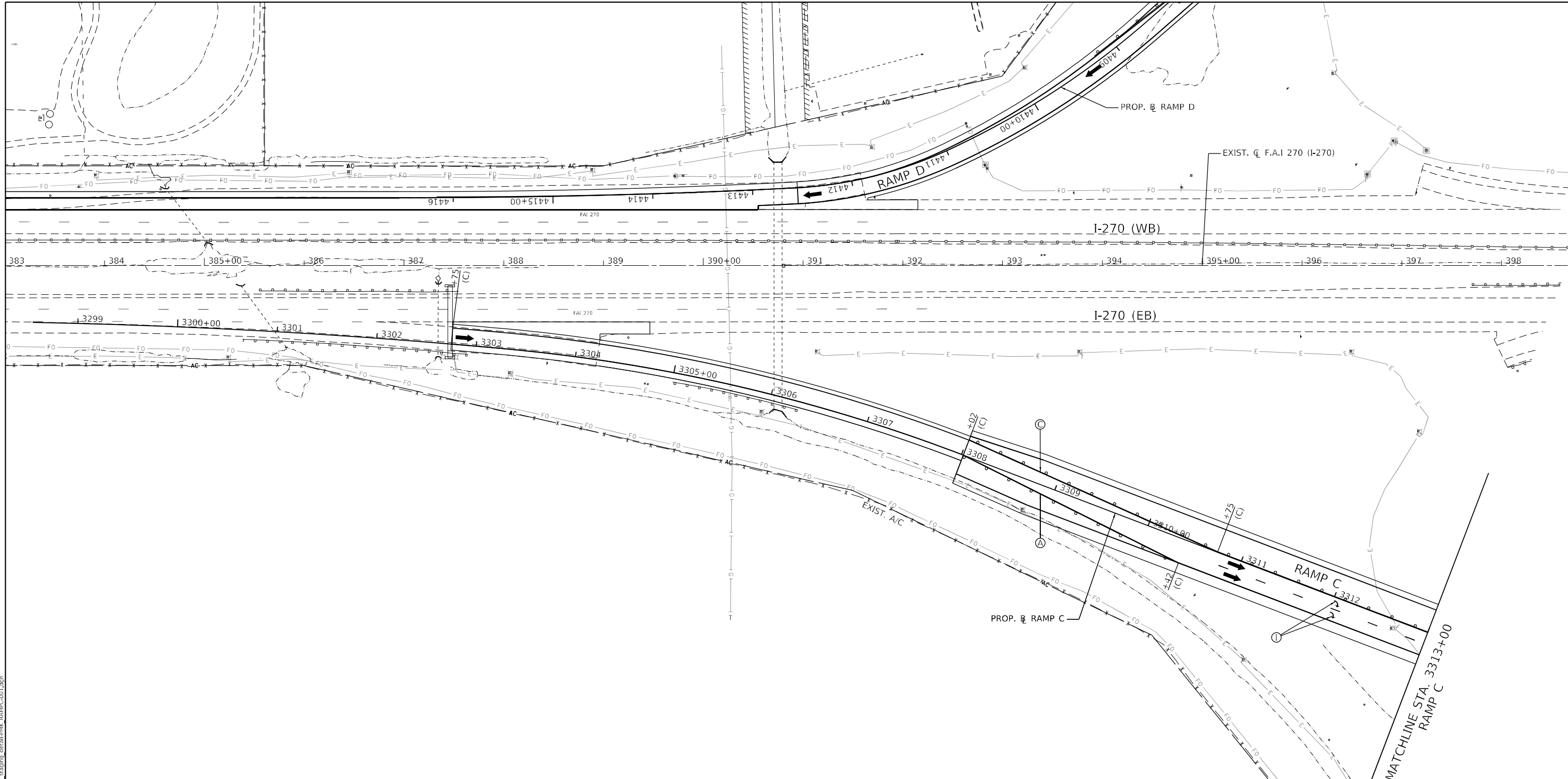
USER NAME = jdardeen	DESIGNED - JRD	REVISED -
	DRAWN - JRD	REVISED -
PLOT SCALE = 100,0000' / in.	CHECKED - SLD	REVISED -
PLOT DATE = 6/4/2024	DATE - 6/4/2024	REVISED -

**STATE OF ILLINOIS
DEPARTMENT OF TRANSPORTATION**

**MAINTENANCE OF TRAFFIC - STAGE 1D
F.A.I. 270 (I-270)**

SCALE: 1" = 50' SHEET 71 OF 87 SHEETS STA. 395+00 TO STA. 409+00

F.A.I. RTE.	SECTION	COUNTY	TOTAL SHEETS	SHEET NO.
270	60-3K-1	MADISON	576	137
			CONTRACT NO. 76818	
ILLINOIS FED. AID PROJECT				

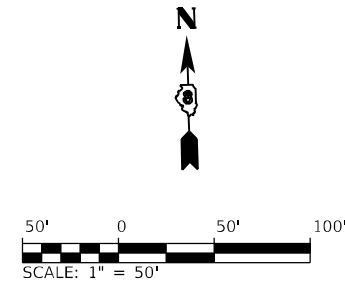


LEGEND

- DIRECTION OF TRAFFIC
- TYPE II BARRICADES, DRUMS, OR VERTICAL PANEL POST
- TYPE III BARRICADE
- TEMPORARY CONCRETE BARRIER
- IMPACT ATTENUATOR, TEMPORARY (SEVERE USE, NARROW), TEST LEVEL 3
- TEMPORARY PAVEMENT
- WORK ZONE

MOT PAVEMENT MARKING LEGEND

- (A) - PAVEMENT MARKING TAPE, TYPE III, LINE 4", SOLID WHITE
- (B) - PAVEMENT MARKING TAPE, TYPE III, LINE 4", SOLID WHITE, SKIP DASH, (10' LINE - 30' SPACE)
- (C) - PAVEMENT MARKING TAPE, TYPE III, LINE 4", SOLID YELLOW
- (D) - PAVEMENT MARKING TAPE, TYPE III, LINE 4", WHITE DOTTED (2' LINE - 6" SPACE)
- (E) - PAVEMENT MARKING TAPE, TYPE III, LINE 6", SOLID WHITE
- (F) - PAVEMENT MARKING TAPE, TYPE III, LINE 6", SOLID YELLOW
- (G) - PAVEMENT MARKING TAPE, TYPE III, LINE 12", SOLID WHITE
- (H) - PAVEMENT MARKING TAPE, TYPE III, LINE 24", SOLID WHITE
- (I) - PAVEMENT MARKING TAPE, TYPE III, LETTERS AND SYMBOLS



MODEL: D:\p1\17049 IDOT CMT I-270 Phase 1\DCN\Design\Final\Drawings\072-0800917_drt_4tab\09_deta\11\PMK_RAMP_C-01.dwg
 FILE NAME: 2117049 IDOT CMT I-270 Phase 1\DCN\Design\Final\Drawings\072-0800917_drt_4tab\09_deta\11\PMK_RAMP_C-01.dwg

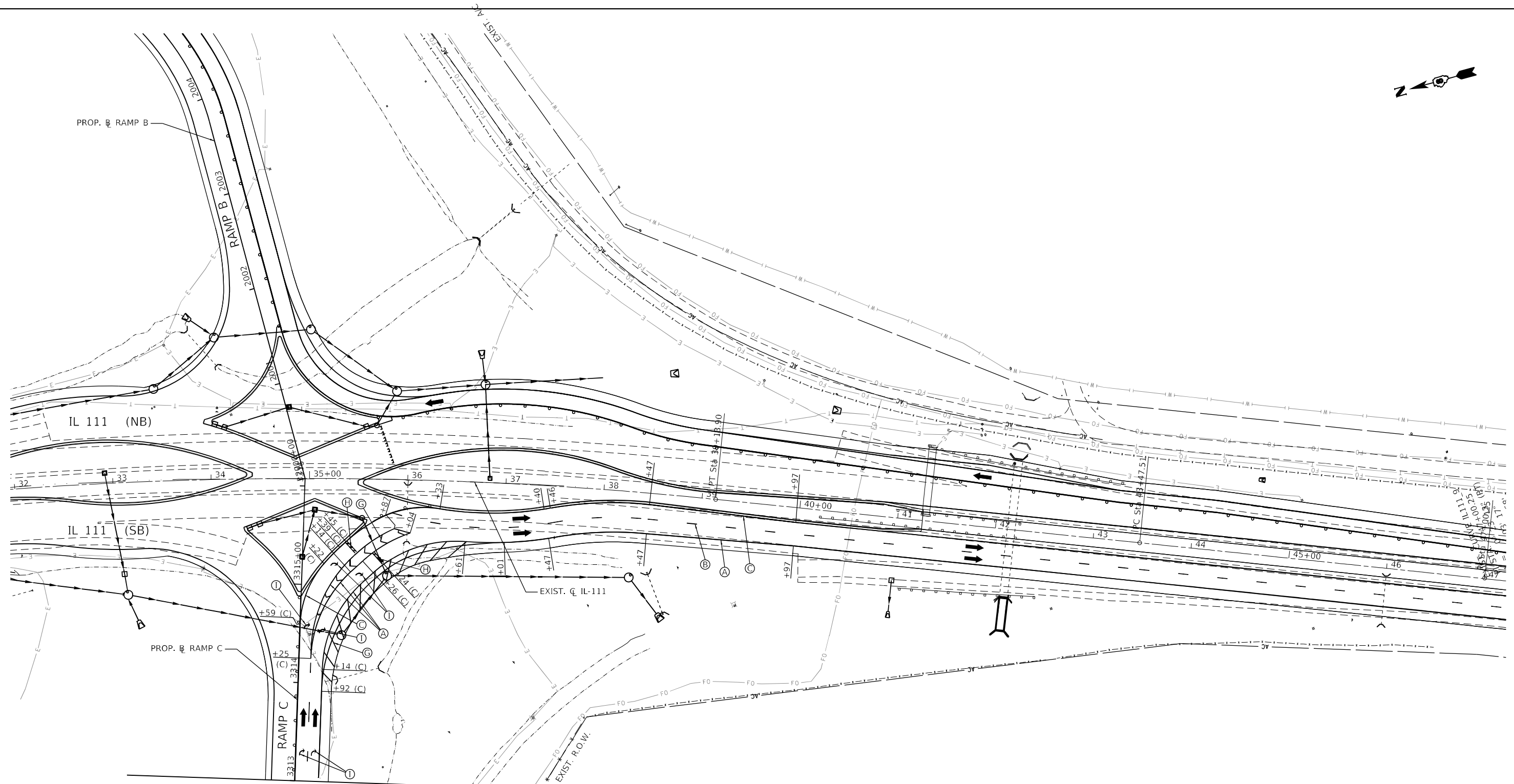
USER NAME = jdardeen	DESIGNED - JRD	REVISED -
	DRAWN - JRD	REVISED -
PLOT SCALE = 100,0000' / in.	CHECKED - SLD	REVISED -
PLOT DATE = 6/4/2024	DATE - 6/4/2024	REVISED -

**STATE OF ILLINOIS
DEPARTMENT OF TRANSPORTATION**

**MAINTENANCE OF TRAFFIC - STAGE 1D
RAMP C TRAFFIC AFTER RAMP CONSTRUCTION DETAIL**

SCALE: 1" = 50' SHEET 72 OF 87 SHEETS STA. 3298+54.88 TO STA. 3313+00

F.A.I. RTE.	SECTION	COUNTY	TOTAL SHEETS	SHEET NO.
270	60-3K-1	MADISON	576	138
			CONTRACT NO. 76818	
ILLINOIS FED. AID PROJECT				



LEGEND

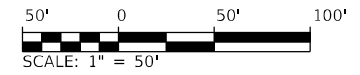
- DIRECTION OF TRAFFIC
- TYPE II BARRICADES, DRUMS, OR VERTICAL PANEL POST
- TYPE III BARRICADE
- TEMPORARY CONCRETE BARRIER
- IMPACT ATTENUATOR, TEMPORARY (SEVERE USE, NARROW), TEST LEVEL 3
- TEMPORARY PAVEMENT
- WORK ZONE

MOT PAVEMENT MARKING LEGEND

- (A) - PAVEMENT MARKING TAPE, TYPE III, LINE 4", SOLID WHITE
- (B) - PAVEMENT MARKING TAPE, TYPE III, LINE 4", SOLID WHITE, SKIP DASH, (10' LINE - 30' SPACE)
- (C) - PAVEMENT MARKING TAPE, TYPE III, LINE 4", SOLID YELLOW
- (D) - PAVEMENT MARKING TAPE, TYPE III, LINE 4", WHITE DOTTED (2' LINE - 6" SPACE)
- (E) - PAVEMENT MARKING TAPE, TYPE III, LINE 6", SOLID WHITE
- (F) - PAVEMENT MARKING TAPE, TYPE III, LINE 6", SOLID YELLOW
- (G) - PAVEMENT MARKING TAPE, TYPE III, LINE 12", SOLID WHITE
- (H) - PAVEMENT MARKING TAPE, TYPE III, LINE 24", SOLID WHITE
- (I) - PAVEMENT MARKING TAPE, TYPE III, LETTERS AND SYMBOLS

MATCHLINE STA. 3313+00
RAMP C

MODEL: E9_Sch01_ClipArea_Sht1.dwg
 FILE NAME: Z:\1009\DOT\DOT_CMT_L270_Phase_1\DCM\Design\Final\Traffic\07242024\0917_dtr_traffic_detail_PMK_SAMRC-002.dwg
 MODEL: E9_Sch01_ClipArea_Sht1.dwg
 FILE NAME: Z:\1009\DOT\DOT_CMT_L270_Phase_1\DCM\Design\Final\Traffic\07242024\0917_dtr_traffic_detail_PMK_SAMRC-002.dwg



USER NAME = jdardeen	DESIGNED - JRD	REVISED -
DRAWN - JRD	REVISIONS -	
PLOT SCALE = 100,0000' / in.	CHECKED - SLD	REVISED -
PLOT DATE = 6/4/2024	DATE - 6/4/2024	REVISED -

**STATE OF ILLINOIS
DEPARTMENT OF TRANSPORTATION**

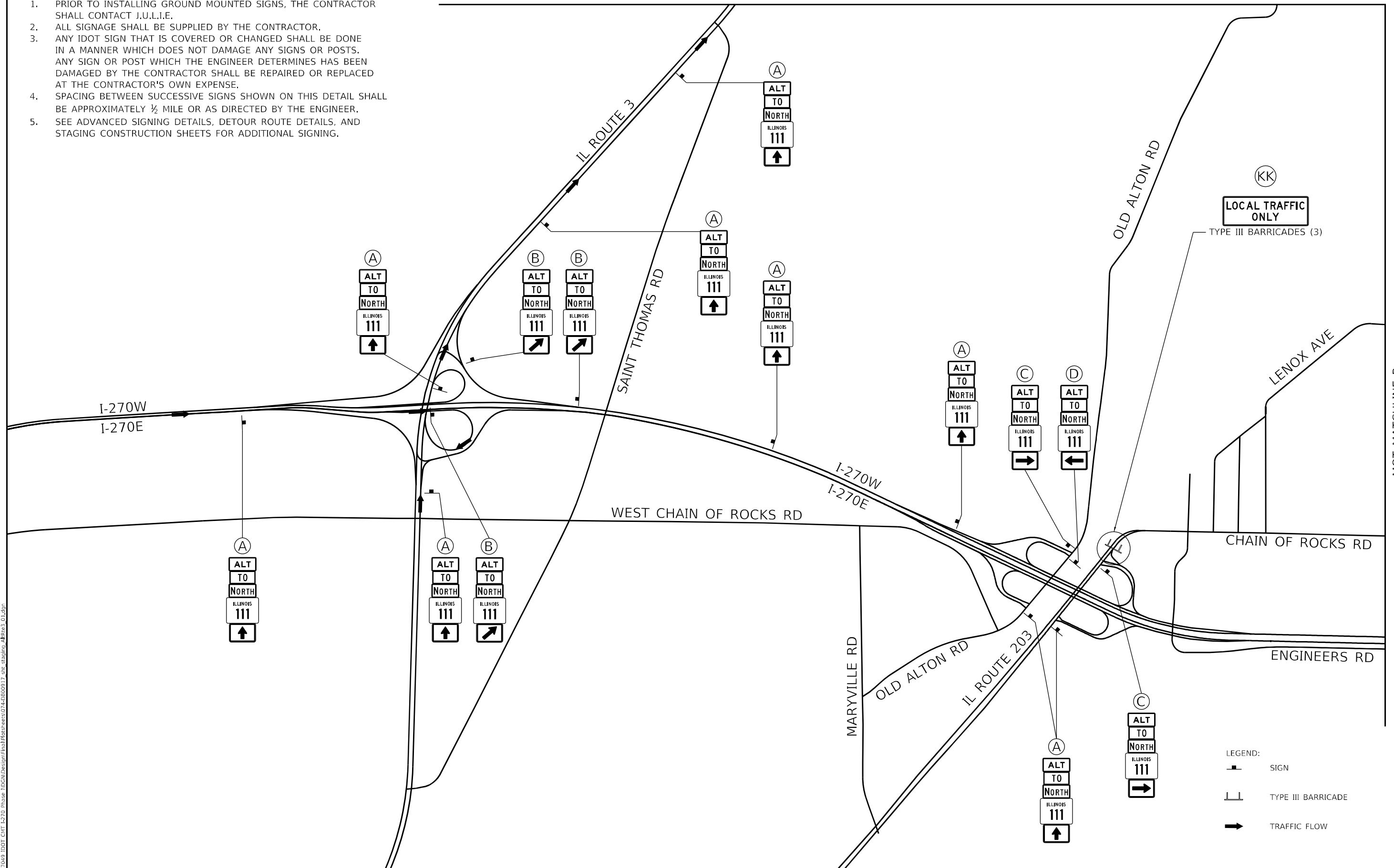
MAINTENANCE OF TRAFFIC - STAGE 1D			
RAMP C TRAFFIC AFTER RAMP CONSTRUCTION DETAIL			
SCALE: 1" = 50'	SHEET 73 OF 87 SHEETS	STA. 30+00	TO STA. 40+00

F.A.I. RTE.	SECTION	COUNTY	TOTAL SHEETS	SHEET NO.
270	60-3K-1	MADISON	576	139
CONTRACT NO. 76818				
ILLINOIS FED. AID PROJECT				

NOTES:

1. PRIOR TO INSTALLING GROUND MOUNTED SIGNS, THE CONTRACTOR SHALL CONTACT J.U.L.I.E.
2. ALL SIGNAGE SHALL BE SUPPLIED BY THE CONTRACTOR.
3. ANY IDOT SIGN THAT IS COVERED OR CHANGED SHALL BE DONE IN A MANNER WHICH DOES NOT DAMAGE ANY SIGNS OR POSTS. ANY SIGN OR POST WHICH THE ENGINEER DETERMINES HAS BEEN DAMAGED BY THE CONTRACTOR SHALL BE REPAIRED OR REPLACED AT THE CONTRACTOR'S OWN EXPENSE.
4. SPACING BETWEEN SUCCESSIVE SIGNS SHOWN ON THIS DETAIL SHALL BE APPROXIMATELY 1/2 MILE OR AS DIRECTED BY THE ENGINEER.
5. SEE ADVANCED SIGNING DETAILS, DETOUR ROUTE DETAILS, AND STAGING CONSTRUCTION SHEETS FOR ADDITIONAL SIGNING.

MOT MATCHLINE A



MOT MATCHLINE B

MODEL: Default
 FILE NAME: Z:\17049 IDOT CMT 1270 Phase 1\DCN\Design\Final\Drawings\0714200917_ahb_4tablms_AltRte3_01.dgn

USER NAME = jdardeen	DESIGNED - ZJB	REVISED -
DRAWN - ZJB	REVISED -	
PLOT SCALE = 1200,0000 ' / in.	CHECKED - SLD	REVISED -
PLOT DATE = 6/4/2024	DATE - 6/4/2024	REVISED -

**STATE OF ILLINOIS
DEPARTMENT OF TRANSPORTATION**

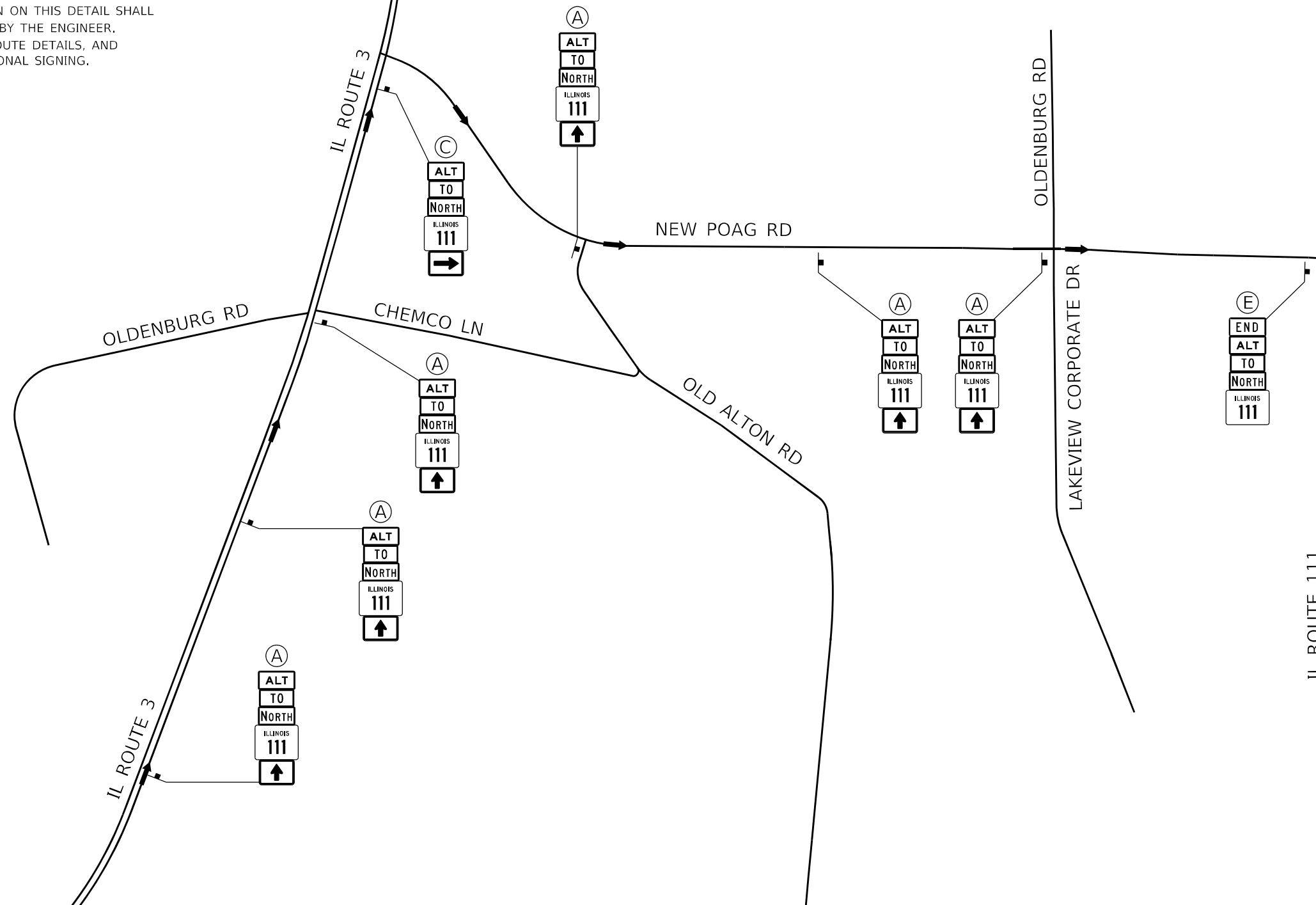
**MAINTENANCE OF TRAFFIC
ALTERNATE ROUTES SIGNAGE DETAIL - IL ROUTE 111 NORTH**

SCALE: 1"=600' SHEET 74 OF 87 SHEETS STA. TO STA.

F.A.I. RTE.	SECTION	COUNTY	TOTAL SHEETS	SHEET NO.
270	60-3K-1	MADISON	576	140
CONTRACT NO. 76818				
ILLINOIS FED. AID PROJECT				




NOTES:

1. PRIOR TO INSTALLING GROUND MOUNTED SIGNS, THE CONTRACTOR SHALL CONTACT J.U.L.I.E.
2. ALL SIGNAGE SHALL BE SUPPLIED BY THE CONTRACTOR.
3. ANY IDOT SIGN THAT IS COVERED OR CHANGED SHALL BE DONE IN A MANNER WHICH DOES NOT DAMAGE ANY SIGNS OR POSTS. ANY SIGN OR POST WHICH THE ENGINEER DETERMINES HAS BEEN DAMAGED BY THE CONTRACTOR SHALL BE REPAIRED OR REPLACED AT THE CONTRACTOR'S OWN EXPENSE.
4. SPACING BETWEEN SUCCESSIVE SIGNS SHOWN ON THIS DETAIL SHALL BE APPROXIMATELY 1/2 MILE OR AS DIRECTED BY THE ENGINEER.
5. SEE ADVANCED SIGNING DETAILS, DETOUR ROUTE DETAILS, AND STAGING CONSTRUCTION SHEETS FOR ADDITIONAL SIGNING.



MOT MATCHLINE A

MOT MATCHLINE B

- LEGEND:
-  SIGN
 -  TYPE III BARRICADE
 -  TRAFFIC FLOW

MODEL: Default
 FILE NAME: Z:\17049 IDOT CMT L270 Phase 1\DCN\Design\Final\Drawings\075-0800917-alt_rte3.dwg
 AltRte3_02.dwg

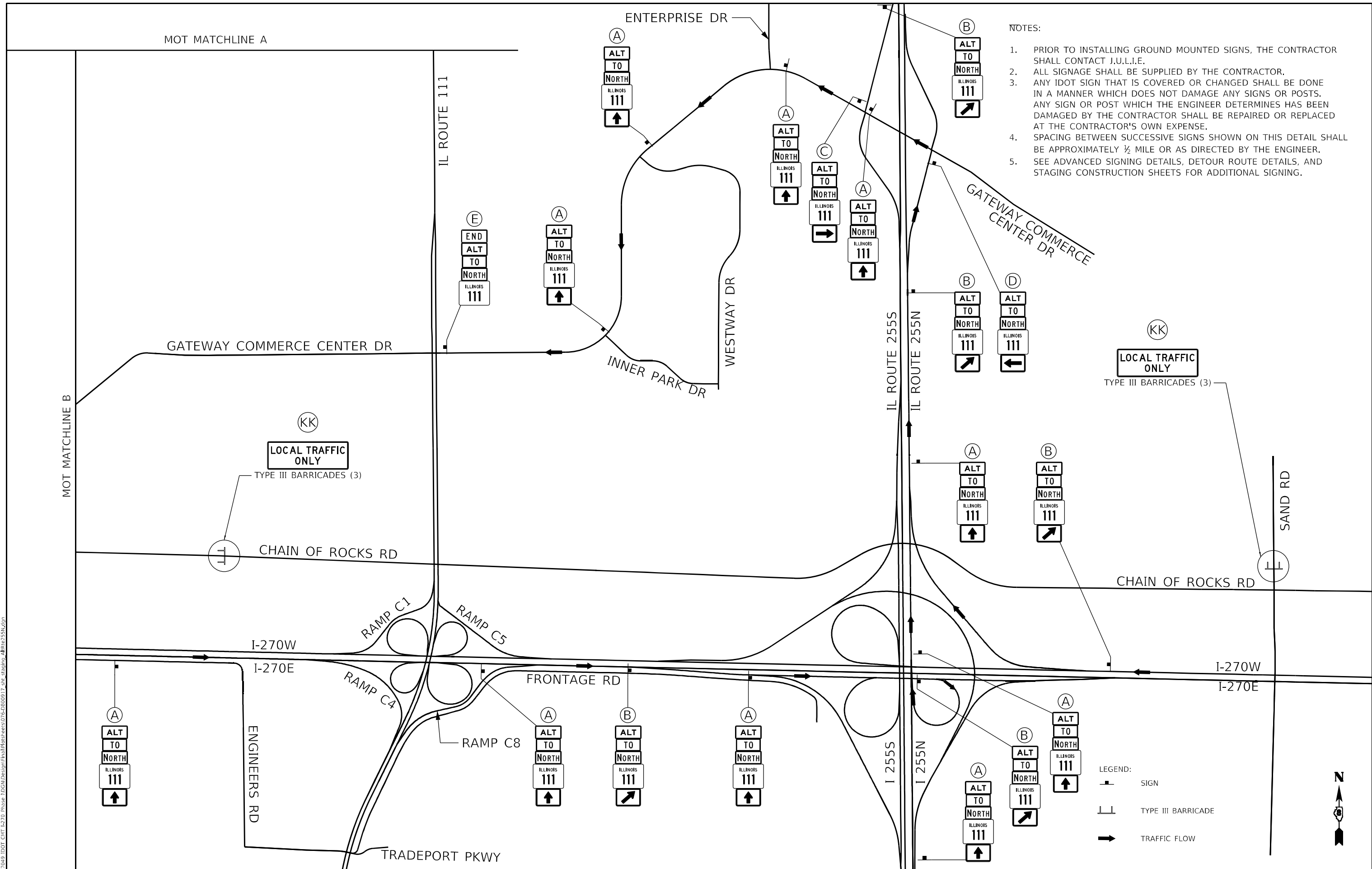
USER NAME = jdardeen	DESIGNED - ZJB	REVISED -
DRAWN - ZJB	REVISOR -	
PLOT SCALE = 1/200,000' / in.	CHECKED - SLD	REVISOR -
PLOT DATE = 6/4/2024	DATE - 6/4/2024	REVISOR -

STATE OF ILLINOIS
DEPARTMENT OF TRANSPORTATION

MAINTENANCE OF TRAFFIC
ALTERNATE ROUTES SIGNAGE DETAIL - IL ROUTE 111 NORTH

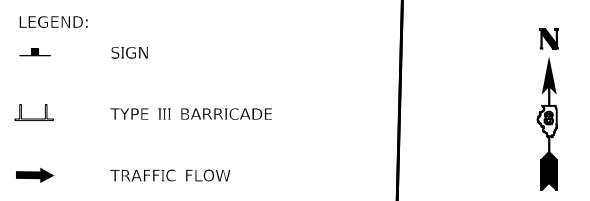
SCALE: 1"=600' SHEET 75 OF 87 SHEETS STA. TO STA.

F.A.I. RTE.	SECTION	COUNTY	TOTAL SHEETS	SHEET NO.
270	60-3K-1	MADISON	576	141
CONTRACT NO. 76818				
ILLINOIS FED. AID PROJECT				



- NOTES:
1. PRIOR TO INSTALLING GROUND MOUNTED SIGNS, THE CONTRACTOR SHALL CONTACT J.U.L.I.E.
 2. ALL SIGNAGE SHALL BE SUPPLIED BY THE CONTRACTOR.
 3. ANY IDOT SIGN THAT IS COVERED OR CHANGED SHALL BE DONE IN A MANNER WHICH DOES NOT DAMAGE ANY SIGNS OR POSTS. ANY SIGN OR POST WHICH THE ENGINEER DETERMINES HAS BEEN DAMAGED BY THE CONTRACTOR SHALL BE REPAIRED OR REPLACED AT THE CONTRACTOR'S OWN EXPENSE.
 4. SPACING BETWEEN SUCCESSIVE SIGNS SHOWN ON THIS DETAIL SHALL BE APPROXIMATELY 1/2 MILE OR AS DIRECTED BY THE ENGINEER.
 5. SEE ADVANCED SIGNING DETAILS, DETOUR ROUTE DETAILS, AND STAGING CONSTRUCTION SHEETS FOR ADDITIONAL SIGNING.

(KK)
LOCAL TRAFFIC ONLY
 TYPE III BARRICADES (3)



MODEL: Default
 FILE NAME: Z:\17049 IDOT CMT L270 Phase 1\DCN\Design\Final\Drawings\076\000017.dwg - ctanlos - AltRte255N.dgn

USER NAME = jdardeen	DESIGNED - ZJB	REVISED -
DRAWN - ZJB	REVISIONS -	
PLOT SCALE = 1200,0000' / in.	CHECKED - SLD	REVISED -
PLOT DATE = 6/4/2024	DATE - 6/4/2024	REVISED -

**STATE OF ILLINOIS
 DEPARTMENT OF TRANSPORTATION**

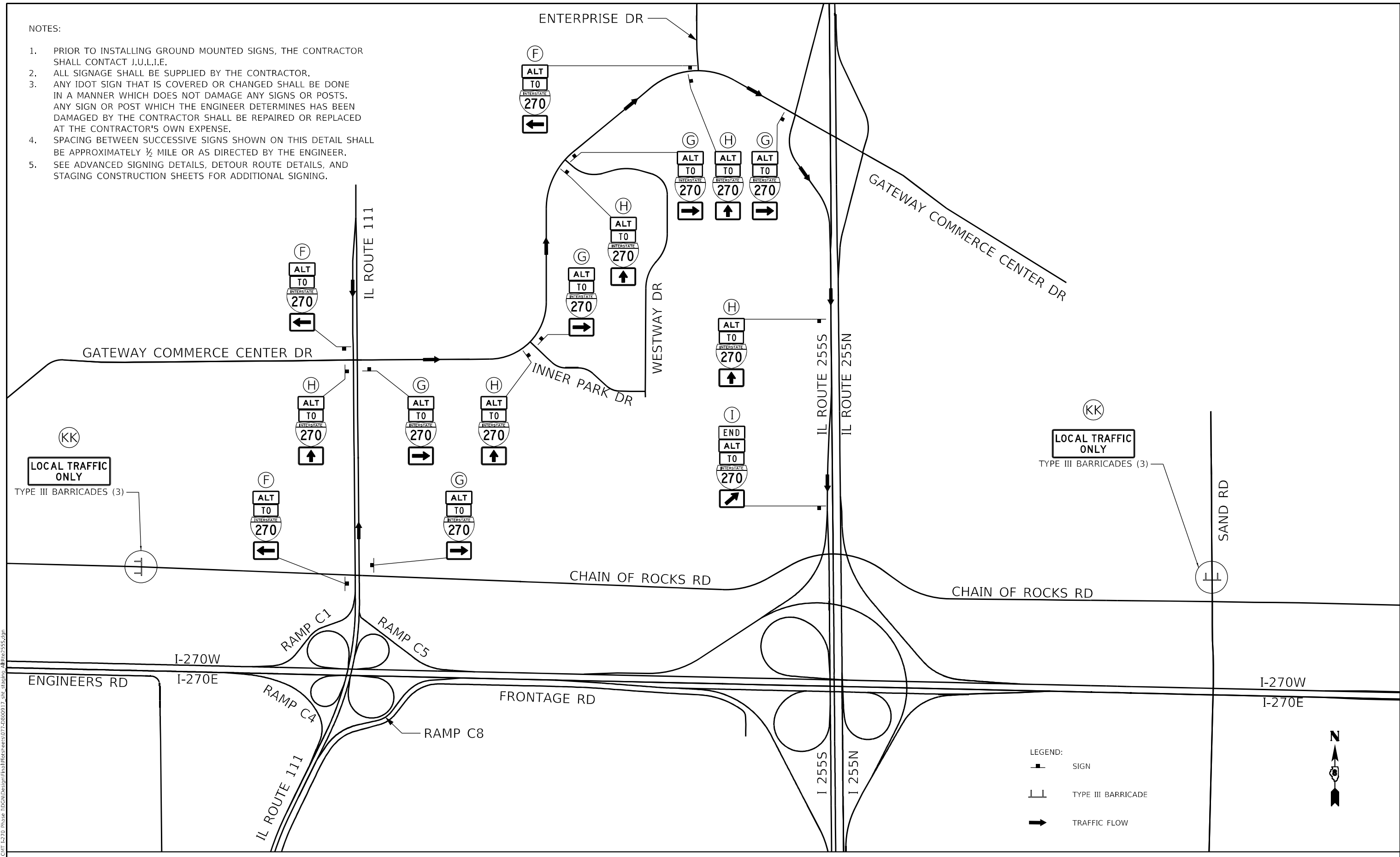
**MAINTENANCE OF TRAFFIC
 ALTERNATE ROUTES SIGNAGE DETAIL - IL ROUTE 111 NORTH**

SCALE: 1"=600' SHEET 76 OF 87 SHEETS STA. TO STA.

F.A.I. RTE.	SECTION	COUNTY	TOTAL SHEETS	SHEET NO.
270	60-3K-1	MADISON	576	142
CONTRACT NO. 76818			ILLINOIS FED. AID PROJECT	

NOTES:

1. PRIOR TO INSTALLING GROUND MOUNTED SIGNS, THE CONTRACTOR SHALL CONTACT J.U.L.I.E.
2. ALL SIGNAGE SHALL BE SUPPLIED BY THE CONTRACTOR.
3. ANY IDOT SIGN THAT IS COVERED OR CHANGED SHALL BE DONE IN A MANNER WHICH DOES NOT DAMAGE ANY SIGNS OR POSTS. ANY SIGN OR POST WHICH THE ENGINEER DETERMINES HAS BEEN DAMAGED BY THE CONTRACTOR SHALL BE REPAIRED OR REPLACED AT THE CONTRACTOR'S OWN EXPENSE.
4. SPACING BETWEEN SUCCESSIVE SIGNS SHOWN ON THIS DETAIL SHALL BE APPROXIMATELY 1/2 MILE OR AS DIRECTED BY THE ENGINEER.
5. SEE ADVANCED SIGNING DETAILS, DETOUR ROUTE DETAILS, AND STAGING CONSTRUCTION SHEETS FOR ADDITIONAL SIGNING.



LEGEND:

- SIGN
- || TYPE III BARRICADE
- ➔ TRAFFIC FLOW



MOT MATCHLINE C

MODEL: Default
FILE NAME: Z:\17049 IDOT CHG I-270 Phase 1\DCN\Design\Final\Plan\Sheet\0723000917.dwg - 4/23/2024 - altRec2555.dgn

USER NAME = jdardeen	DESIGNED - ZJB	REVISED -
DRAWN - ZJB	REVISED -	
PLOT SCALE = 1200,0000 ' / in.	CHECKED - SLD	REVISED -
PLOT DATE = 6/4/2024	DATE - 6/4/2024	REVISED -

STATE OF ILLINOIS
DEPARTMENT OF TRANSPORTATION

SCALE: 1"=600'		SHEET 77 OF 87 SHEETS	STA. TO STA.
----------------	--	-----------------------	--------------

MAINTENANCE OF TRAFFIC
ALTERNATE ROUTES SIGNAGE DETAIL - I-270

F.A.I. RTE.	SECTION	COUNTY	TOTAL SHEETS	SHEET NO.
270	60-3K-1	MADISON	576	143
CONTRACT NO. 76818				
ILLINOIS FED. AID PROJECT				

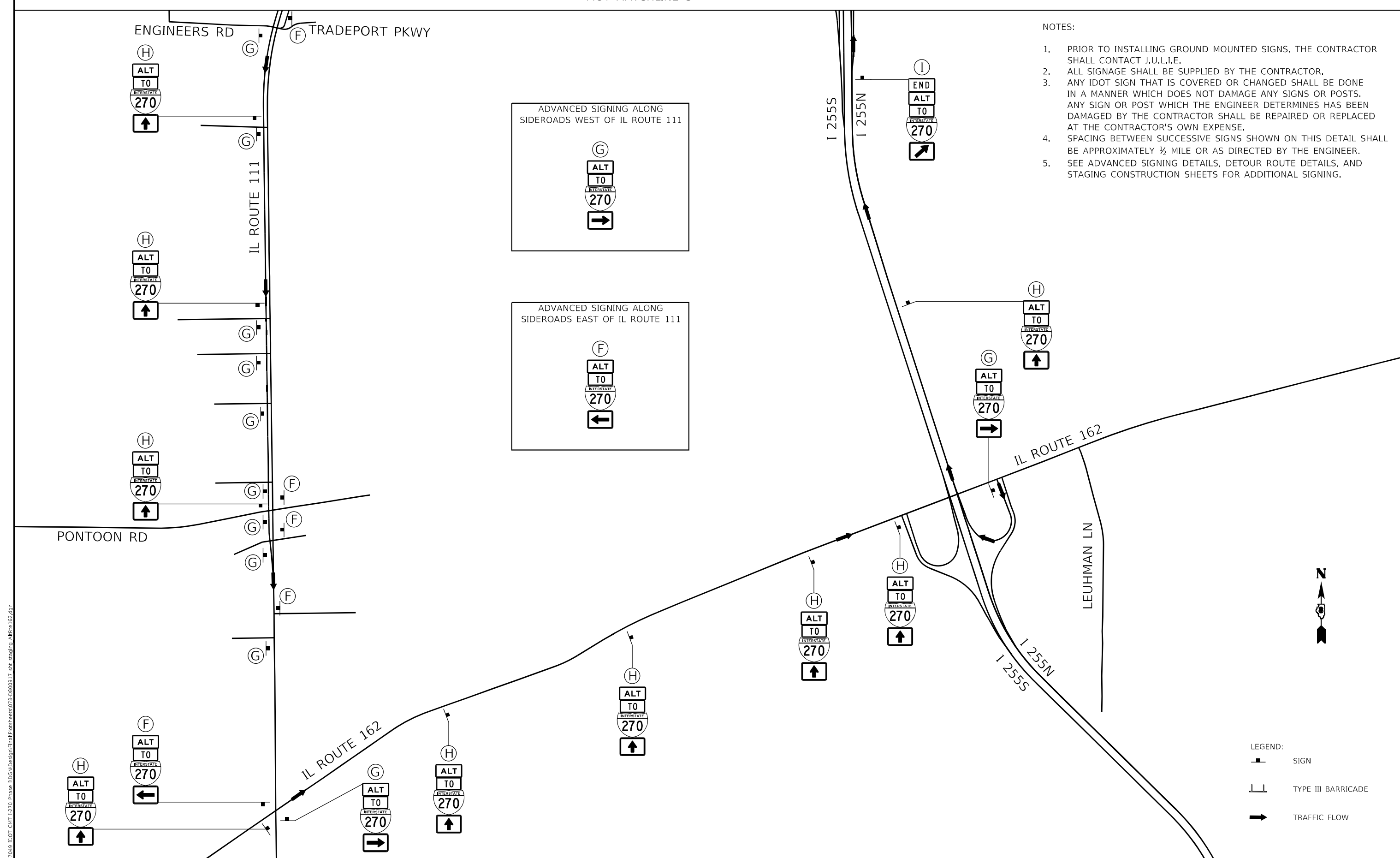
NOTES:

1. PRIOR TO INSTALLING GROUND MOUNTED SIGNS, THE CONTRACTOR SHALL CONTACT J.U.L.I.E.
2. ALL SIGNAGE SHALL BE SUPPLIED BY THE CONTRACTOR.
3. ANY IDOT SIGN THAT IS COVERED OR CHANGED SHALL BE DONE IN A MANNER WHICH DOES NOT DAMAGE ANY SIGNS OR POSTS. ANY SIGN OR POST WHICH THE ENGINEER DETERMINES HAS BEEN DAMAGED BY THE CONTRACTOR SHALL BE REPAIRED OR REPLACED AT THE CONTRACTOR'S OWN EXPENSE.
4. SPACING BETWEEN SUCCESSIVE SIGNS SHOWN ON THIS DETAIL SHALL BE APPROXIMATELY 1/2 MILE OR AS DIRECTED BY THE ENGINEER.
5. SEE ADVANCED SIGNING DETAILS, DETOUR ROUTE DETAILS, AND STAGING CONSTRUCTION SHEETS FOR ADDITIONAL SIGNING.




ADVANCED SIGNING ALONG
SIDEROADS WEST OF IL ROUTE 111

ADVANCED SIGNING ALONG
SIDEROADS EAST OF IL ROUTE 111

MODEL: Default
 FILE NAME: Z:\17049 IDOT CMT I-270 Phase 1\DCN\Design\Final\PlanSheet\0718-000017.dwg, ctbnrlos-alt-rte-162.dgn
 6/4/2024



LEGEND:

-  SIGN
-  TYPE III BARRICADE
-  TRAFFIC FLOW

USER NAME = jdardeen	DESIGNED - ZJB	REVISED -
	DRAWN - ZJB	REVISED -
PLOT SCALE = 1200,0000 ' / in.	CHECKED - SLD	REVISED -
PLOT DATE = 6/4/2024	DATE - 6/4/2024	REVISED -

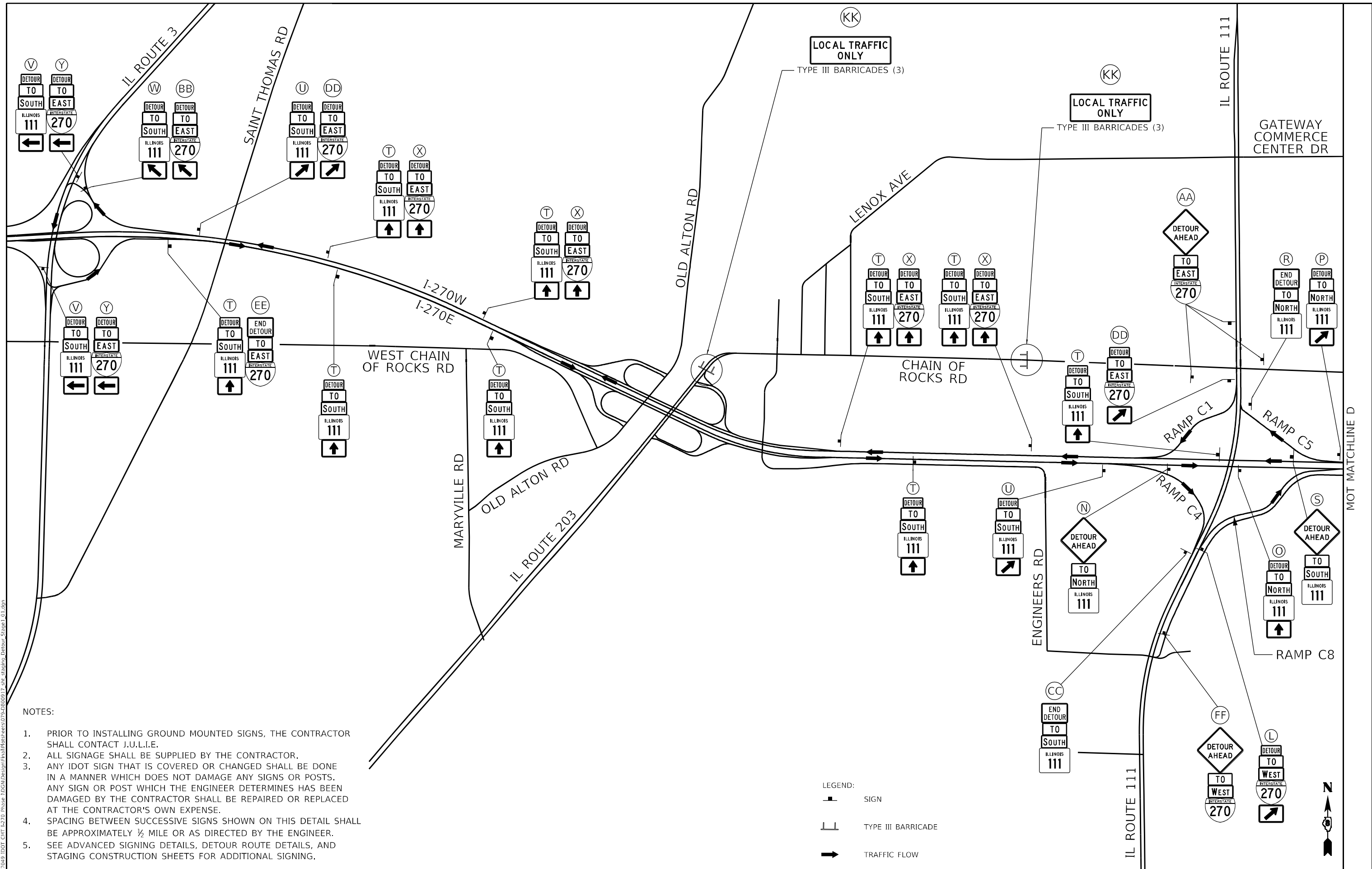
**STATE OF ILLINOIS
DEPARTMENT OF TRANSPORTATION**

**MAINTENANCE OF TRAFFIC
ALTERNATE ROUTES SIGNAGE DETAIL - I-270**

SCALE: 1"=600' SHEET 78 OF 87 SHEETS STA. TO STA.

F.A.I. RTE.	SECTION	COUNTY	TOTAL SHEETS	SHEET NO.
270	60-3K-1	MADISON	576	144
			CONTRACT NO. 76818	
ILLINOIS FED. AID PROJECT				

MODEL: Default
 FILE NAME: Z:\17049 IDOT CMT L270 Phase 1\DCM\Design\Final\Traffic\Stage1\Detour_Signage_01.dgn



- NOTES:
1. PRIOR TO INSTALLING GROUND MOUNTED SIGNS, THE CONTRACTOR SHALL CONTACT J.U.L.I.E.
 2. ALL SIGNAGE SHALL BE SUPPLIED BY THE CONTRACTOR.
 3. ANY IDOT SIGN THAT IS COVERED OR CHANGED SHALL BE DONE IN A MANNER WHICH DOES NOT DAMAGE ANY SIGNS OR POSTS. ANY SIGN OR POST WHICH THE ENGINEER DETERMINES HAS BEEN DAMAGED BY THE CONTRACTOR SHALL BE REPAIRED OR REPLACED AT THE CONTRACTOR'S OWN EXPENSE.
 4. SPACING BETWEEN SUCCESSIVE SIGNS SHOWN ON THIS DETAIL SHALL BE APPROXIMATELY 1/2 MILE OR AS DIRECTED BY THE ENGINEER.
 5. SEE ADVANCED SIGNING DETAILS, DETOUR ROUTE DETAILS, AND STAGING CONSTRUCTION SHEETS FOR ADDITIONAL SIGNING.

LEGEND:

- SIGN
- TYPE III BARRICADE
- TRAFFIC FLOW



USER NAME = jdardeen	DESIGNED - JRD	REVISED -
	DRAWN - JRD	REVISED -
PLOT SCALE = 1200,0000' / in.	CHECKED - SLD	REVISED -
PLOT DATE = 6/4/2024	DATE - 6/4/2024	REVISED -

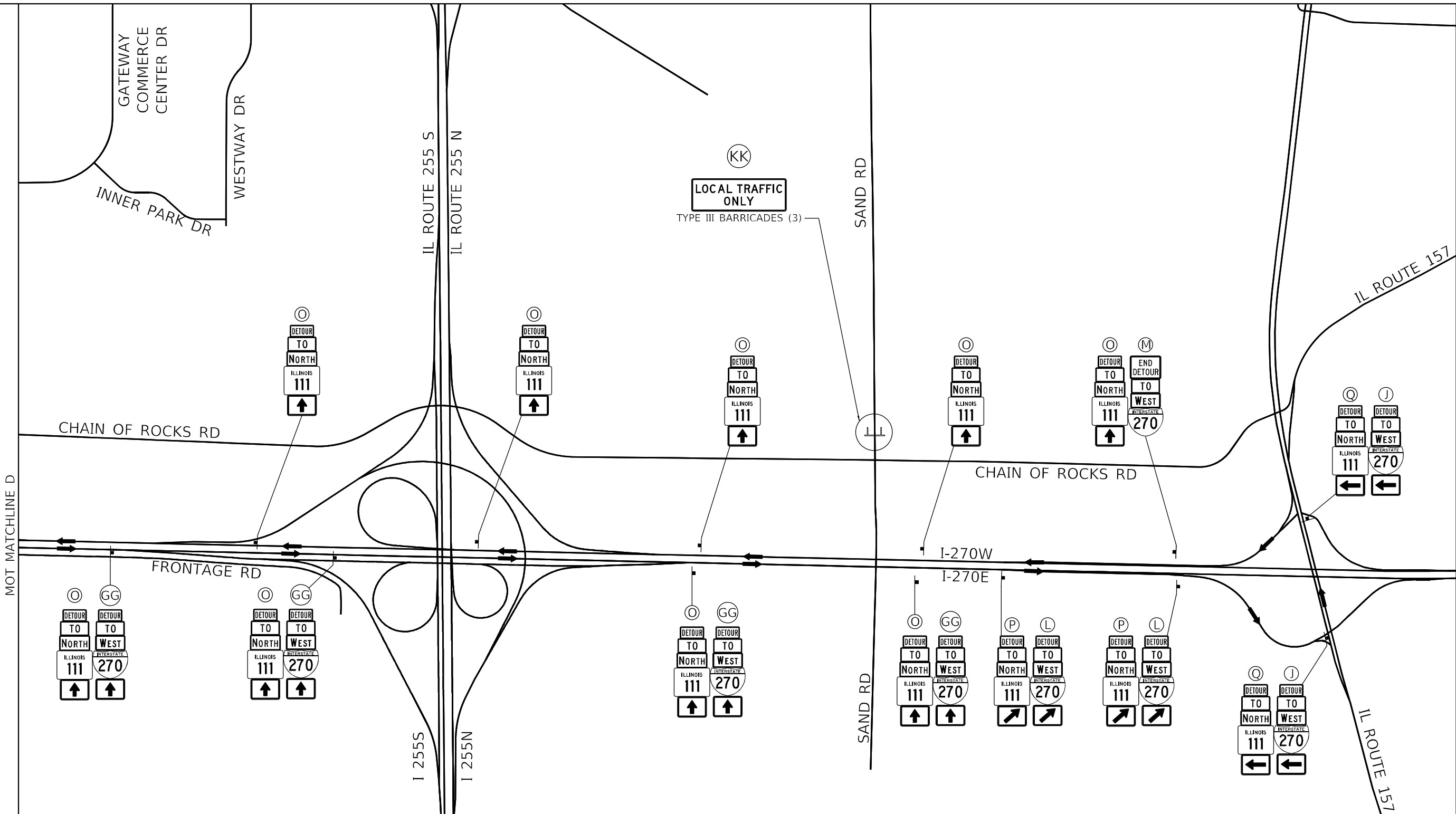
STATE OF ILLINOIS
DEPARTMENT OF TRANSPORTATION

MAINTENANCE OF TRAFFIC
STAGE 1 DETOUR SIGNAGE DETAIL

SCALE: 1"=600' SHEET 79 OF 87 SHEETS STA. TO STA.

F.A.I. RTE.	SECTION	COUNTY	TOTAL SHEETS	SHEET NO.
270	60-3K-1	MADISON	576	145
CONTRACT NO. 76818			ILLINOIS FED. AID PROJECT	

MODEL Path: \\s01049\DOT\CMT\I-270_Phase_1\CON\Design\Final\Plan\Sheet\080-2000917_dht_atb\1000_Detour_Stage1_02.dgn
 FILE NAME: 2017049 IDOT CMT I-270_Phase_1\CON\Design\Final\Plan\Sheet\080-2000917_dht_atb\1000_Detour_Stage1_02.dgn



NOTES:

1. PRIOR TO INSTALLING GROUND MOUNTED SIGNS, THE CONTRACTOR SHALL CONTACT J.U.L.I.E.
2. ALL SIGNAGE SHALL BE SUPPLIED BY THE CONTRACTOR.
3. ANY IDOT SIGN THAT IS COVERED OR CHANGED SHALL BE DONE IN A MANNER WHICH DOES NOT DAMAGE ANY SIGNS OR POSTS. ANY SIGN OR POST WHICH THE ENGINEER DETERMINES HAS BEEN DAMAGED BY THE CONTRACTOR SHALL BE REPAIRED OR REPLACED AT THE CONTRACTOR'S OWN EXPENSE.
4. SPACING BETWEEN SUCCESSIVE SIGNS SHOWN ON THIS DETAIL SHALL BE APPROXIMATELY 1/2 MILE OR AS DIRECTED BY THE ENGINEER.
5. SEE ADVANCED SIGNING DETAILS, DETOUR ROUTE DETAILS, AND STAGING CONSTRUCTION SHEETS FOR ADDITIONAL SIGNING.

LEGEND:

- SIGN
- TYPE III BARRICADE
- TRAFFIC FLOW

USER NAME = jdardeen	DESIGNED - JRD	REVISED -
	DRAWN - JRD	REVISED -
PLOT SCALE = 1200,0000' / in.	CHECKED - SLD	REVISED -
PLOT DATE = 6/4/2024	DATE - 6/4/2024	REVISED -

**STATE OF ILLINOIS
DEPARTMENT OF TRANSPORTATION**

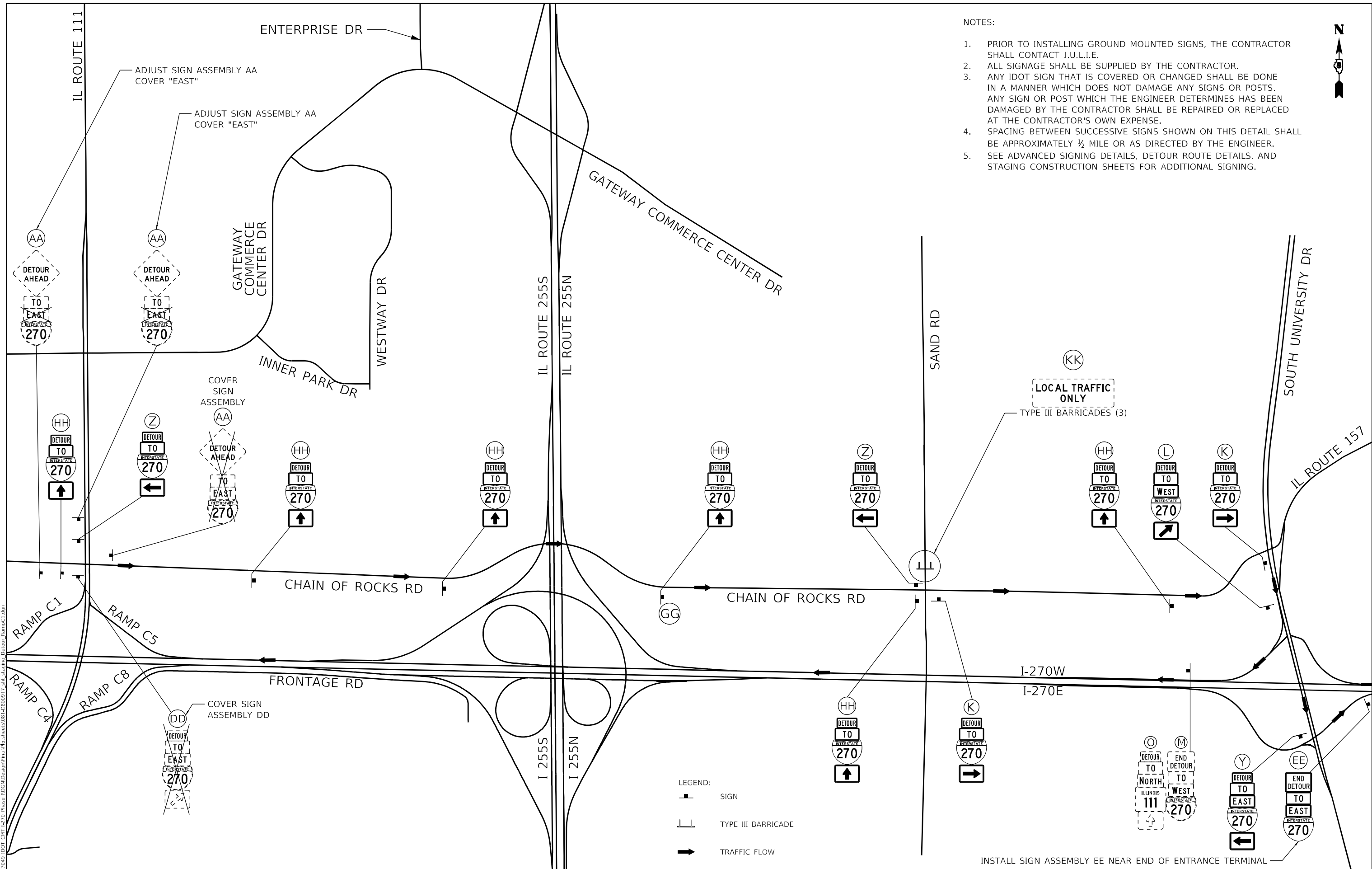
**MAINTENANCE OF TRAFFIC
STAGE 1 DETOUR SIGNAGE DETAIL**

SCALE: 1"=600' SHEET 80 OF 87 SHEETS STA. TO STA.

F.A.I. RTE.	SECTION	COUNTY	TOTAL SHEETS	SHEET NO.
270	60-3K-1	MADISON	576	146
CONTRACT NO. 76818				
ILLINOIS FED. AID PROJECT				

NOTES:

1. PRIOR TO INSTALLING GROUND MOUNTED SIGNS, THE CONTRACTOR SHALL CONTACT J.U.L.I.E.
2. ALL SIGNAGE SHALL BE SUPPLIED BY THE CONTRACTOR.
3. ANY IDOT SIGN THAT IS COVERED OR CHANGED SHALL BE DONE IN A MANNER WHICH DOES NOT DAMAGE ANY SIGNS OR POSTS. ANY SIGN OR POST WHICH THE ENGINEER DETERMINES HAS BEEN DAMAGED BY THE CONTRACTOR SHALL BE REPAIRED OR REPLACED AT THE CONTRACTOR'S OWN EXPENSE.
4. SPACING BETWEEN SUCCESSIVE SIGNS SHOWN ON THIS DETAIL SHALL BE APPROXIMATELY 1/2 MILE OR AS DIRECTED BY THE ENGINEER.
5. SEE ADVANCED SIGNING DETAILS, DETOUR ROUTE DETAILS, AND STAGING CONSTRUCTION SHEETS FOR ADDITIONAL SIGNING.



MODEL Path: \\...
 FILE NAME: 20170409 IDOT CMT L270_Phase 1000DesignFinalPlanSheet081-L2000917.dwg - etarbes Detour_BumpC1.dwg

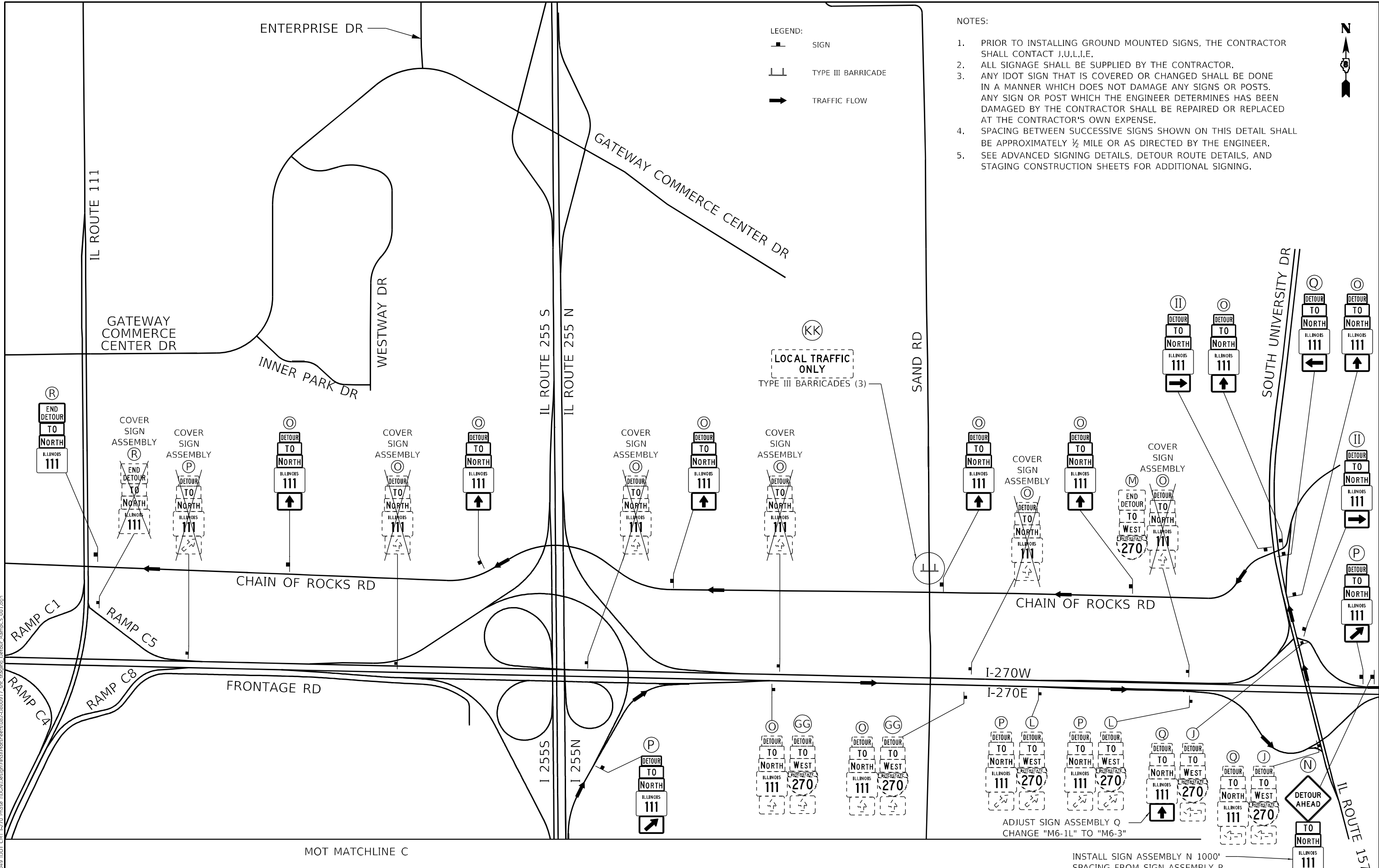
USER NAME = jdardeen	DESIGNED - ZJB	REVISED -
DRAWN - ZJB	REVISIONS -	
PLOT SCALE = 1200,0000' / in.	CHECKED - SLD	REVISED -
PLOT DATE = 6/4/2024	DATE - 6/4/2024	REVISED -

**STATE OF ILLINOIS
DEPARTMENT OF TRANSPORTATION**

**MAINTENANCE OF TRAFFIC
RAMP C1 DETOUR SIGNAGE DETAIL (STAGE 1A)**

SCALE: 1"=600' SHEET 81 OF 87 SHEETS STA. TO STA.

F.A.I. RTE.	SECTION	COUNTY	TOTAL SHEETS	SHEET NO.
270	60-3K-1	MADISON	576	147
CONTRACT NO. 76818				
ILLINOIS FED. AID PROJECT				



NOTES:

1. PRIOR TO INSTALLING GROUND MOUNTED SIGNS, THE CONTRACTOR SHALL CONTACT J.U.L.I.E.
2. ALL SIGNAGE SHALL BE SUPPLIED BY THE CONTRACTOR.
3. ANY IDOT SIGN THAT IS COVERED OR CHANGED SHALL BE DONE IN A MANNER WHICH DOES NOT DAMAGE ANY SIGNS OR POSTS. ANY SIGN OR POST WHICH THE ENGINEER DETERMINES HAS BEEN DAMAGED BY THE CONTRACTOR SHALL BE REPAIRED OR REPLACED AT THE CONTRACTOR'S OWN EXPENSE.
4. SPACING BETWEEN SUCCESSIVE SIGNS SHOWN ON THIS DETAIL SHALL BE APPROXIMATELY 1/2 MILE OR AS DIRECTED BY THE ENGINEER.
5. SEE ADVANCED SIGNING DETAILS, DETOUR ROUTE DETAILS, AND STAGING CONSTRUCTION SHEETS FOR ADDITIONAL SIGNING.

MODEL: Default
 FILE NAME: Z:\17049 IDOT CHRT L270 Phase 1\DCM\Design\Final\Plan\Sheet\082-2000917.dwg
 User: jrdarden
 Date: 6/4/2024

USER NAME = jrdarden	DESIGNED - ZJB	REVISED -
DRAWN - ZJB	REVISED -	
PLOT SCALE = 1200,0000' / in.	CHECKED - SLD	REVISED -
PLOT DATE = 6/4/2024	DATE - 6/4/2024	REVISED -

**STATE OF ILLINOIS
DEPARTMENT OF TRANSPORTATION**

**MAINTENANCE OF TRAFFIC
RAMP C5 DETOUR SIGNAGE DETAIL (STAGE 1B)**

SCALE: 1"=600' SHEET 82 OF 87 SHEETS STA. TO STA.

F.A.I. RTE.	SECTION	COUNTY	TOTAL SHEETS	SHEET NO.
270	60-3K-1	MADISON	576	148
CONTRACT NO. 76818			ILLINOIS FED. AID PROJECT	

MOT MATCHLINE C

INSTALL SIGN ASSEMBLY N 1000'
SPACING FROM SIGN ASSEMBLY P

ADJUST SIGN ASSEMBLY Q
CHANGE "M6-1L" TO "M6-3"

ENGINEERS RD TRADEPORT PKWY

IL ROUTE 111

PONTOON RD

IL ROUTE 162

IL ROUTE 162

LEUHMANN LN

I 255S I 255N

I 255N I 255S

NOTES:

1. PRIOR TO INSTALLING GROUND MOUNTED SIGNS, THE CONTRACTOR SHALL CONTACT J.U.L.I.E.
2. ALL SIGNAGE SHALL BE SUPPLIED BY THE CONTRACTOR.
3. ANY IDOT SIGN THAT IS COVERED OR CHANGED SHALL BE DONE IN A MANNER WHICH DOES NOT DAMAGE ANY SIGNS OR POSTS. ANY SIGN OR POST WHICH THE ENGINEER DETERMINES HAS BEEN DAMAGED BY THE CONTRACTOR SHALL BE REPAIRED OR REPLACED AT THE CONTRACTOR'S OWN EXPENSE.
4. SPACING BETWEEN SUCCESSIVE SIGNS SHOWN ON THIS DETAIL SHALL BE APPROXIMATELY 1/2 MILE OR AS DIRECTED BY THE ENGINEER.
5. SEE ADVANCED SIGNING DETAILS, DETOUR ROUTE DETAILS, AND STAGING CONSTRUCTION SHEETS FOR ADDITIONAL SIGNING.



LEGEND:

- SIGN
- TYPE III BARRICADE
- TRAFFIC FLOW

MODEL Path: \\... \\\\DOT_CMT_1270_Phase_1\DOT\Design\Final\Plan\Sheet\083-2000017_dht_4tbl\083_Detour_RampC5_002.dgn
FILE NAME: 2017049 IDOT CMT 1270 Phase 1\DOT\Design\Final\Plan\Sheet\083-2000017_dht_4tbl\083_Detour_RampC5_002.dgn

USER NAME = jdardeen	DESIGNED - ZJB	REVISED -
	DRAWN - ZJB	REVISED -
PLOT SCALE = 1/200,000' / in.	CHECKED - SLD	REVISED -
PLOT DATE = 6/4/2024	DATE - 6/4/2024	REVISED -

**STATE OF ILLINOIS
DEPARTMENT OF TRANSPORTATION**

**MAINTENANCE OF TRAFFIC
RAMP C5 DETOUR SIGNAGE DETAIL (STAGE 1B)**

SCALE: 1"=600' SHEET 83 OF 87 SHEETS STA. TO STA.

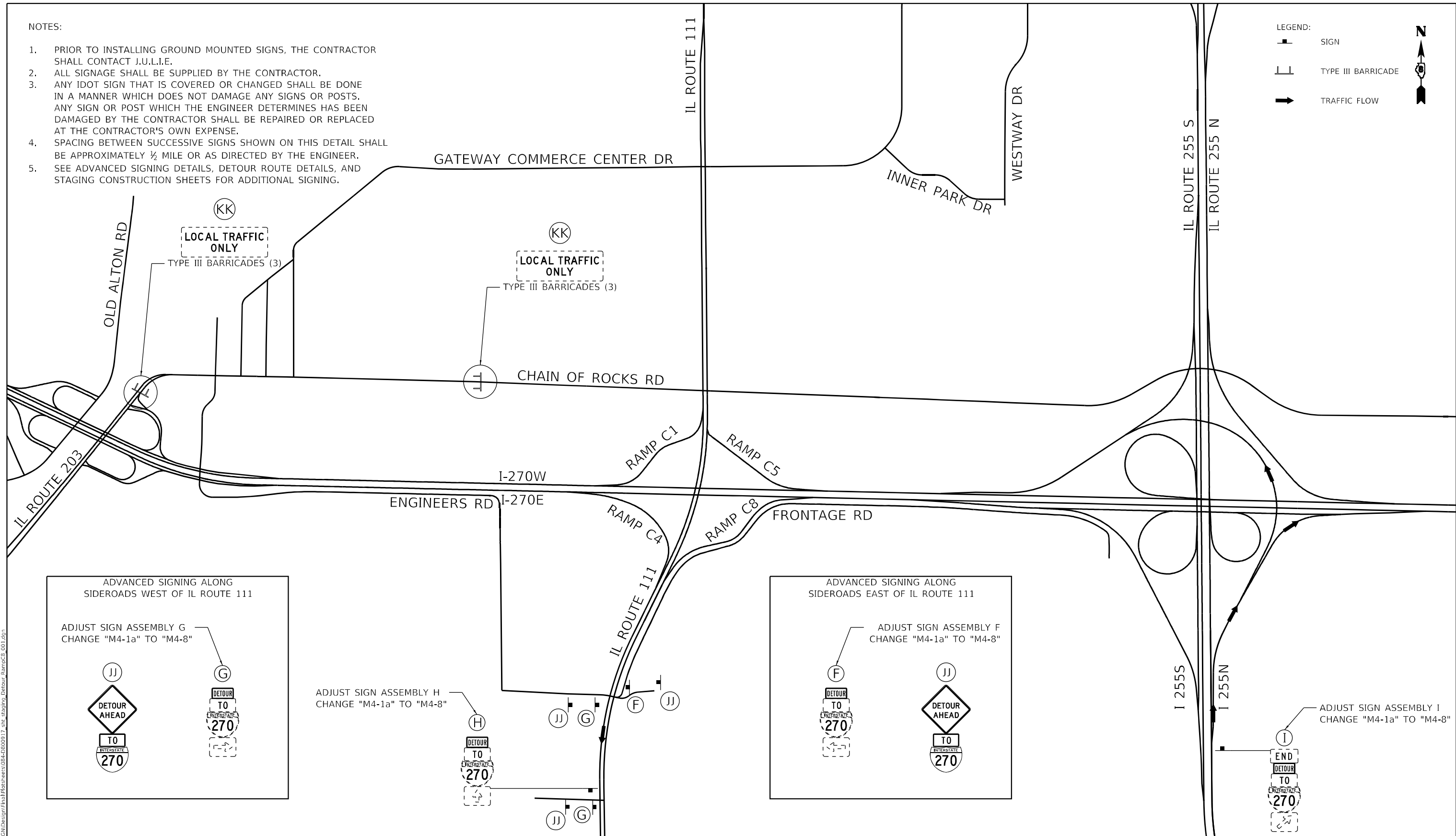
F.A.I. RTE.	SECTION	COUNTY	TOTAL SHEETS	SHEET NO.
270	60-3K-1	MADISON	576	149
CONTRACT NO. 76818				
ILLINOIS FED. AID PROJECT				

NOTES:

1. PRIOR TO INSTALLING GROUND MOUNTED SIGNS, THE CONTRACTOR SHALL CONTACT J.U.L.I.E.
2. ALL SIGNAGE SHALL BE SUPPLIED BY THE CONTRACTOR.
3. ANY IDOT SIGN THAT IS COVERED OR CHANGED SHALL BE DONE IN A MANNER WHICH DOES NOT DAMAGE ANY SIGNS OR POSTS. ANY SIGN OR POST WHICH THE ENGINEER DETERMINES HAS BEEN DAMAGED BY THE CONTRACTOR SHALL BE REPAIRED OR REPLACED AT THE CONTRACTOR'S OWN EXPENSE.
4. SPACING BETWEEN SUCCESSIVE SIGNS SHOWN ON THIS DETAIL SHALL BE APPROXIMATELY 1/2 MILE OR AS DIRECTED BY THE ENGINEER.
5. SEE ADVANCED SIGNING DETAILS, DETOUR ROUTE DETAILS, AND STAGING CONSTRUCTION SHEETS FOR ADDITIONAL SIGNING.

LEGEND:

- SIGN
- TYPE III BARRICADE
- TRAFFIC FLOW



ADVANCED SIGNING ALONG SIDEROADS WEST OF IL ROUTE 111

ADJUST SIGN ASSEMBLY G
CHANGE "M4-1a" TO "M4-8"

ADJUST SIGN ASSEMBLY H
CHANGE "M4-1a" TO "M4-8"

ADVANCED SIGNING ALONG SIDEROADS EAST OF IL ROUTE 111

ADJUST SIGN ASSEMBLY F
CHANGE "M4-1a" TO "M4-8"

ADJUST SIGN ASSEMBLY I
CHANGE "M4-1a" TO "M4-8"

MOT MATCHLINE E

MODEL Path: \\...
 FILE NAME: 2417049 IDOT CMT I-270 Phase 1000DesignFinalRampC8_081420240917.dwg
 User: jrd
 Date: 6/4/2024

USER NAME = jrd	DESIGNED - JRD	REVISED -
DRAWN - JRD	REVISIONS -	
PLOT SCALE = 1200,0000' / in.	CHECKED - SLD	REVISED -
PLOT DATE = 6/4/2024	DATE - 6/4/2024	REVISED -

**STATE OF ILLINOIS
DEPARTMENT OF TRANSPORTATION**

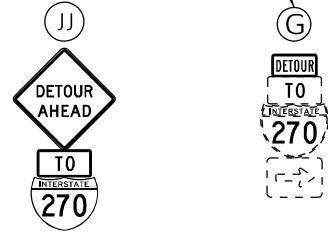
MAINTENANCE OF TRAFFIC RAMP C8 DETOUR SIGNAGE DETAIL (STAGE 1C)	
SCALE: 1"=600'	SHEET 84 OF 87 SHEETS STA. TO STA.

F.A.I. RTE.	SECTION	COUNTY	TOTAL SHEETS	SHEET NO.
270	60-3K-1	MADISON	576	150
CONTRACT NO. 76818				
ILLINOIS FED. AID PROJECT				

MOT MATCHLINE E

ADVANCED SIGNING ALONG
SIDEROADS WEST OF IL ROUTE 111

ADJUST SIGN ASSEMBLY G
CHANGE "M4-1a" TO "M4-8"

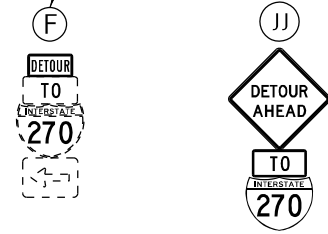


ADJUST SIGN ASSEMBLY H
CHANGE "M4-1a" TO "M4-8"



ADVANCED SIGNING ALONG
SIDEROADS EAST OF IL ROUTE 111

ADJUST SIGN ASSEMBLY F
CHANGE "M4-1a" TO "M4-8"



LEGEND:

- SIGN
- TYPE III BARRICADE
- TRAFFIC FLOW

ADJUST SIGN ASSEMBLY H
CHANGE "M4-1a" TO "M4-8"



PONTOON RD

IL ROUTE 111

ADJUST SIGN ASSEMBLY F
CHANGE "M4-1a" TO "M4-8"



ADJUST SIGN ASSEMBLY H
CHANGE "M4-1a" TO "M4-8"



ADJUST SIGN ASSEMBLY H
CHANGE "M4-1a" TO "M4-8"



ADJUST SIGN ASSEMBLY H
CHANGE "M4-1a" TO "M4-8"




ADJUST SIGN ASSEMBLY G
CHANGE "M4-1a" TO "M4-8"

ADJUST SIGN ASSEMBLY H
CHANGE "M4-1a" TO "M4-8"



ADJUST SIGN ASSEMBLY H
CHANGE "M4-1a" TO "M4-8"



ADJUST SIGN ASSEMBLY G
CHANGE "M4-1a" TO "M4-8"



ADJUST SIGN ASSEMBLY H
CHANGE "M4-1a" TO "M4-8"



IL ROUTE 162

I 255N
I 255S

NOTES:

1. PRIOR TO INSTALLING GROUND MOUNTED SIGNS, THE CONTRACTOR SHALL CONTACT J.U.L.I.E.
2. ALL SIGNAGE SHALL BE SUPPLIED BY THE CONTRACTOR.
3. ANY IDOT SIGN THAT IS COVERED OR CHANGED SHALL BE DONE IN A MANNER WHICH DOES NOT DAMAGE ANY SIGNS OR POSTS. ANY SIGN OR POST WHICH THE ENGINEER DETERMINES HAS BEEN DAMAGED BY THE CONTRACTOR SHALL BE REPAIRED OR REPLACED AT THE CONTRACTOR'S OWN EXPENSE.
4. SPACING BETWEEN SUCCESSIVE SIGNS SHOWN ON THIS DETAIL SHALL BE APPROXIMATELY 1/2 MILE OR AS DIRECTED BY THE ENGINEER.
5. SEE ADVANCED SIGNING DETAILS, DETOUR ROUTE DETAILS, AND STAGING CONSTRUCTION SHEETS FOR ADDITIONAL SIGNING.



STATE OF ILLINOIS
DEPARTMENT OF TRANSPORTATION

MAINTENANCE OF TRAFFIC
RAMP C8 DETOUR SIGNAGE DETAIL (STAGE 1C)

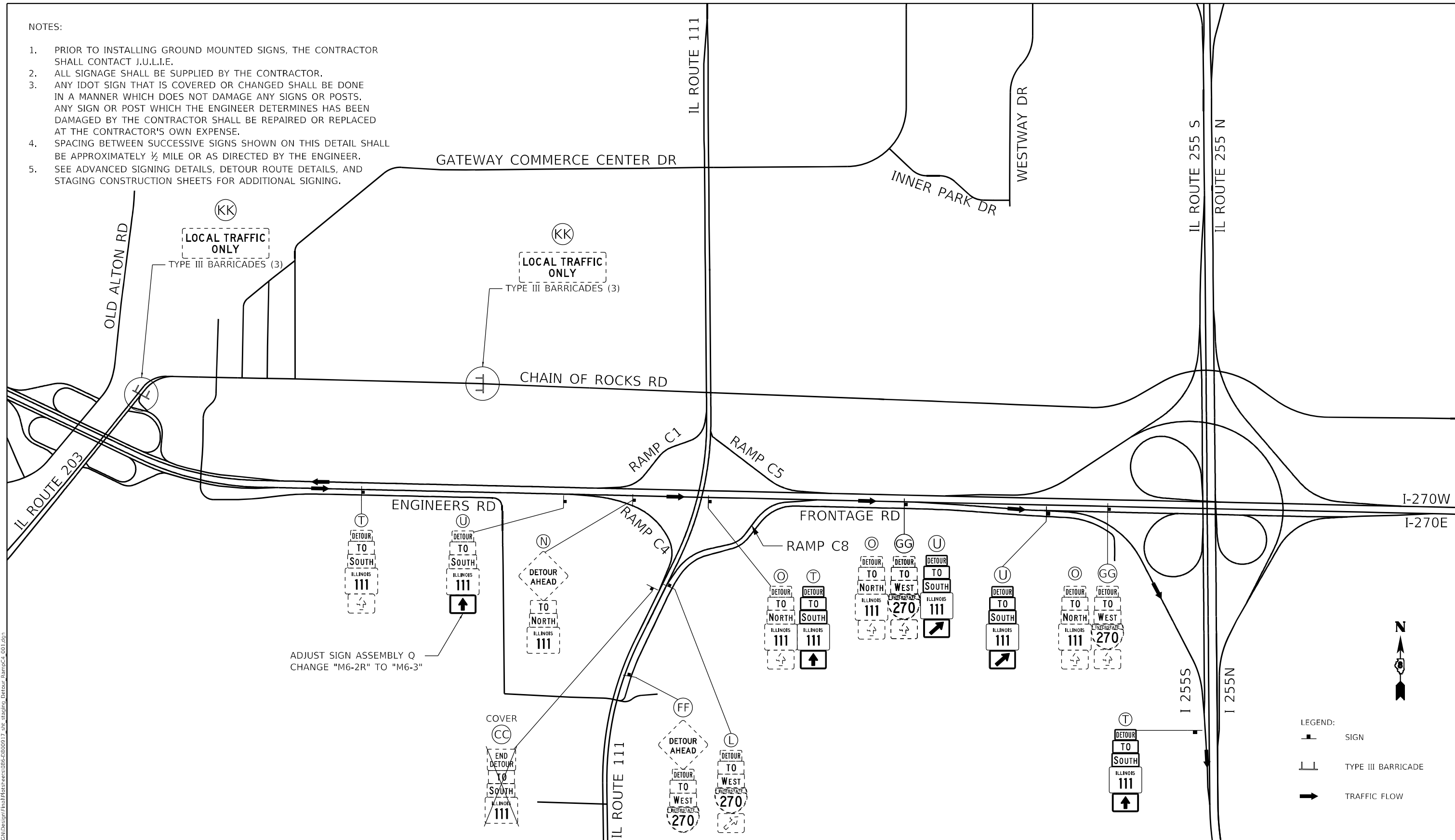
USER NAME = jdardeen	DESIGNED - JRD	REVISED -
DRAWN - JRD	REVISIONS -	
PLOT SCALE = 1200,0000' / in.	CHECKED - SLD	REVISED -
PLOT DATE = 6/4/2024	DATE - 6/4/2024	REVISED -

SCALE: 1"=600' SHEET 85 OF 87 SHEETS STA. TO STA.

F.A.I. RTE.	SECTION	COUNTY	TOTAL SHEETS	SHEET NO.
270	60-3K-1	MADISON	576	151
CONTRACT NO. 76818				
ILLINOIS FED. AID PROJECT				

NOTES:

1. PRIOR TO INSTALLING GROUND MOUNTED SIGNS, THE CONTRACTOR SHALL CONTACT J.U.L.I.E.
2. ALL SIGNAGE SHALL BE SUPPLIED BY THE CONTRACTOR.
3. ANY IDOT SIGN THAT IS COVERED OR CHANGED SHALL BE DONE IN A MANNER WHICH DOES NOT DAMAGE ANY SIGNS OR POSTS. ANY SIGN OR POST WHICH THE ENGINEER DETERMINES HAS BEEN DAMAGED BY THE CONTRACTOR SHALL BE REPAIRED OR REPLACED AT THE CONTRACTOR'S OWN EXPENSE.
4. SPACING BETWEEN SUCCESSIVE SIGNS SHOWN ON THIS DETAIL SHALL BE APPROXIMATELY 1/2 MILE OR AS DIRECTED BY THE ENGINEER.
5. SEE ADVANCED SIGNING DETAILS, DETOUR ROUTE DETAILS, AND STAGING CONSTRUCTION SHEETS FOR ADDITIONAL SIGNING.



ADJUST SIGN ASSEMBLY Q CHANGE "M6-2R" TO "M6-3"

MOT MATCHLINE E

- LEGEND:
- SIGN
 - ⊥ TYPE III BARRICADE
 - TRAFFIC FLOW

MODEL: Default
 FILE NAME: Z:\17049 IDOT CMT I-270 Phase 1\DCN\Design\Final\Traffic\0815200917_dht_tdr\08 Detour_RampC4_001.dgn

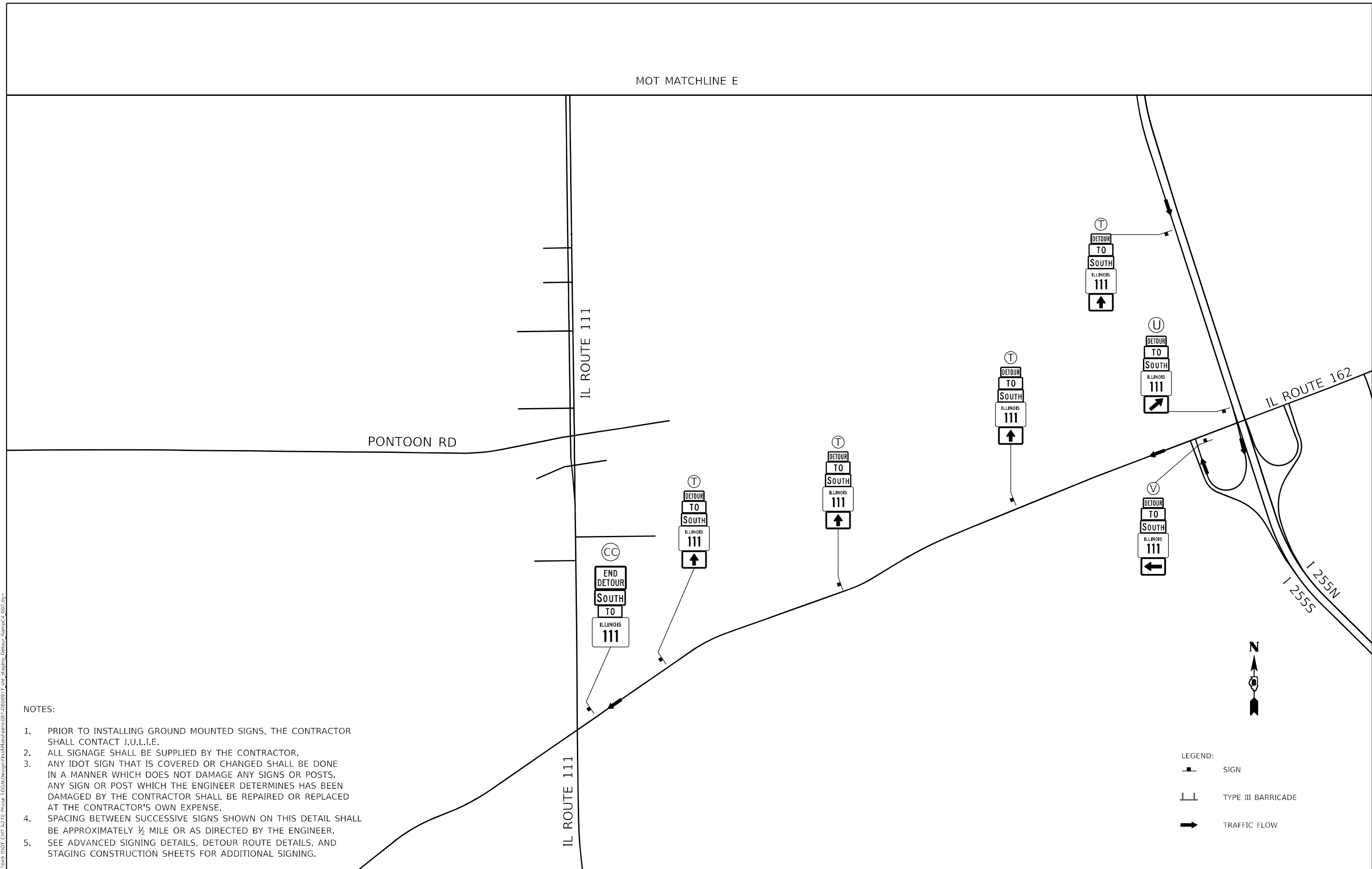
USER NAME = jdardeen	DESIGNED - JRD	REVISED -
DRAWN - JRD	REVISIONS -	
PLOT SCALE = 1200,0000 ' / in.	CHECKED - SLD	REVISED -
PLOT DATE = 6/4/2024	DATE - 6/4/2024	REVISED -

**STATE OF ILLINOIS
DEPARTMENT OF TRANSPORTATION**

MAINTENANCE OF TRAFFIC RAMP C4 DETOUR SIGNAGE DETAIL (STAGE 1D)	
SCALE: 1"=600'	SHEET 86 OF 87 SHEETS STA. TO STA.

F.A.I. RTE.	SECTION	COUNTY	TOTAL SHEETS	SHEET NO.
270	60-3K-1	MADISON	576	152
CONTRACT NO. 76818				
ILLINOIS FED. AID PROJECT				

MOT MATCHLINE E



- NOTES:
1. PRIOR TO INSTALLING GROUND MOUNTED SIGNS, THE CONTRACTOR SHALL CONTACT J.U.L.I.E.
 2. ALL SIGNAGE SHALL BE SUPPLIED BY THE CONTRACTOR.
 3. ANY IDOT SIGN THAT IS COVERED OR CHANGED SHALL BE DONE IN A MANNER WHICH DOES NOT DAMAGE ANY SIGNS OR POSTS. ANY SIGN OR POST WHICH THE ENGINEER DETERMINES HAS BEEN DAMAGED BY THE CONTRACTOR SHALL BE REPAIRED OR REPLACED AT THE CONTRACTOR'S OWN EXPENSE.
 4. SPACING BETWEEN SUCCESSIVE SIGNS SHOWN ON THIS DETAIL SHALL BE APPROXIMATELY ½ MILE OR AS DIRECTED BY THE ENGINEER.
 5. SEE ADVANCED SIGNING DETAILS, DETOUR ROUTE DETAILS, AND STAGING CONSTRUCTION SHEETS FOR ADDITIONAL SIGNING.

- LEGEND:
- SIGN
 - TYPE III BARRICADE
 - TRAFFIC FLOW

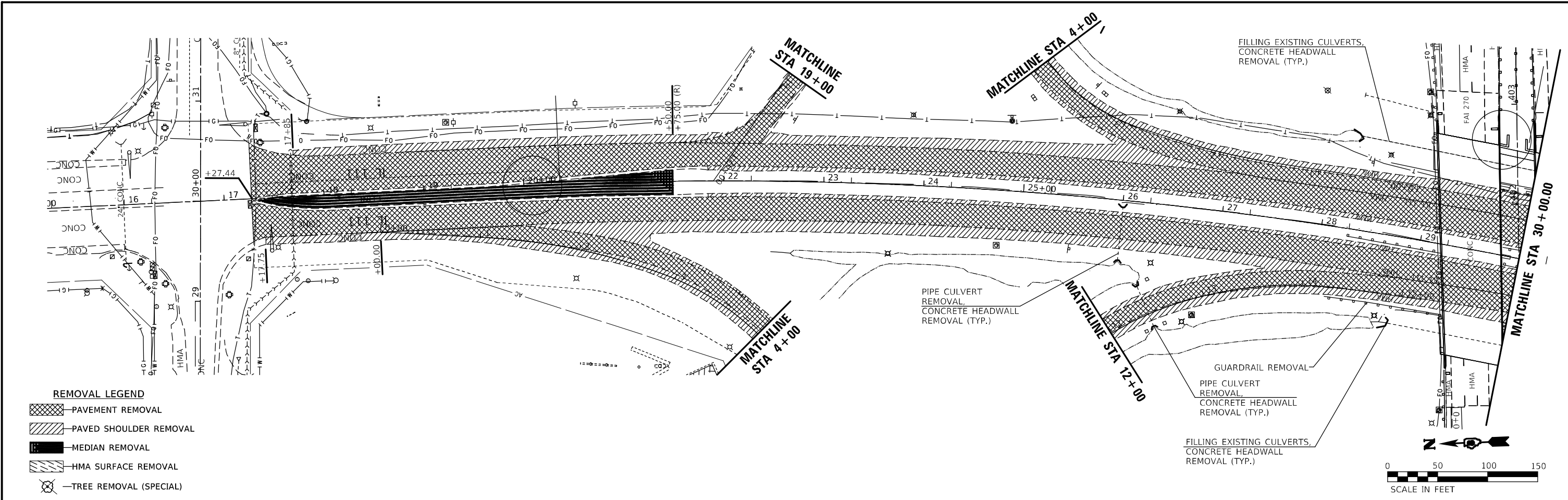
MODEL: R444.rvt
 FILE NAME: Z:\17049 IDOT CMT L470 Phase 1\DC\Design\Final\Drawings\0872000917_dht_dtbl\08 Detour_RampC4_002.dgn

USER NAME = jdardeen	DESIGNED - JRD	REVISED -
DRAWN - JRD	REVISED -	
PLOT SCALE = 1/200,0000' / in.	CHECKED - SLD	REVISED -
PLOT DATE = 6/4/2024	DATE - 6/4/2024	REVISED -

**STATE OF ILLINOIS
DEPARTMENT OF TRANSPORTATION**

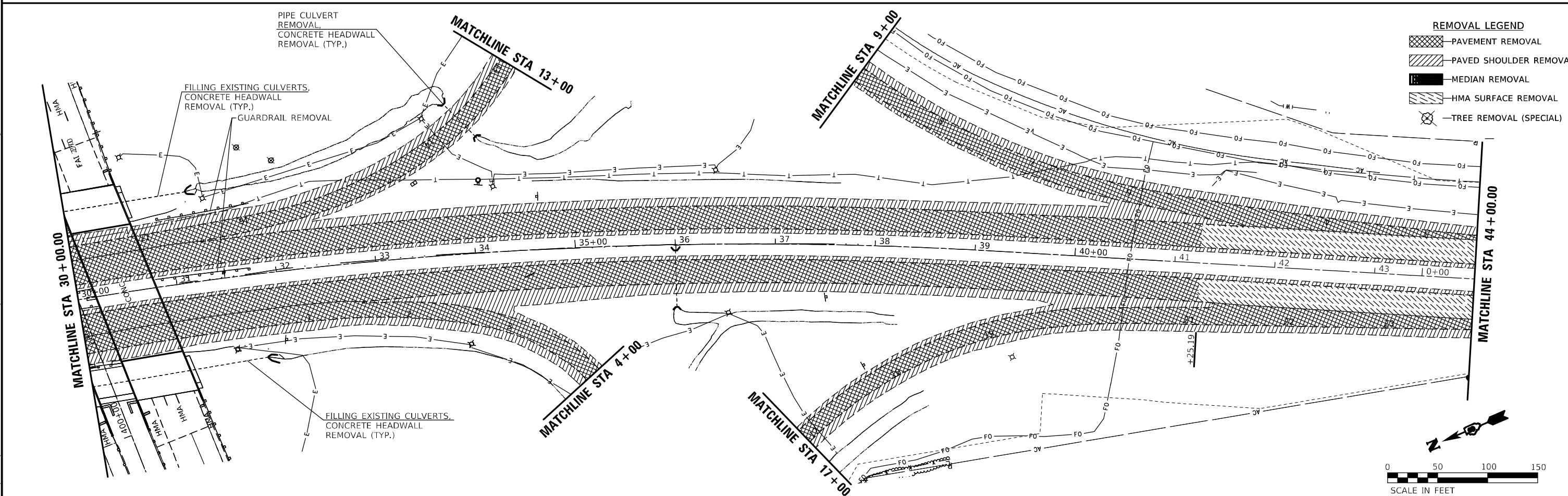
MAINTENANCE OF TRAFFIC		
RAMP C4 DETOUR SIGNAGE DETAIL (STAGE 1D)		
SCALE: 1"=600'	SHEET 87 OF 87 SHEETS	STA. TO STA.

F.A.I. RTE.	SECTION	COUNTY	TOTAL SHEETS	SHEET NO.
270	60-3K-1	MADISON	576	153
CONTRACT NO. 76818				
ILLINOIS FED. AID PROJECT				



REMOVAL LEGEND

- PAVEMENT REMOVAL
- PAVED SHOULDER REMOVAL
- MEDIAN REMOVAL
- HMA SURFACE REMOVAL
- TREE REMOVAL (SPECIAL)



REMOVAL LEGEND

- PAVEMENT REMOVAL
- PAVED SHOULDER REMOVAL
- MEDIAN REMOVAL
- HMA SURFACE REMOVAL
- TREE REMOVAL (SPECIAL)

MODEL: Default
 FILE NAME: p:\project\60-3K-1\Drawings\60-3K-1\60-3K-1-001.dwg
 PROJECT: 60-3K-1
 SHEET: 154
 DATE: 5/6/2024

USER NAME = Jon.Dintelman	DESIGNED -	REVISED -
	DRAWN -	REVISED -
PLOT SCALE = 100,0000' / in.	CHECKED -	REVISED -
PLOT DATE = 5/6/2024	DATE -	REVISED -


**STATE OF ILLINOIS
DEPARTMENT OF TRANSPORTATION**

REMOVAL PLAN SHEET

SCALE: SHEET OF SHEETS STA. TO STA.

F.A.I. RTE.	SECTION	COUNTY	TOTAL SHEETS	SHEET NO.
270	60-3K-1	MADISON	576	154
CONTRACT NO. 76818				
ILLINOIS		FED. AID PROJECT		

REMOVAL LEGEND	
	PAVEMENT REMOVAL
	PAVED SHOULDER REMOVAL
	MEDIAN REMOVAL
	HMA SURFACE REMOVAL
	TREE REMOVAL (SPECIAL)



MODEL: Default
 FILE NAME: \\sldt-cw-beadwy.com\P\DOT\Documents\DOT Office\Dir\dr. E\Project\0876818\CADD\data\CADD\sheet\0876818\sheet-removal.dgn

USER NAME = Jon.Dintelman	DESIGNED -	REVISED -
DRAWN -	REVISED -	
PLOT SCALE = 100,0000' / in.	CHECKED -	REVISED -
PLOT DATE = 5/6/2024	DATE -	REVISED -

STATE OF ILLINOIS
DEPARTMENT OF TRANSPORTATION

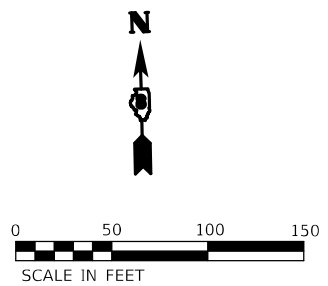
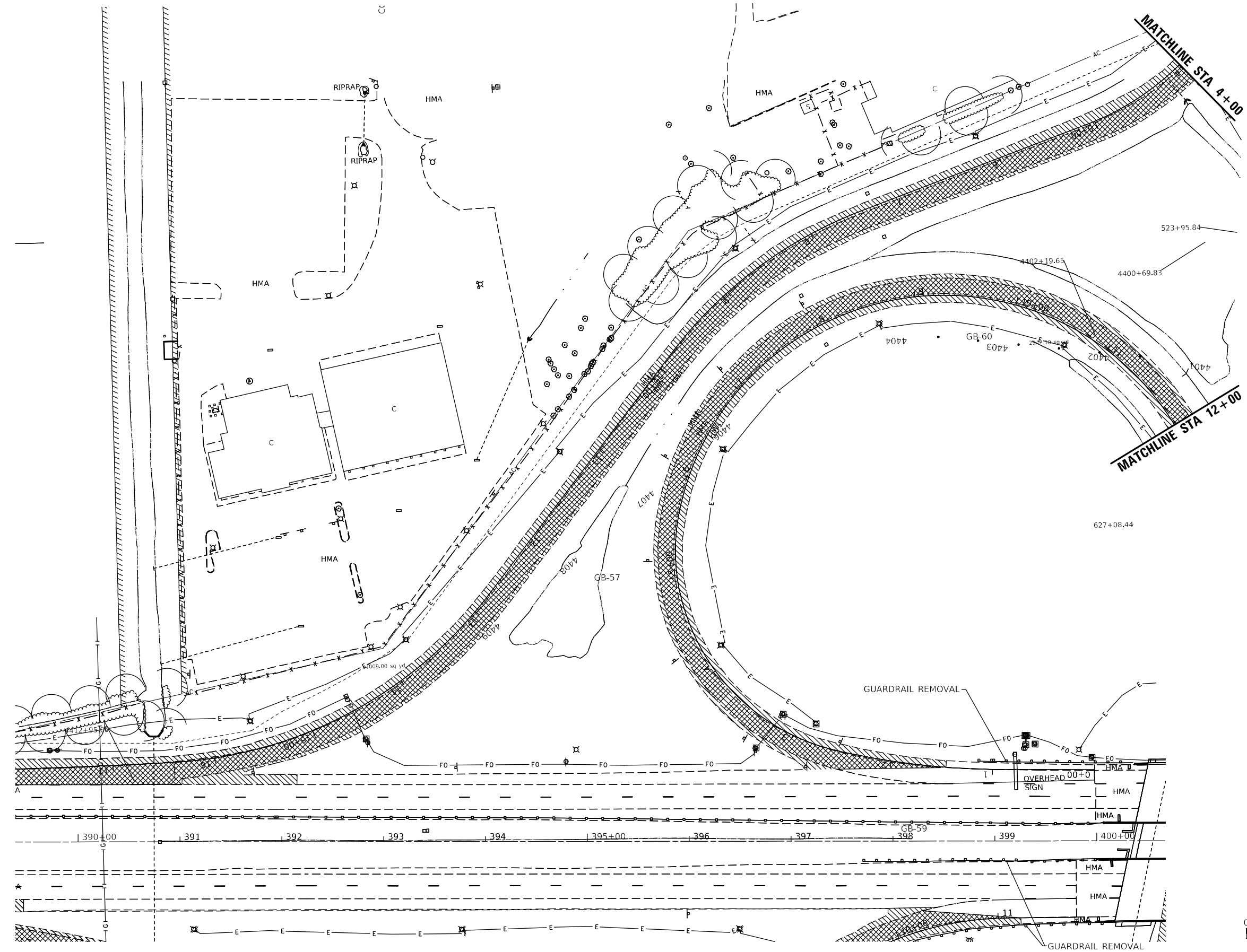
REMOVAL PLAN SHEET

SCALE: SHEET OF SHEETS STA. TO STA.

F.A.I. RTE.	SECTION	COUNTY	TOTAL SHEETS	SHEET NO.
270	60-3K-1	MADISON	576	155
CONTRACT NO. 76818				
ILLINOIS FED. AID PROJECT				

REMOVAL LEGEND

	PAVEMENT REMOVAL
	PAVED SHOULDER REMOVAL
	MEDIAN REMOVAL
	HMA SURFACE REMOVAL
	TREE REMOVAL (SPECIAL)



MODEL: Default
 FILE: \\mde\p\build\new\bead\p\com\p\m\DOT\Documents\DOT_Offices\Dir\dir_8\Project\0876818\CADD\data\CAD\Sheet\0876818\sheet-renewal.dgn

USER NAME = Jon.Dintelman	DESIGNED -	REVISED -
	DRAWN -	REVISED -
PLOT SCALE = 100,0000' / in.	CHECKED -	REVISED -
PLOT DATE = 5/6/2024	DATE -	REVISED -

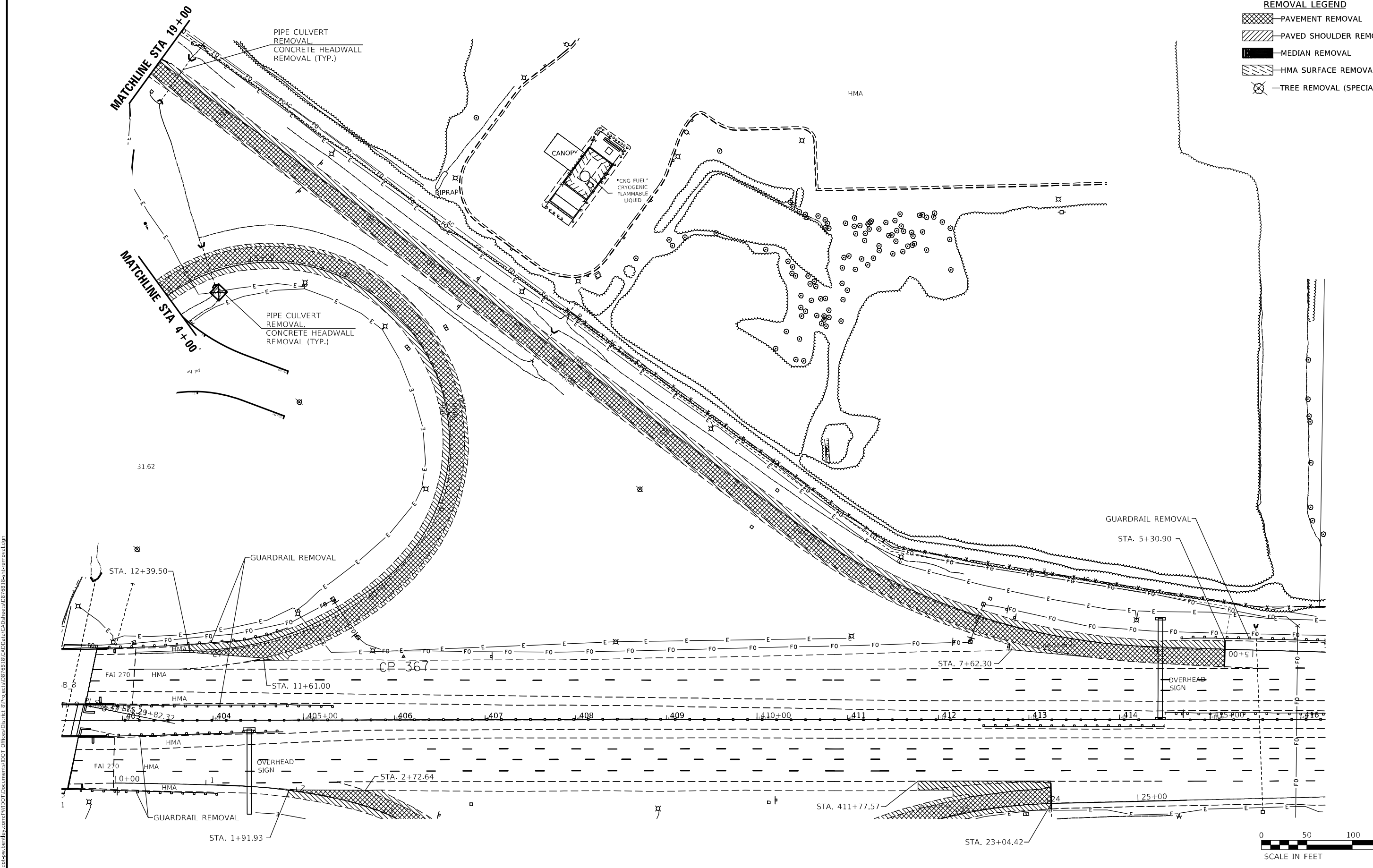
**STATE OF ILLINOIS
DEPARTMENT OF TRANSPORTATION**

REMOVAL PLAN SHEET

SCALE:	SHEET	OF	SHEETS	STA.	TO	STA.
--------	-------	----	--------	------	----	------

F.A.I. RTE.	SECTION	COUNTY	TOTAL SHEETS	SHEET NO.
270	60-3K-1	MADISON	576	156
			CONTRACT NO. 76818	
		ILLINOIS	FED. AID PROJECT	

REMOVAL LEGEND	
	PAVEMENT REMOVAL
	PAVED SHOULDER REMOVAL
	MEDIAN REMOVAL
	HMA SURFACE REMOVAL
	TREE REMOVAL (SPECIAL)



MODEL: Default
 FILE: 344162_00112.ctb
 PROJECT: 108768180_CADD\DATA\CADD\Drawings\108768180_182.ctb
 USER: jon.dintelman

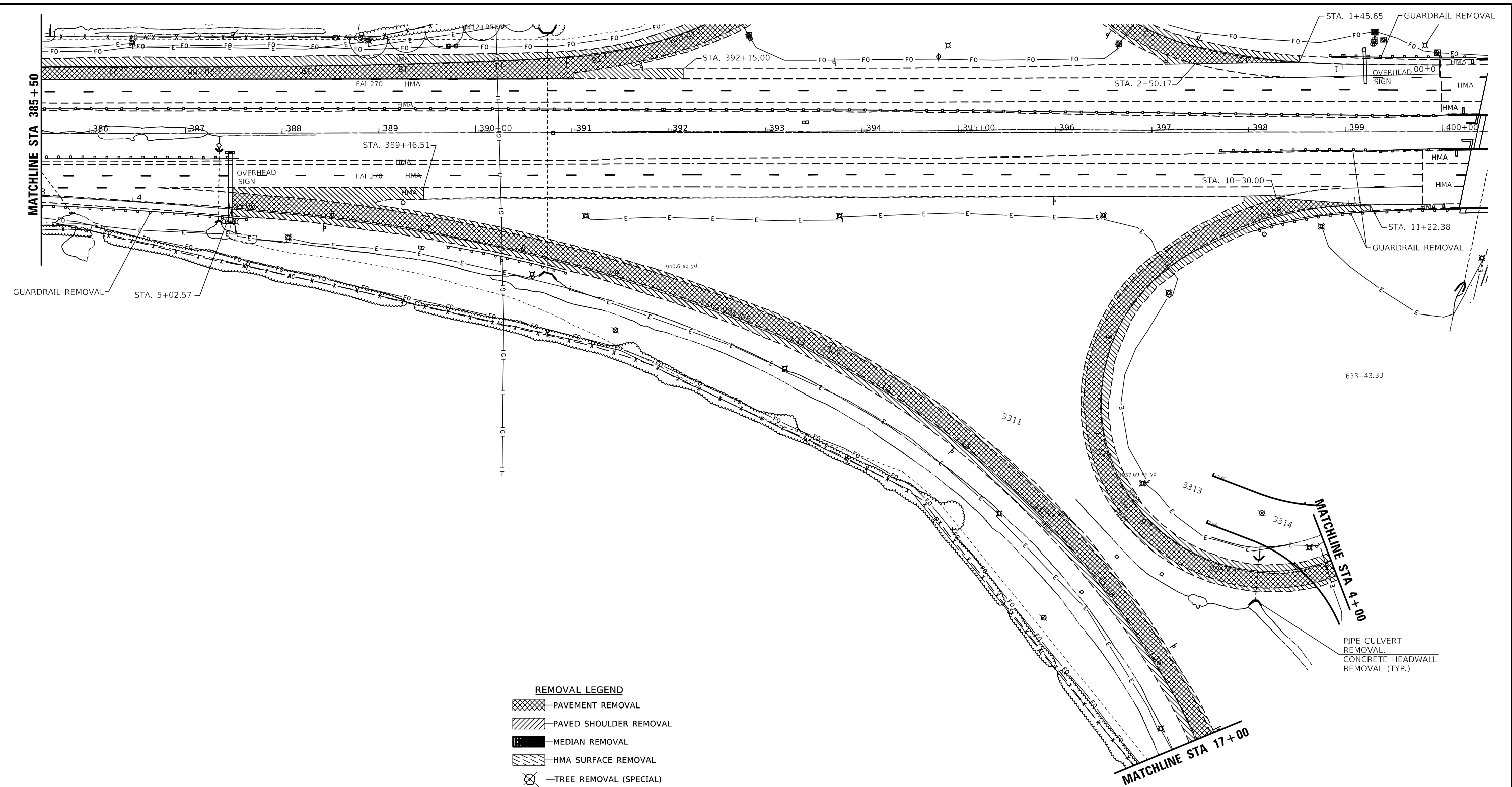
USER NAME = jon.dintelman	DESIGNED -	REVISED -
DRAWN -	REVISED -	REVISED -
PLOT SCALE = 100,0000' / in.	CHECKED -	REVISED -
PLOT DATE = 6/5/2024	DATE -	REVISED -

STATE OF ILLINOIS
DEPARTMENT OF TRANSPORTATION

REMOVAL PLAN SHEET	
SCALE:	SHEET OF SHEETS STA. TO STA.

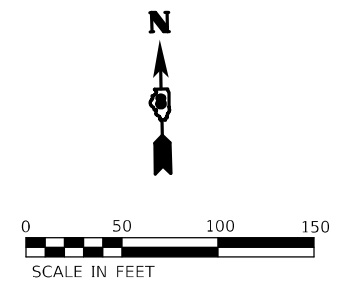
F.A.I. RTE.	SECTION	COUNTY	TOTAL SHEETS	SHEET NO.
270	60-3K-1	MADISON	576	157
CONTRACT NO. 76818				
ILLINOIS FED. AID PROJECT				

MODEL: Default
 FILE NAME: \\pilot-cw-beadley.com\Pilot\DOT\Documents\DOT Office\Dir\dir: E:\Project\0876818\CADD\data\CADD\sheet\0876818\shtr\removal.dgn



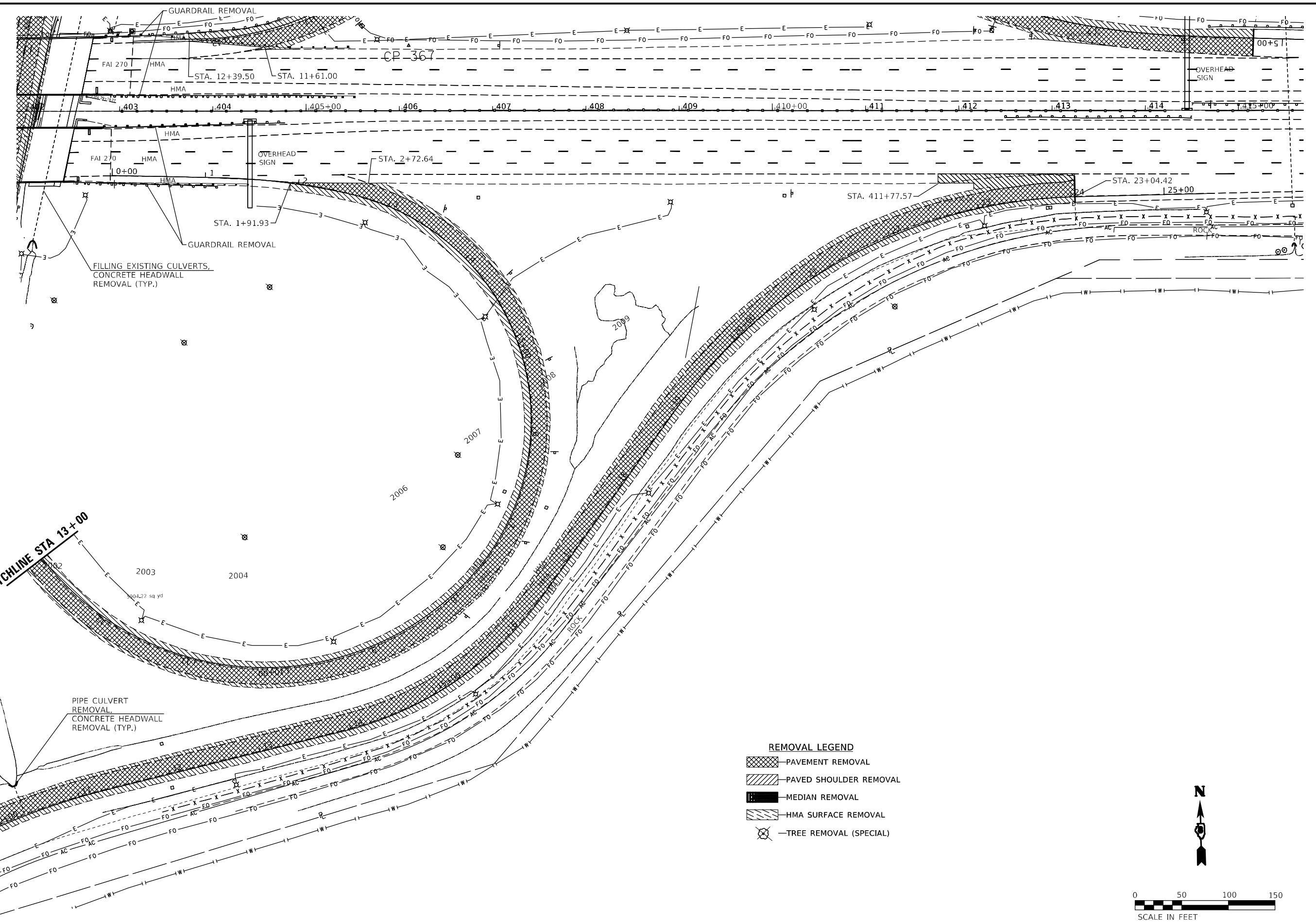
REMOVAL LEGEND

	PAVEMENT REMOVAL
	PAVED SHOULDER REMOVAL
	MEDIAN REMOVAL
	HMA SURFACE REMOVAL
	TREE REMOVAL (SPECIAL)

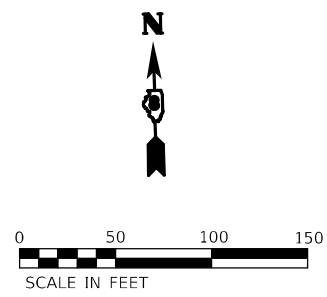


	USER NAME = Jon.Dintelman	DESIGNED -	REVISED -	STATE OF ILLINOIS DEPARTMENT OF TRANSPORTATION	REMOVAL PLAN SHEET			F.A.I. RTE. 270	SECTION 60-3K-1	COUNTY MADISON	TOTAL SHEETS 576	SHEET NO. 158
	PLOT SCALE = 100,0000' / in.	CHECKED -	REVISED -		SCALE:	SHEET	OF	SHEETS	STA.	TO STA.	CONTRACT NO. 76818	
	PLOT DATE = 5/6/2024	DATE -	REVISED -								ILLINOIS FED. AID PROJECT	

MODEL: Default
 FILE NAME: p:\bulletet-pw-bead-fwy.com\p\DOT\Documents\DOT Office\Drawings\60-3K-1\60-3K-1\60-3K-1-159-Removal.dwg
 PROJECT: 60-3K-1\60-3K-1\60-3K-1-159-Removal.dwg



- REMOVAL LEGEND**
- PAVEMENT REMOVAL
 - PAVED SHOULDER REMOVAL
 - MEDIAN REMOVAL
 - HMA SURFACE REMOVAL
 - TREE REMOVAL (SPECIAL)



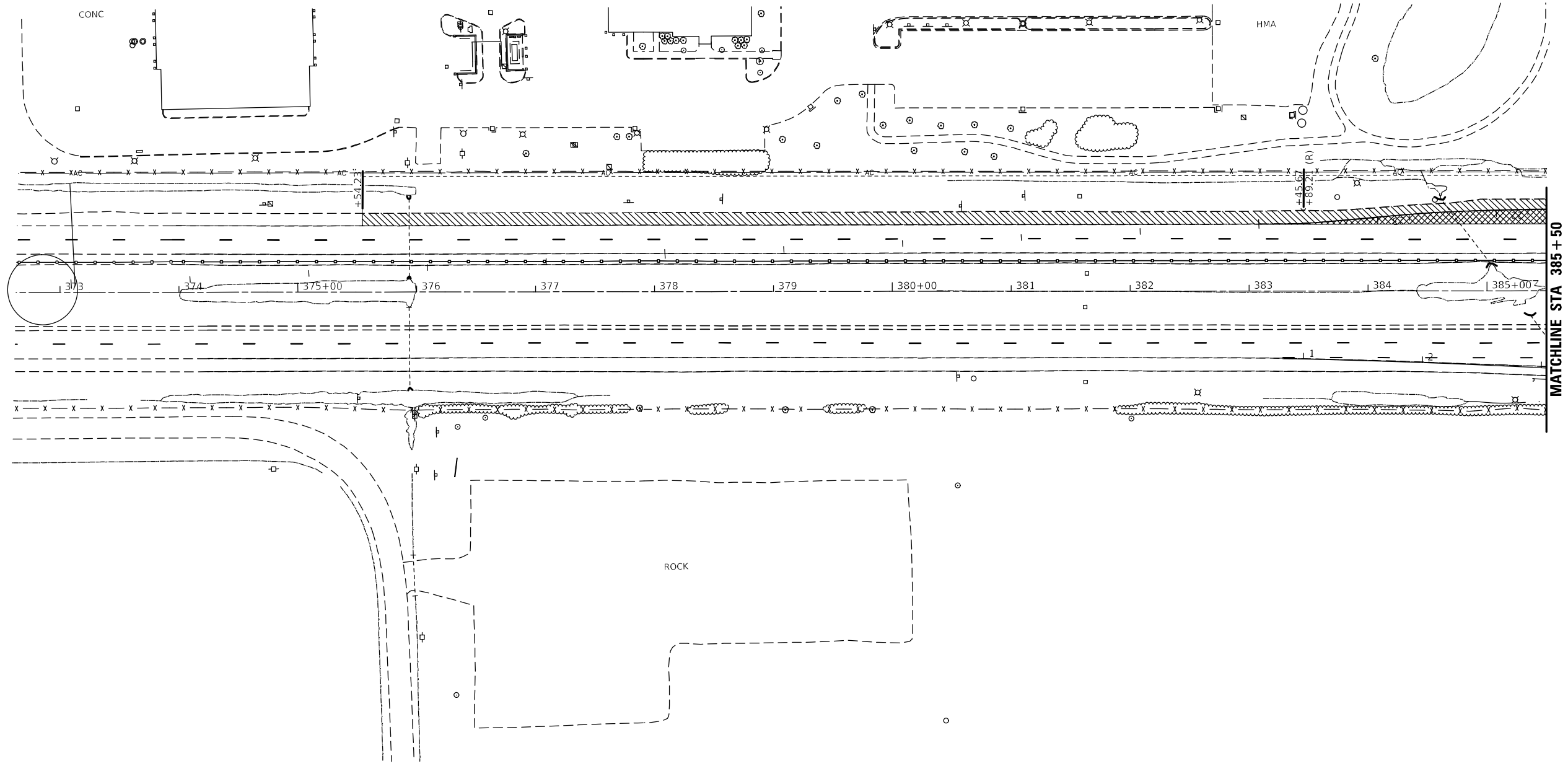
USER NAME = Jon.Dintelman	DESIGNED -	REVISED -	
	DRAWN -	REVISED -	
PLOT SCALE = 100,0000' / in.	CHECKED -	REVISED -	
PLOT DATE = 5/6/2024	DATE -	REVISED -	

**STATE OF ILLINOIS
DEPARTMENT OF TRANSPORTATION**

REMOVAL PLAN SHEET

SCALE: SHEET OF SHEETS STA. TO STA.

F.A.I. RTE. 270	SECTION 60-3K-1	COUNTY MADISON	TOTAL SHEETS 576	SHEET NO. 159
CONTRACT NO. 76818				
ILLINOIS FED. AID PROJECT				



- REMOVAL LEGEND**
- PAVEMENT REMOVAL
 - PAVED SHOULDER REMOVAL
 - MEDIAN REMOVAL
 - HMA SURFACE REMOVAL
 - TREE REMOVAL (SPECIAL)



MODEL: Default
 FILE: \\mifs-pw-backend.com\P\DOT\Documents\DOT Office\Dir\dr. E\Project\0876818\CADD\data\CADD\sheet\0876818\sheet-removal.dgn

USER NAME = Jon.Dintelman	DESIGNED -	REVISED -
	DRAWN -	REVISED -
PLOT SCALE = 100,0000' / in.	CHECKED -	REVISED -
PLOT DATE = 5/6/2024	DATE -	REVISED -

**STATE OF ILLINOIS
DEPARTMENT OF TRANSPORTATION**

REMOVAL PLAN SHEET

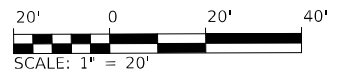
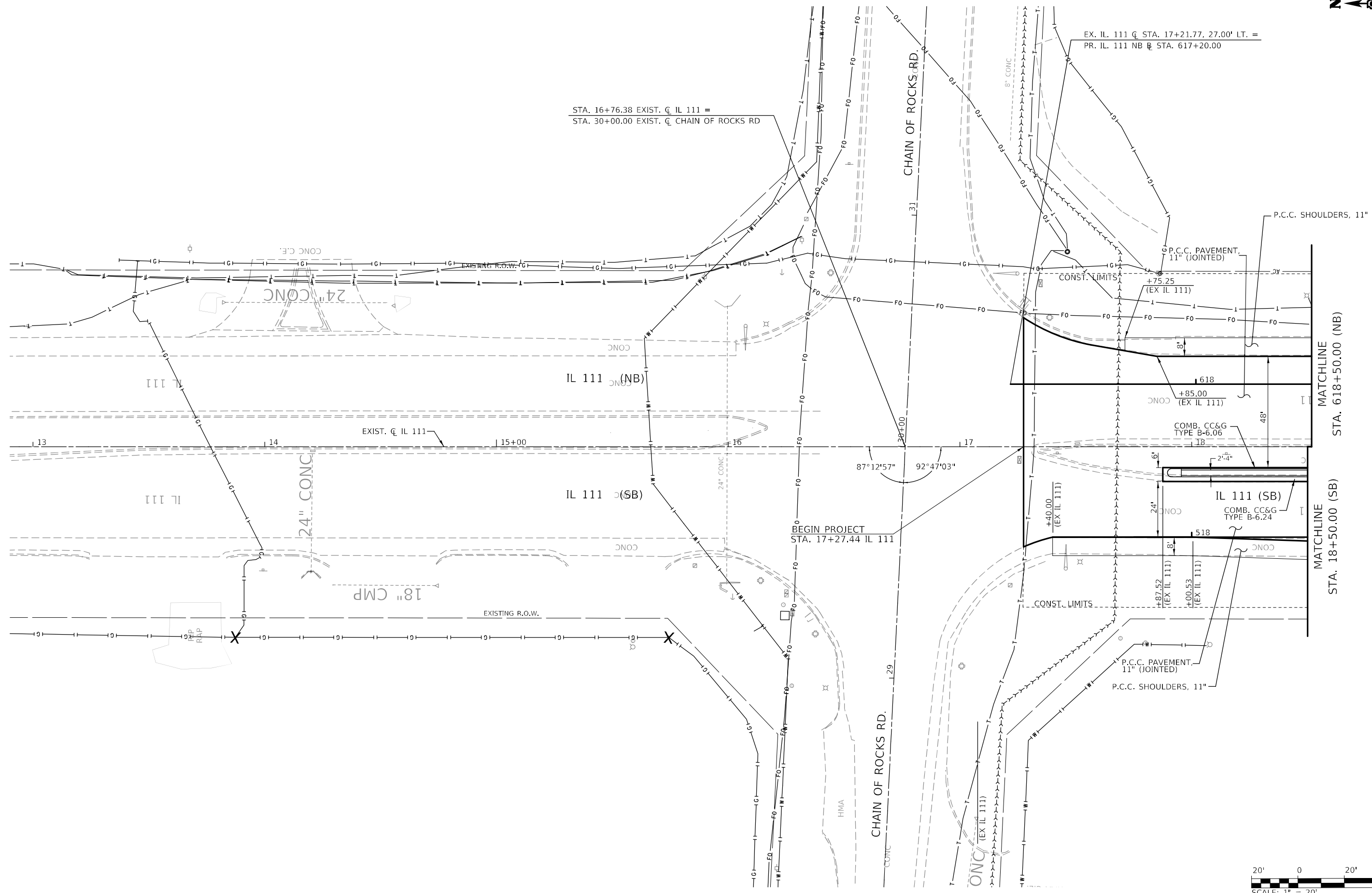
SCALE: SHEET OF SHEETS STA. TO STA.

F.A.I. RTE.	SECTION	COUNTY	TOTAL SHEETS	SHEET NO.
270	60-3K-1	MADISON	576	160
ILLINOIS FED. AID PROJECT			CONTRACT NO. 76818	



EX. IL 111 Q. STA. 17+21.77, 27.00' LT. =
PR. IL 111 NB @ STA. 617+20.00

STA. 16+76.38 EXIST. Q. IL 111 =
STA. 30+00.00 EXIST. Q. CHAIN OF ROCKS RD



MODEL: Default
 FILE NAME: p:\projects\new\beadefy.com\p\indot\documents\DOT_office\Director_E\Project\0876818\CD\Drawings\080917_etc_alp\prf_Pra.IL111_sbs_001.dgn

USER NAME = Jon.Dintelman	DESIGNED -	REVISED -
	DRAWN -	REVISED -
PLOT SCALE = 40,0000 * / in.	CHECKED -	REVISED -
PLOT DATE = 5/6/2024	DATE -	REVISED -

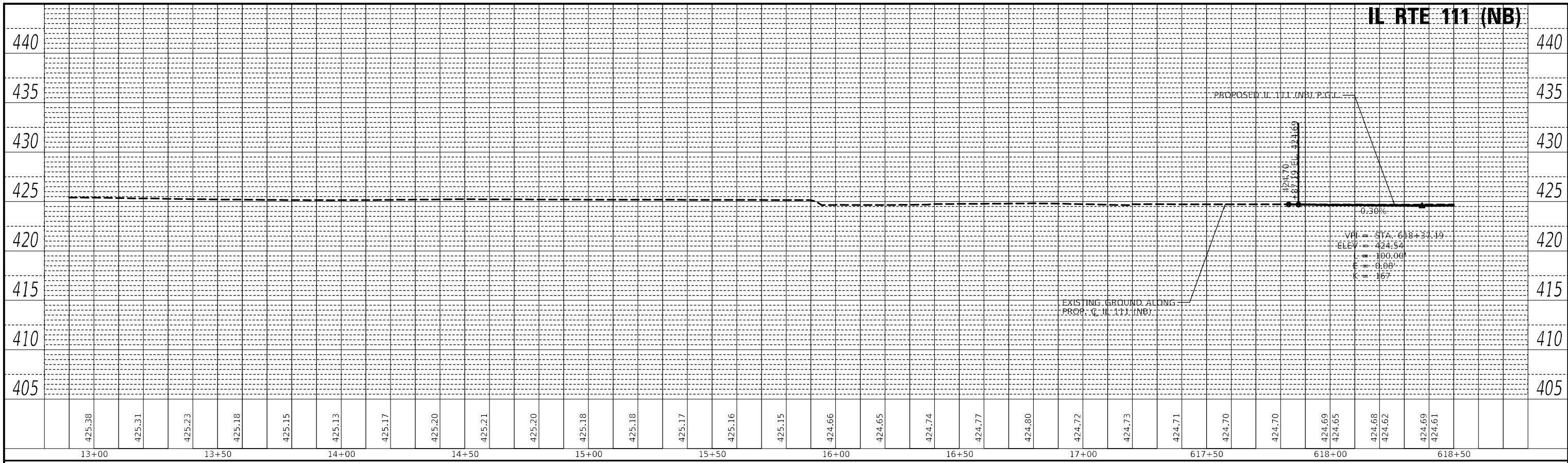
**STATE OF ILLINOIS
DEPARTMENT OF TRANSPORTATION**

**ILLINOIS ROUTE 111
PLAN VIEW**

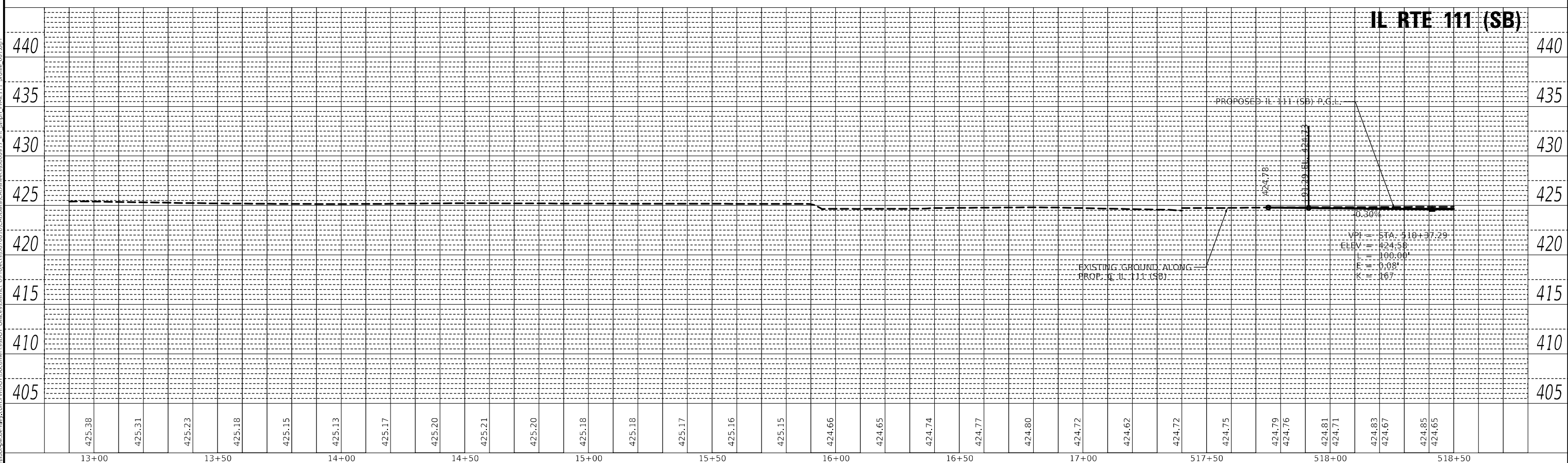
SCALE: 1" = 20' SHEET 1 OF 26 SHEETS STA. TO STA.

F.A.I. RTE.	SECTION	COUNTY	TOTAL SHEETS	SHEET NO.
270	60-3K-1	MADISON	576	161
CONTRACT NO. 76818				
ILLINOIS FED. AID PROJECT				

PLAN	SURVEYED	BY	DATE
NOTE BOOK NO.	PLOTTED		
	GRADES CHECKED		
	ALIGNMENT CHECKED		
	CADD FILE NAME		



PROFILE	SURVEYED	BY	DATE
NOTE BOOK NO.	PLOTTED		
	GRADES CHECKED		
	STRUCTURE NOTATIONS CHECKED		



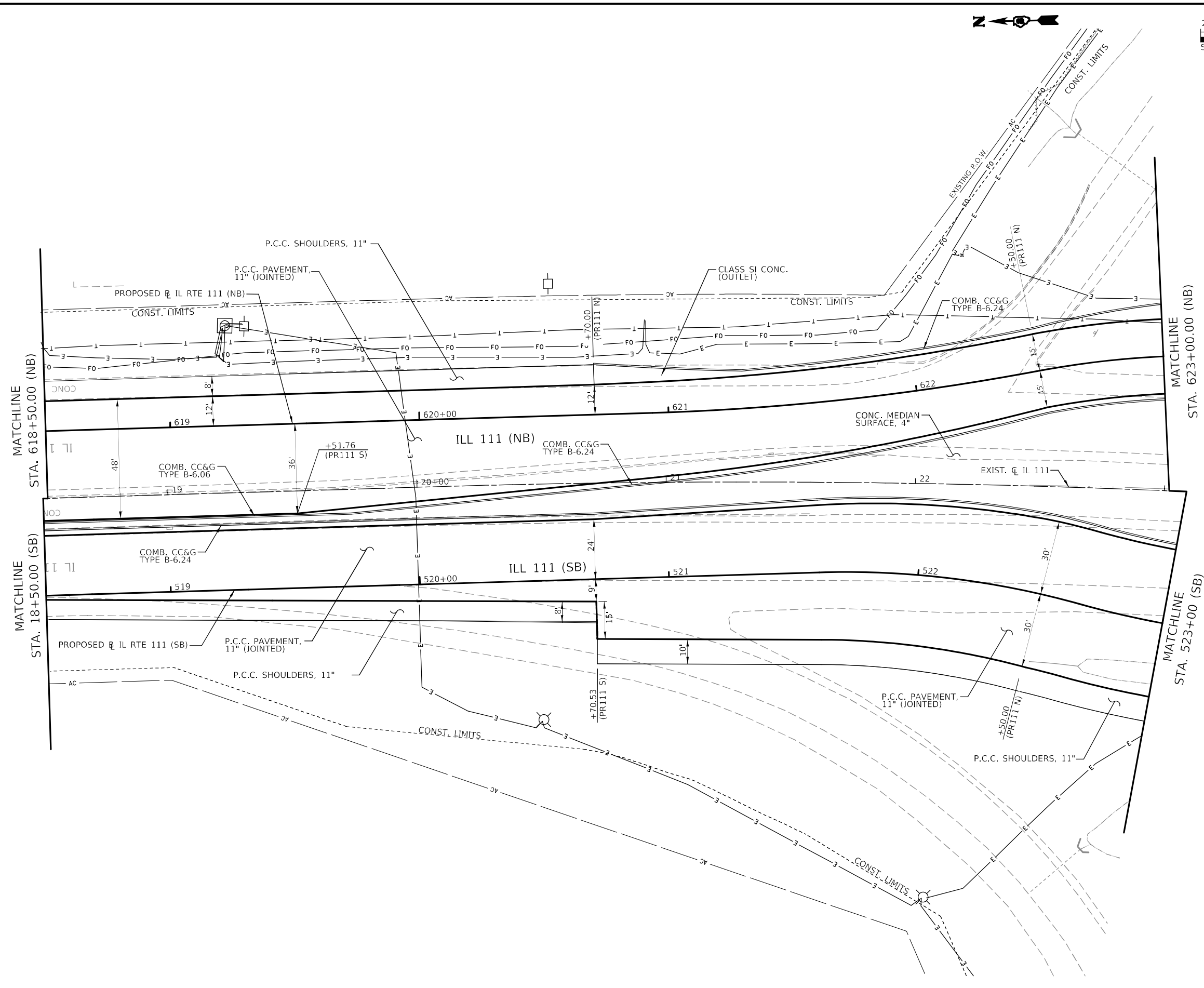
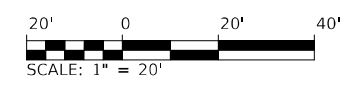
MODEL: Default
FILE NAME: \\p01\apps\jben\my\com\p\1107\Documents\DOT_Coffices\Burlin\1107\Documents\DOT_Coffices\Burlin\1107\111_Profile.dwg

USER NAME = Jon.Dintelman	DESIGNED -	REVISED -
PLOT SCALE = 40,0000 * / in.	DRAWN -	REVISED -
PLOT DATE = 5/6/2024	CHECKED -	REVISED -
	DATE -	REVISED -

**STATE OF ILLINOIS
DEPARTMENT OF TRANSPORTATION**

ILLINOIS ROUTE 111 PROFILE VIEW	
SCALE: 1" = 20'	SHEET 2 OF 26 SHEETS
STA.	TO STA.

F.A.I. RTE.	SECTION	COUNTY	TOTAL SHEETS	SHEET NO.
270	60-3K-1	MADISON	576	162
CONTRACT NO. 76818			ILLINOIS FED. AID PROJECT	



MODEL: Default
 FILE: \\mifs-pw-backend.com\P\DOT\Documents\DOT_Offices\District_8\CADD\data\ColorSheet\080917_4.ctb_alpr.rvt
 PROJECT: ILL 111 - sbn_002.dgn

USER NAME = Jon.Dintelman	DESIGNED -	REVISED -
DRAWN -	REVISED -	
PLOT SCALE = 40,0000 */ in.	CHECKED -	REVISED -
PLOT DATE = 5/6/2024	DATE -	REVISED -

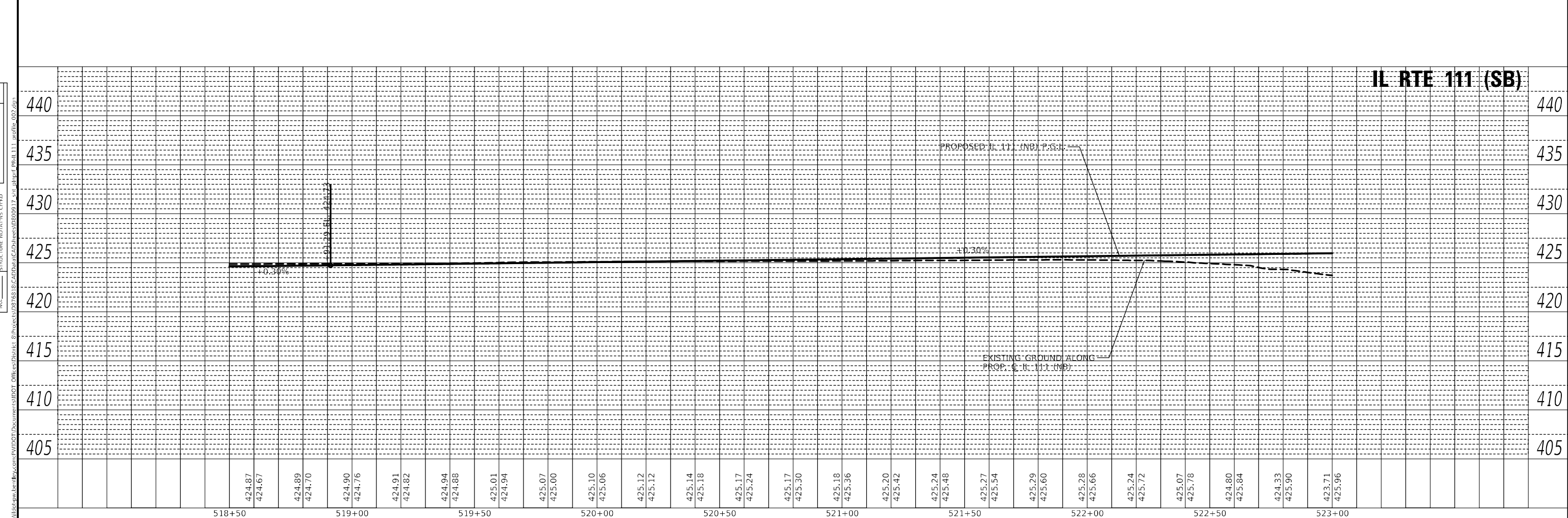
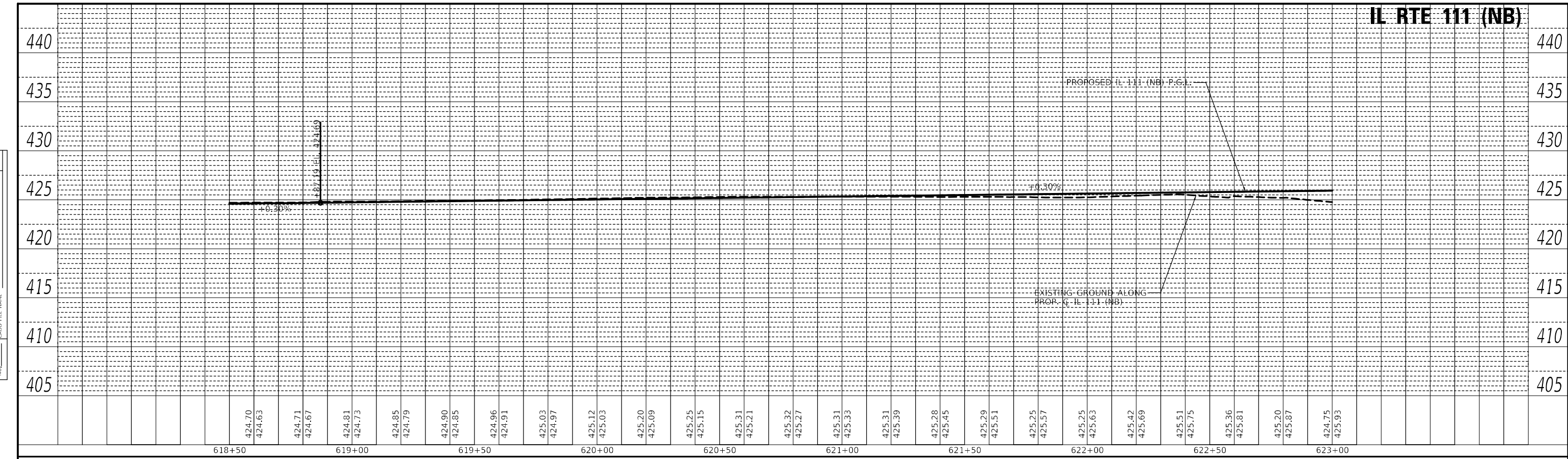
STATE OF ILLINOIS
DEPARTMENT OF TRANSPORTATION

ILLINOIS ROUTE 111	
PLAN VIEW	
SCALE: 1" = 20'	SHEET 3 OF 26 SHEETS
STA.	TO STA.

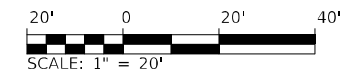
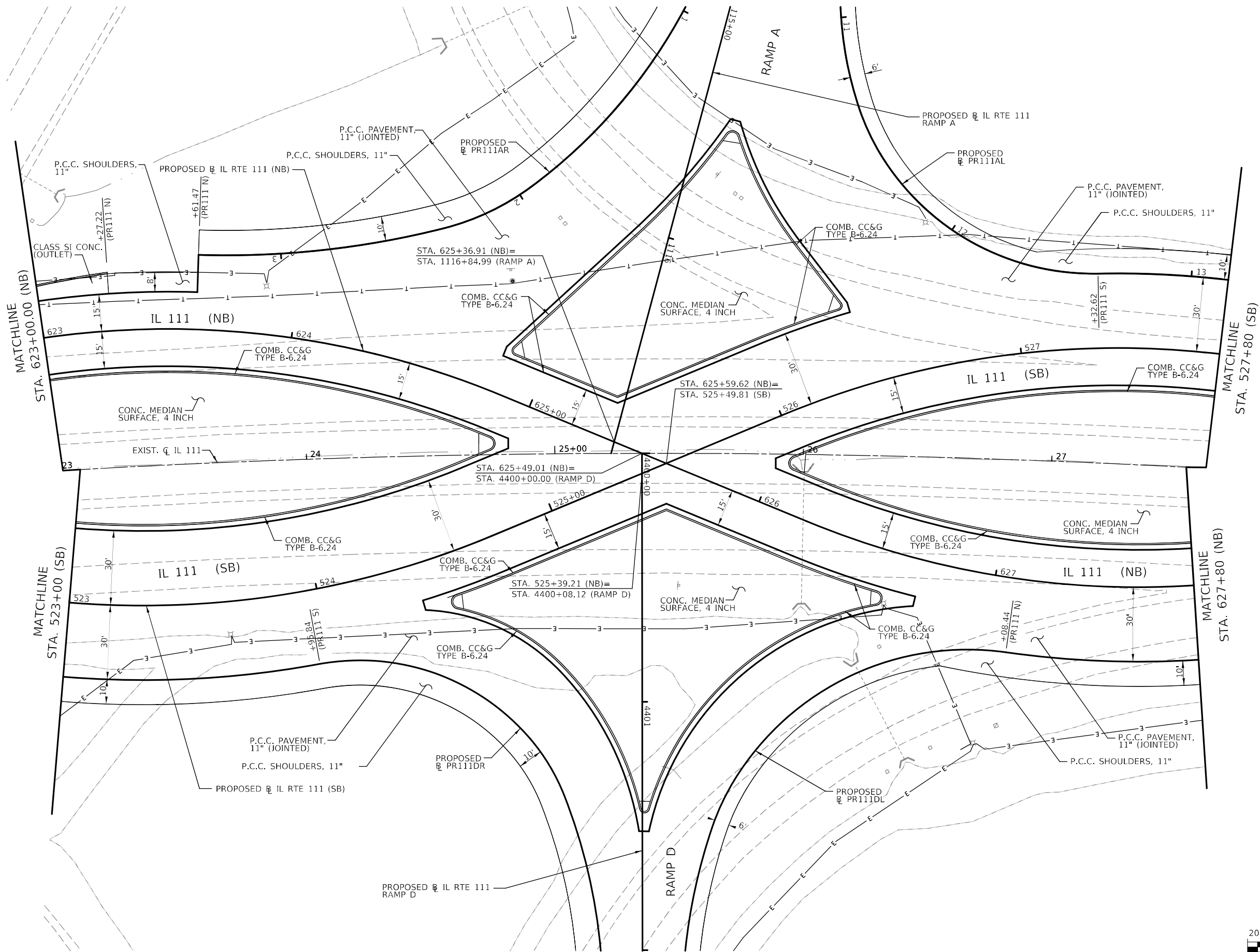
F.A.I. RTE.	SECTION	COUNTY	TOTAL SHEETS	SHEET NO.
270	60-3K-1	MADISON	576	163
CONTRACT NO. 76818				
ILLINOIS FED. AID PROJECT				

PLAN	SURVEYED	BY	DATE
NOTE BOOK NO.	ALIGNED CHECKED		
	CADD FILE NAME		

PROFILE	SURVEYED	BY	DATE
NOTE BOOK NO.	GRADES CHECKED		
	STRUCTURE NOTATIONS C/RWD		



USER NAME = Jon.Dintelman	DESIGNED -	REVISED -	STATE OF ILLINOIS DEPARTMENT OF TRANSPORTATION	ILLINOIS ROUTE 111 PROFILE VIEW		F.A.I. RTE. 270	SECTION 60-3K-1	COUNTY MADISON	TOTAL SHEETS 576	SHEET NO. 164
PLOT SCALE = 40,0000 * / in.	CHECKED -	REVISED -				CONTRACT NO. 76818				
PLOT DATE = 5/6/2024	DATE -	REVISED -				ILLINOIS FED. AID PROJECT				
						SCALE: 1" = 20'	SHEET 4 OF 26 SHEETS	STA. TO STA.		



USER NAME = Jon.Dintelman	DESIGNED -	REVISED -
DRAWN -	REVISED -	REVISED -
PLOT SCALE = 40,0000 * / in.	CHECKED -	REVISED -
PLOT DATE = 5/6/2024	DATE -	REVISED -

STATE OF ILLINOIS
DEPARTMENT OF TRANSPORTATION

ILLINOIS ROUTE 111
PLAN VIEW

SCALE: 1" = 20' SHEET 5 OF 26 SHEETS STA. TO STA.

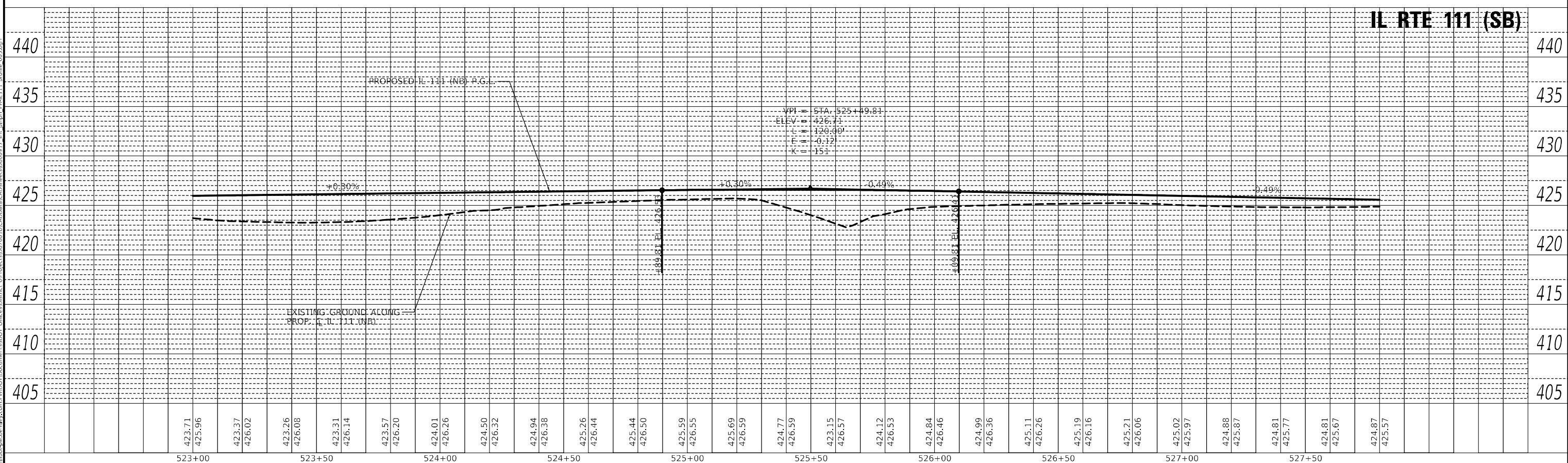
F.A.I. RTE. 270	SECTION 60-3K-1	COUNTY MADISON	TOTAL SHEETS 576	SHEET NO. 165
CONTRACT NO. 76818				
ILLINOIS FED. AID PROJECT				

MODEL: Default
FILE NAME: s:\projects\new\beadefw.com\p\indot\documents\DOT_office\District_8\Projects\0876818\CADD\data\Cadd\sheet\080917_4b_alpdr\PR111_111_sbs_003.dwg

PLAN	SURVEYED	BY	DATE
NOTE BOOK NO.	PLOTTED		
	GRADES CHECKED		
	STRUCTURE NOTATIONS CHECKED		
	CADD FILE NAME		

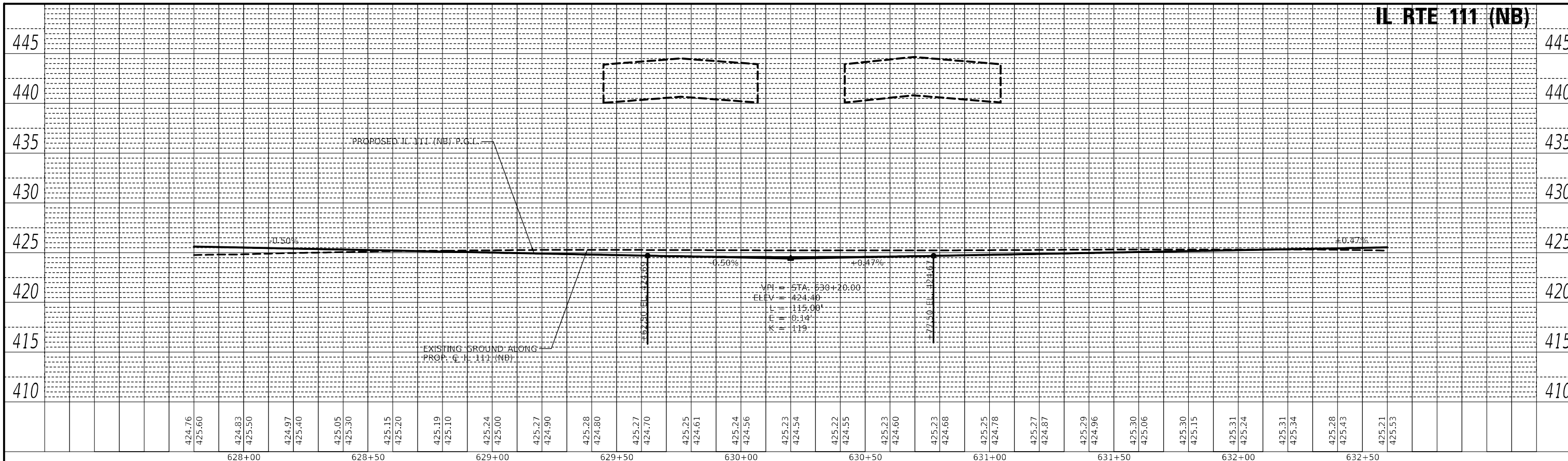


PROFILE	SURVEYED	BY	DATE
NOTE BOOK NO.	PLOTTED		
	GRADES CHECKED		
	STRUCTURE NOTATIONS CHECKED		
	CADD FILE NAME		

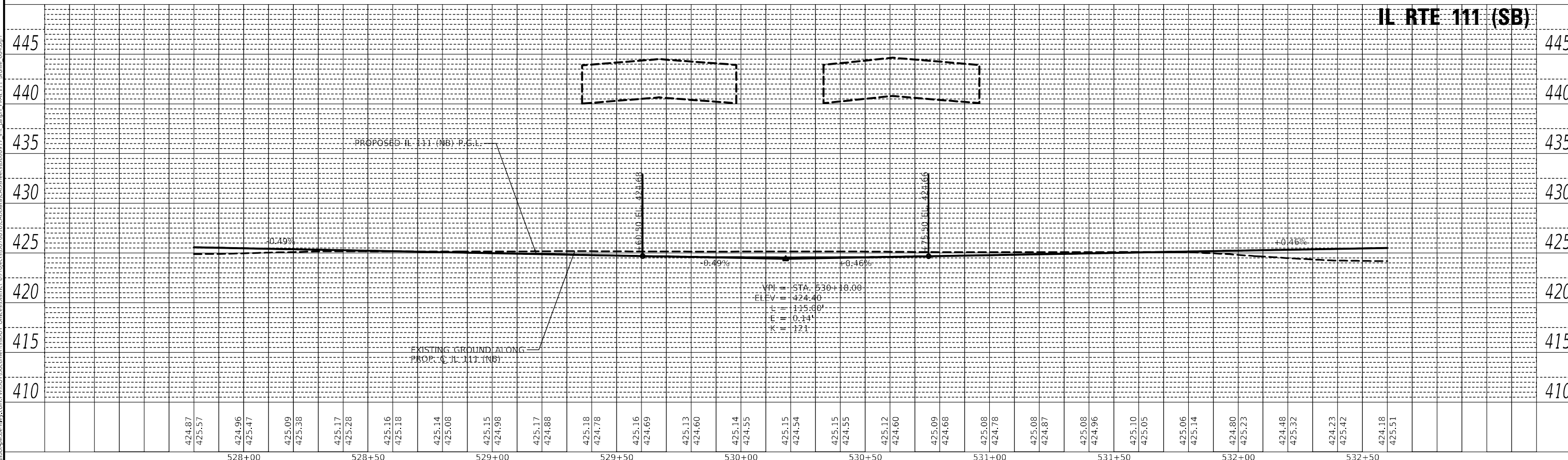


USER NAME = Jon.Dintelman	DESIGNED -	REVISED -	STATE OF ILLINOIS DEPARTMENT OF TRANSPORTATION	ILLINOIS ROUTE 111 PROFILE VIEW		F.A.I. RTE. = 270	SECTION = 60-3K-1	COUNTY = MADISON	TOTAL SHEETS = 576	SHEET NO. = 166	
PLOT SCALE = 40,0000' / in.	CHECKED -	REVISED -		SCALE: 1" = 20'	SHEET 6 OF 26 SHEETS	STA. TO STA.	CONTRACT NO. 76818				
PLOT DATE = 5/6/2024	DATE -	REVISED -		ILLINOIS FED. AID PROJECT							

PLAN	SURVEYED	BY	DATE
NOTE BOOK NO.	ALIGNED CHECKED		
	CADD FILE NAME		



PROFILE	SURVEYED	BY	DATE
NOTE BOOK NO.	GRADES CHECKED		
	STRUCTURE NOTATIONS C/RWD		



MODEL: Default
FILE NAME: \\p01\apps\jben\proj\cadd\proj\111\Documents\DOT\Illinois\111\Profile\111_Profile.dwg

USER NAME = Jon.Dintelman	DESIGNED -	REVISED -
PLOT SCALE = 40,0000' / in.	DRAWN -	REVISED -
PLOT DATE = 5/6/2024	CHECKED -	REVISED -
	DATE -	REVISED -

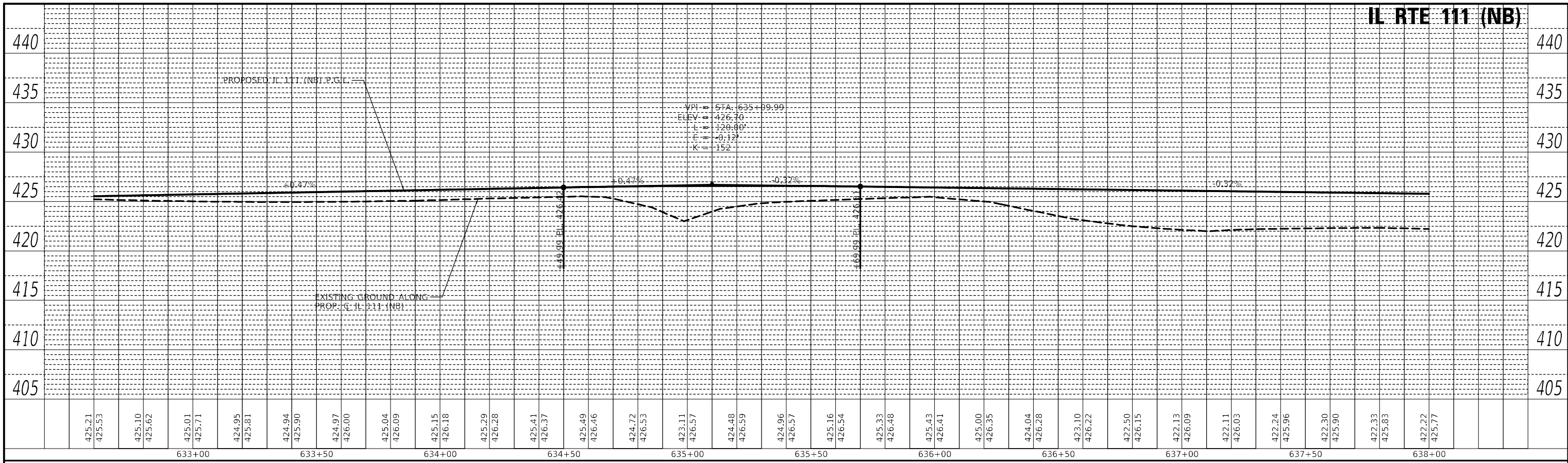
**STATE OF ILLINOIS
DEPARTMENT OF TRANSPORTATION**

**ILLINOIS ROUTE 111
PROFILE VIEW**

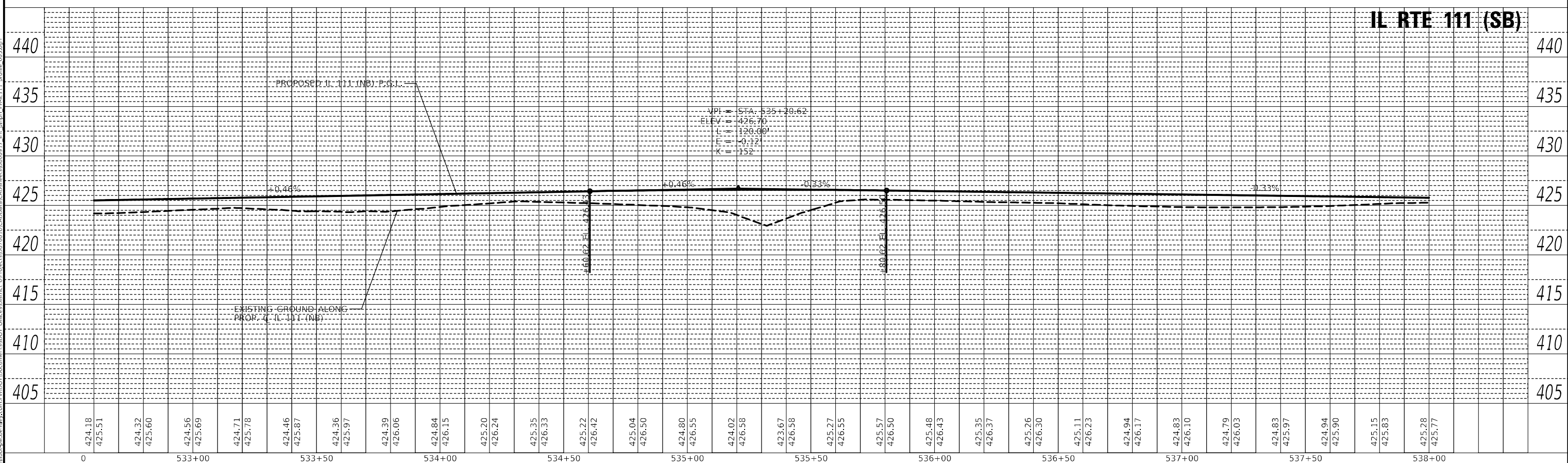
SCALE: 1" = 20' SHEET 8 OF 26 SHEETS STA. TO STA.

F.A.I. RTE.	SECTION	COUNTY	TOTAL SHEETS	SHEET NO.
270	60-3K-1	MADISON	576	168
CONTRACT NO. 76818				
ILLINOIS FED. AID PROJECT				

PLAN	SURVEYED	BY	DATE
NOTE BOOK NO.	ALIGNED CHECKED		
	CADD FILE NAME		



PROFILE	SURVEYED	BY	DATE
NOTE BOOK NO.	GRADES CHECKED		
	STRUCTURE NOTATIONS C/RWD		



MODEL: Default
FILE NAME: \\p01\illinois\projects\76818\Documents\DOT\Illinois\111\Profile\111_Profile_005.dgn

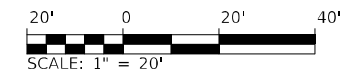
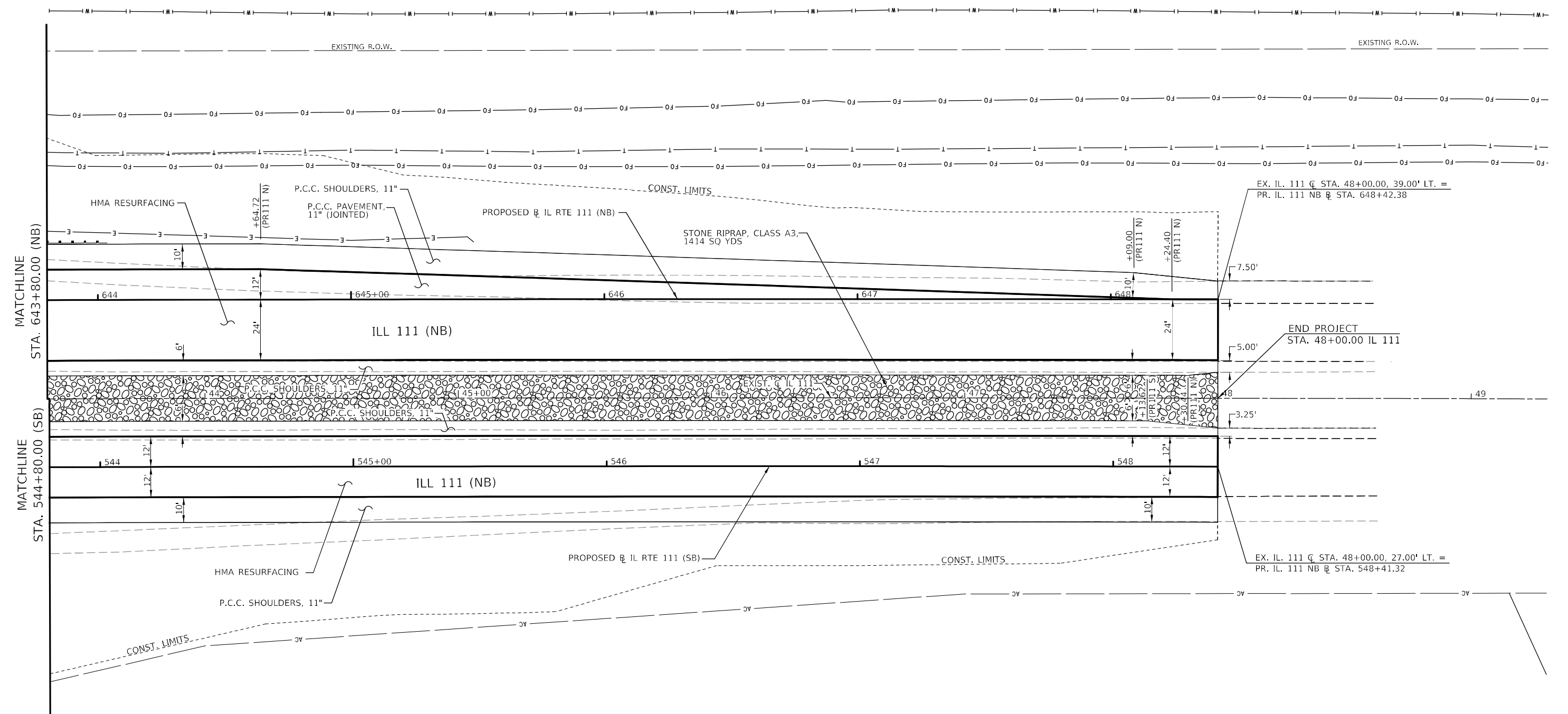
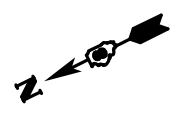
USER NAME = Jon.Dintelman	DESIGNED -	REVISED -
	DRAWN -	REVISED -
PLOT SCALE = 40,0000 * / in.	CHECKED -	REVISED -
PLOT DATE = 5/6/2024	DATE -	REVISED -

**STATE OF ILLINOIS
DEPARTMENT OF TRANSPORTATION**

**ILLINOIS ROUTE 111
PROFILE VIEW**

SCALE: 1" = 20' SHEET 10 OF 26 SHEETS STA. TO STA.

F.A.I. RTE.	SECTION	COUNTY	TOTAL SHEETS	SHEET NO.
270	60-3K-1	MADISON	576	170
CONTRACT NO. 76818				
ILLINOIS FED. AID PROJECT				



MODEL: Default
 FILE: \\MAILSrv\public\aw-beckley.com\PIV\DOT\Documents\DOT_Offices\District_6\Projects\0876818\CADD\data\Cadd\sheet\080917_4b_alp.rvt
 PRJ: IL 111 - sb.rvt
 5/6/2024 10:07:40 AM

USER NAME = Jon.Dintelman	DESIGNED -	REVISED -
DRAWN -	REVISOR -	REVISIONS -
PLOT SCALE = 40,0000 * / in.	CHECKED -	REVISIONS -
PLOT DATE = 5/6/2024	DATE -	REVISIONS -

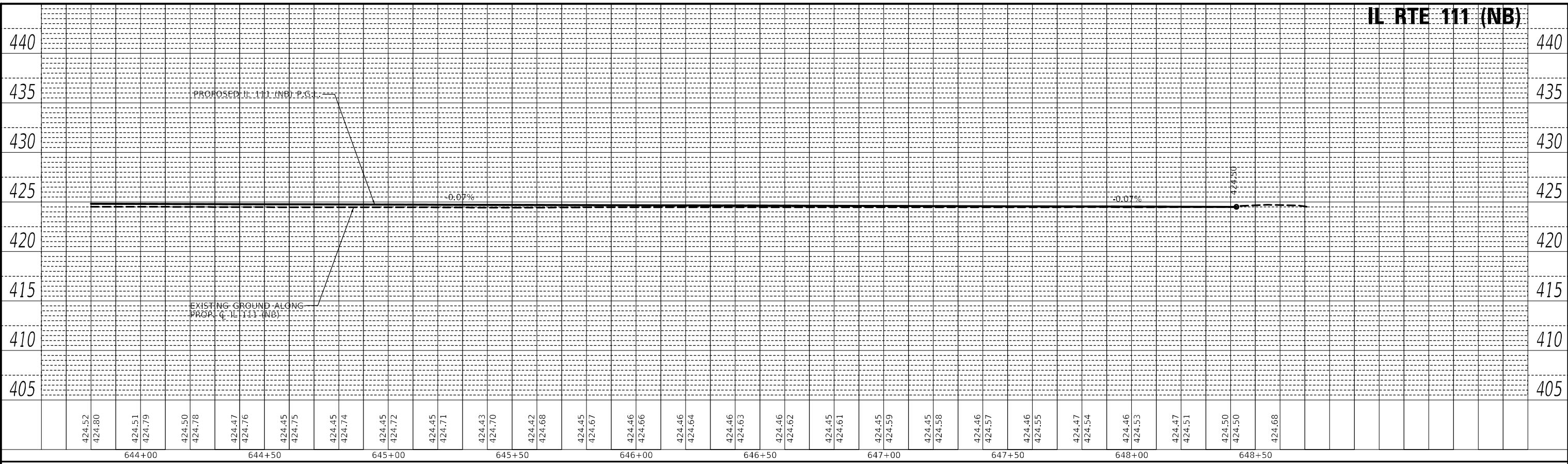
STATE OF ILLINOIS
DEPARTMENT OF TRANSPORTATION

ILLINOIS ROUTE 111
PLAN VIEW

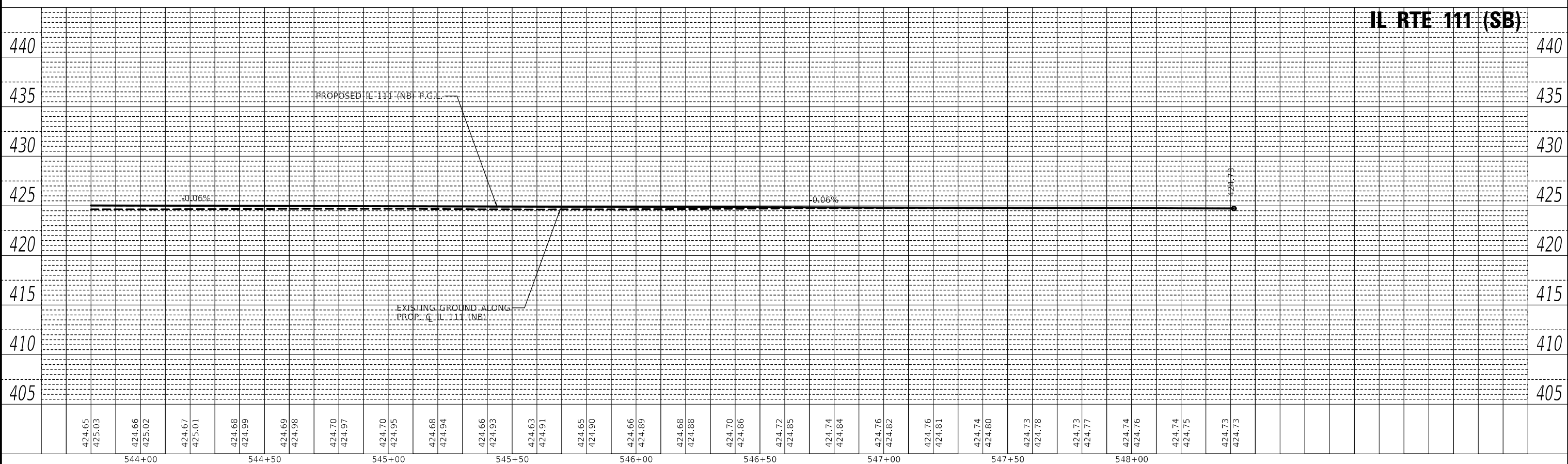
F.A.I. RTE.	SECTION	COUNTY	TOTAL SHEETS	SHEET NO.
270	60-3K-1	MADISON	576	173
CONTRACT NO. 76818			ILLINOIS FED. AID PROJECT	

SCALE: SHEET 13 OF 26 SHEETS STA. TO STA.

PLAN	SURVEYED	BY	DATE
NOTE BOOK NO.	PLOTTED		
	GRADES CHECKED		
	STRUCTURE NOTATIONS CHECKED		
	CADD FILE NAME		



PROFILE	SURVEYED	BY	DATE
NOTE BOOK NO.	PLOTTED		
	GRADES CHECKED		
	STRUCTURE NOTATIONS CHECKED		
	CADD FILE NAME		

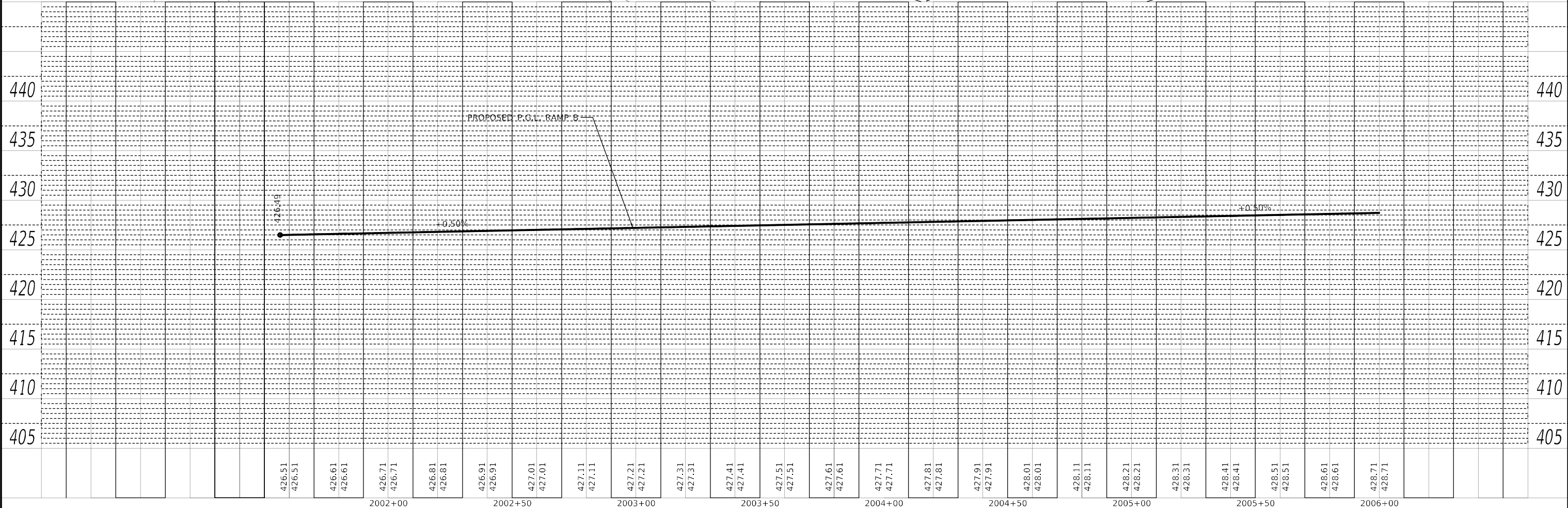
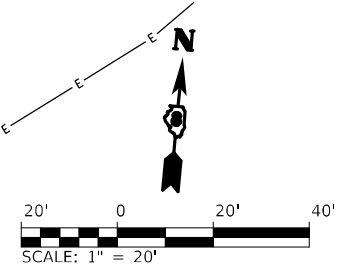
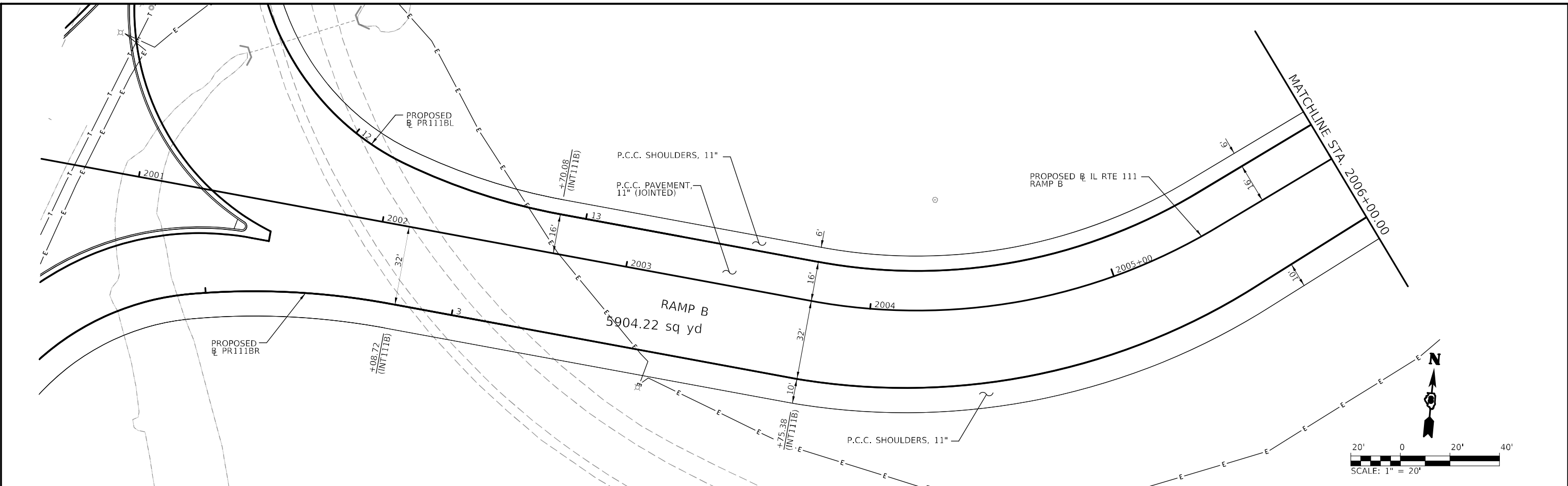


USER NAME = Jon.Dintelman PLOT SCALE = 40,0000 * / in. PLOT DATE = 5/6/2024	DESIGNED - DRAWN - CHECKED - DATE -	REVISED - REVISED - REVISED - REVISED -	STATE OF ILLINOIS DEPARTMENT OF TRANSPORTATION	ILLINOIS ROUTE 111 PROFILE VIEW	SCALE: 1" = 20' SHEET 14 OF 26 SHEETS STA. TO STA.	F.A.I. RTE. SECTION COUNTY TOTAL SHEETS SHEET NO. 270 60-3K-1 MADISON 576 174 CONTRACT NO. 76818 ILLINOIS FED. AID PROJECT
---	--	--	---	--	--	---

PLAN	SURVEYED	DATE
	PLOTTED	
	ALIGNMENT CHECKED	
	NOTE BOOK NO.	
	CADD FILE NAME	

PROFILE	SURVEYED	DATE
	PLOTTED	
	GRADES CHECKED	
	NOTE BOOK NO.	
	STRUCTURE NOTATIONS CHECKED	

MODEL: RampB-PNP
 FILE NAME: j:\01111B\plan\01111B.dwg
 PROJECT: 60-3K-1
 SHEET: 17 OF 26
 CONTRACT NO. 76818



USER NAME = Jon.Dintelman	DESIGNED -	REVISED -
	DRAWN -	REVISED -
PLOT SCALE = 40,0000 * / in.	CHECKED -	REVISED -
PLOT DATE = 5/6/2024	DATE -	REVISED -

**STATE OF ILLINOIS
 DEPARTMENT OF TRANSPORTATION**

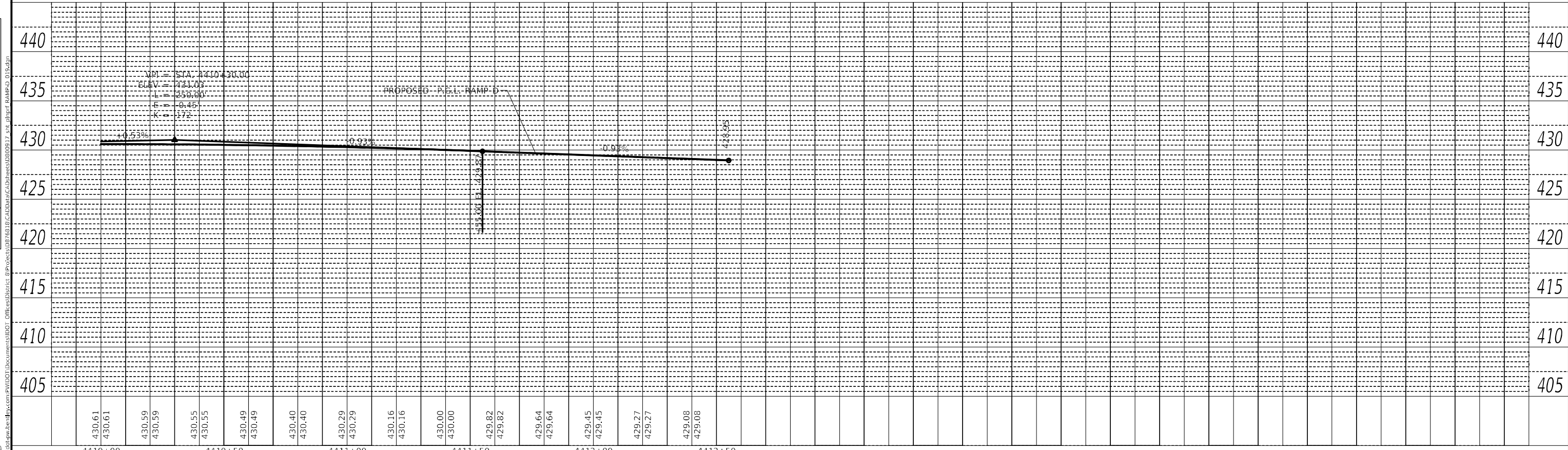
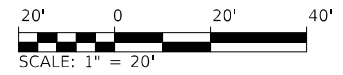
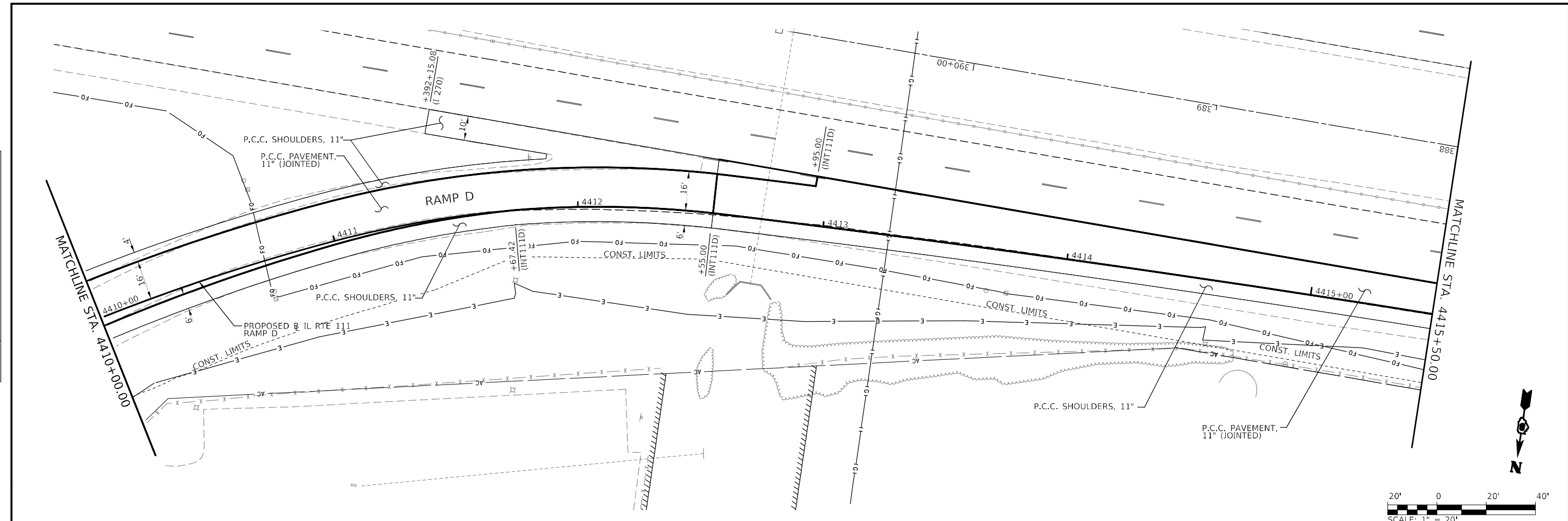
**PLAN AND PROFILE
 RAMP B**

SCALE: 1" = 20' SHEET 17 OF 26 SHEETS STA. 2001+00 TO STA. 2006+00

F.A.I. RTE.	SECTION	COUNTY	TOTAL SHEETS	SHEET NO.
270	60-3K-1	MADISON	576	178
			CONTRACT NO. 76818	
		ILLINOIS	FED. AID PROJECT	

PLAN	SURVEYED	BY	DATE
	PLOTTED		
	CHECKED		
	BY		
	DATE		
	NO.		
	FILE NAME		

PROFILE	SURVEYED	BY	DATE
	PLOTTED		
	CHECKED		
	BY		
	DATE		
	NO.		
	FILE NAME		



MODEL: Ramp.dwg
 FILE NAME: J:\Illinois\Drawings\DOT\Office\District 8\Projects\0876818\CADD\818\CADD\818\818.dwg
 PROJECT: 0876818

USER NAME = Jon.Dintelman	DESIGNED -	REVISED -
PLOT SCALE = 40,000' / in.	DRAWN -	REVISED -
PLOT DATE = 5/6/2024	CHECKED -	REVISED -
	DATE -	REVISED -

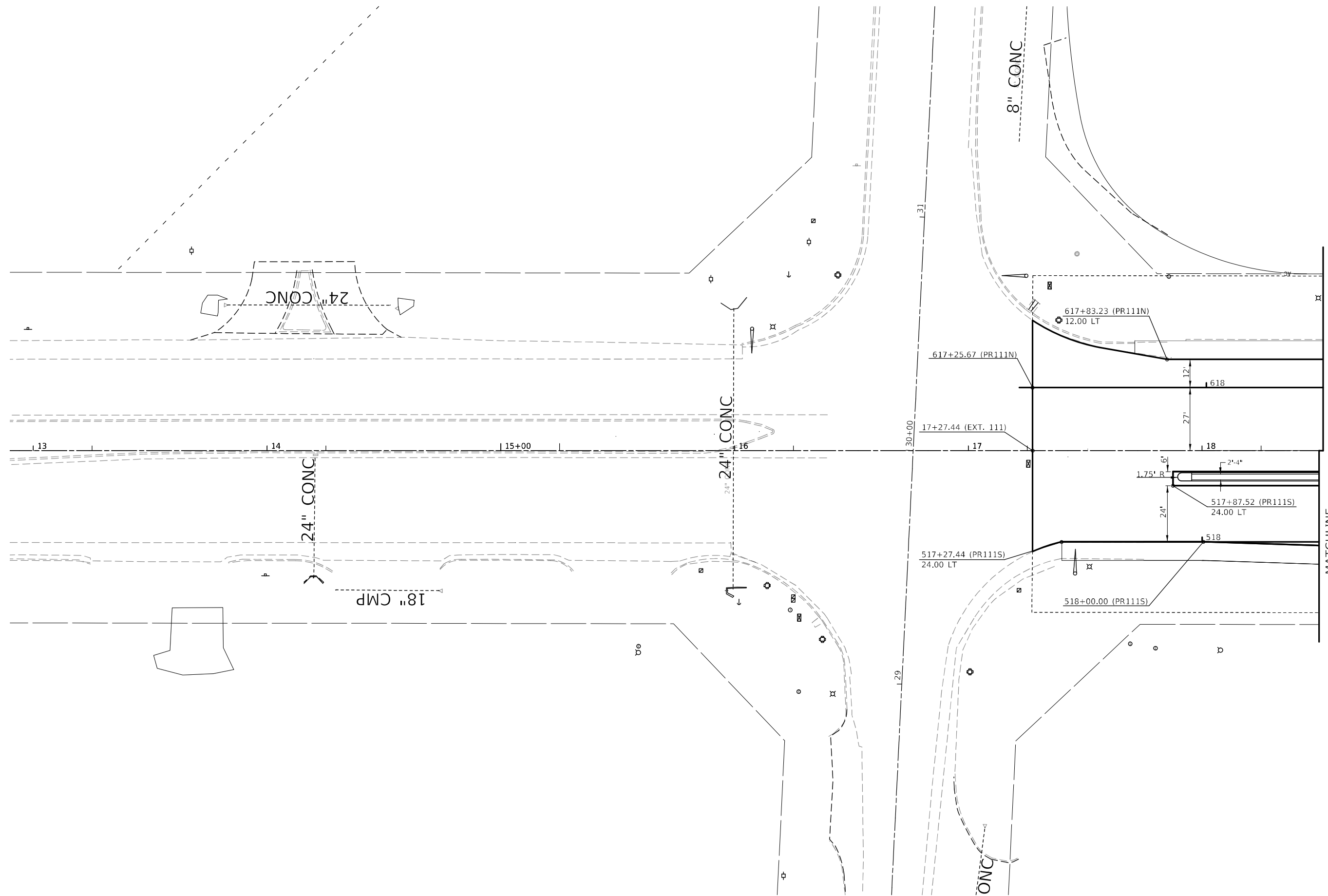
STATE OF ILLINOIS
DEPARTMENT OF TRANSPORTATION

PLAN AND PROFILE
RAMP D

SCALE: 1" = 20' SHEET 24 OF 26 SHEETS STA. 4410+00 TO STA. 4415+50

F.A.I. RTE. 270	SECTION 60-3K-1	COUNTY MADISON	TOTAL SHEETS 576	SHEET NO. 186
ILLINOIS FED. AID PROJECT			CONTRACT NO. 76818	

MODEL: Default
 FILE: \\mfs101\pub\std-cw-bead-fv.com\PI\DOT\Documents\DOT_Offices\District_8\Project\08768_8\CADD\data\CAD\Sheet\080917_aconm_layout_11.11.00.dgn



MATCHLINE STA. 618+50.00 (NB)
 MATCHLINE STA. 18+50.00 (SB)

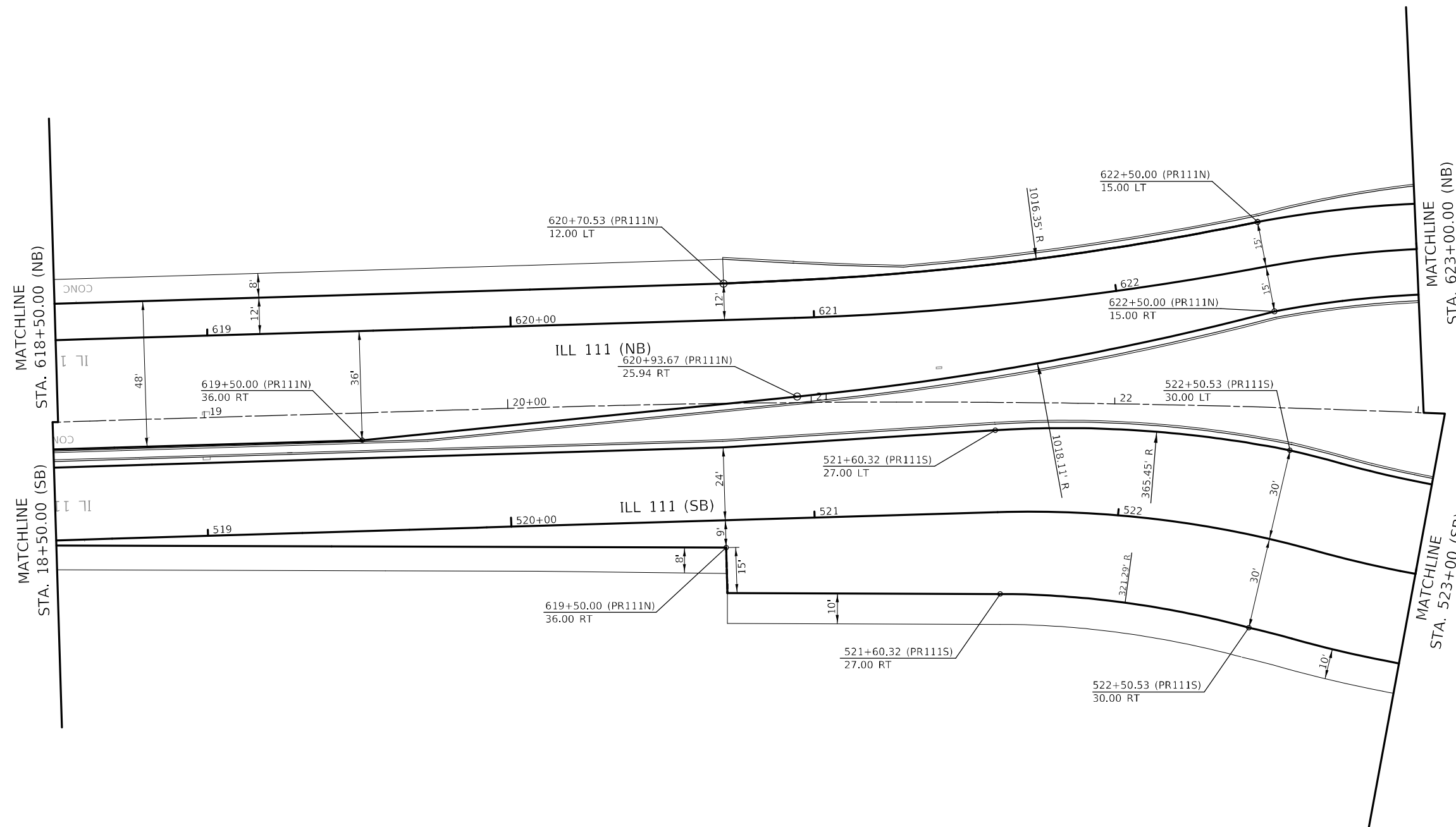
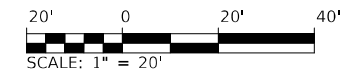

USER NAME = Jon.Dintelman	DESIGNED -	REVISED -
DRAWN -	REVISED -	
PLOT SCALE = 40,0000 * / in.	CHECKED -	REVISED -
PLOT DATE = 6/27/2024	DATE -	REVISED -

**STATE OF ILLINOIS
 DEPARTMENT OF TRANSPORTATION**

**GEOMETRIC LAYOUT SHEET
 F.A.P. 582 (IL 111)**

SCALE: 1" = 20' SHEET 1 OF 11 SHEETS STA. TO STA.

F.A.I. RTE.	SECTION	COUNTY	TOTAL SHEETS	SHEET NO.
270	60-3K-1	MADISON	576	189
			CONTRACT NO. 76818	
ILLINOIS FED. AID PROJECT				



MODEL: Default
 FILE: \\blmfc-pw-bentley.com\P\W\DOT\Documents\DOT_C\Project\0876818\CADD\data\Cadd\sheet\080917_aconr_layout_IL111_pln_002.dgn

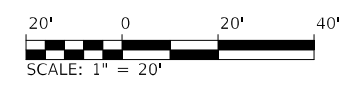
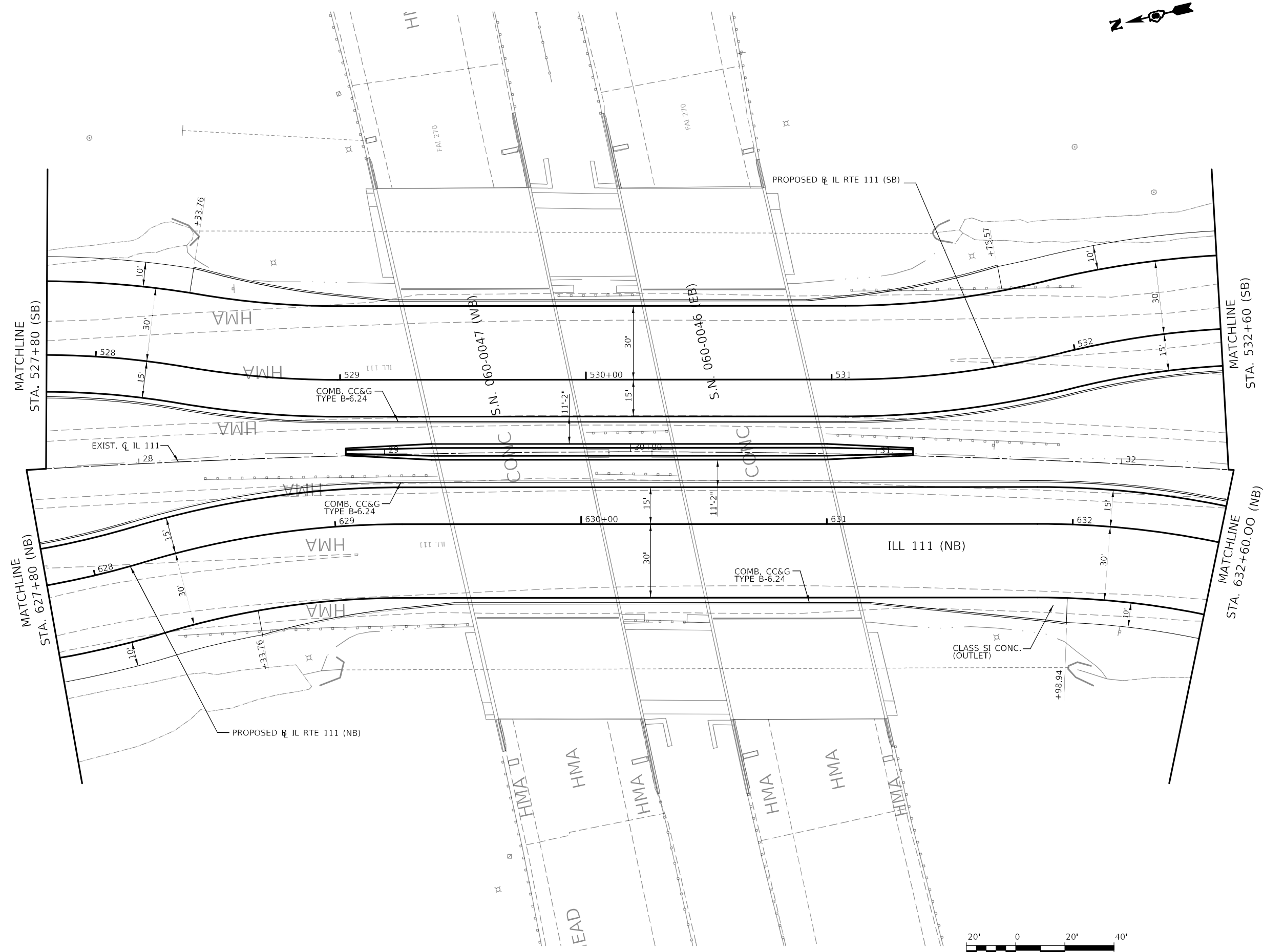
USER NAME = Jon.Dintelman	DESIGNED -	REVISED -
	DRAWN -	REVISED -
PLOT SCALE = 40,0000 */ in.	CHECKED -	REVISED -
PLOT DATE = 5/6/2024	DATE -	REVISED -

**STATE OF ILLINOIS
DEPARTMENT OF TRANSPORTATION**

**GEOMETRIC LAYOUT SHEET
F.A.P. 582 (IL 111)**

SCALE: 1" = 20' SHEET 2 OF 11 SHEETS STA. TO STA.

F.A.I. RTE.	SECTION	COUNTY	TOTAL SHEETS	SHEET NO.
270	60-3K-1	MADISON	576	190
ILLINOIS FED. AID PROJECT			CONTRACT NO. 76818	



MODEL: Default
FILE: \\MAILSrv\public\aw_bentley.com\PIV\DOT\Documents\DOT_Civil\Project\0876818\CADD\data\CADD\sheet\080917_aconr_layout_IL111_004.dgn

USER NAME = Jon.Dintelman
PLOT SCALE = 40,0000 * / in.
PLOT DATE = 5/6/2024

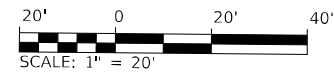
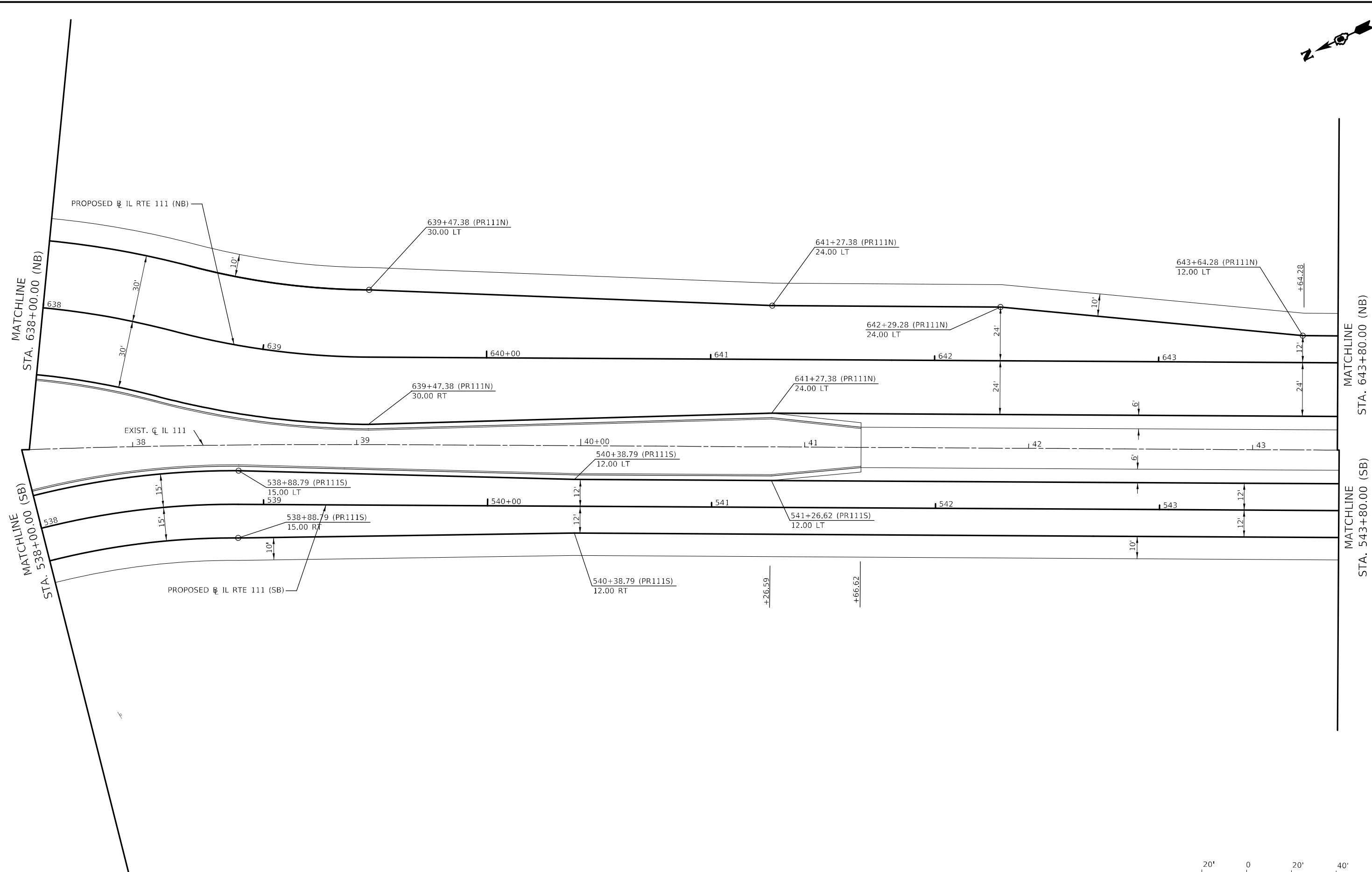
DESIGNED -	REVISD -
DRAWN -	REVISD -
CHECKED -	REVISD -
DATE -	REVISD -

DESIGNED -	REVISD -
DRAWN -	REVISD -
CHECKED -	REVISD -
DATE -	REVISD -

**STATE OF ILLINOIS
DEPARTMENT OF TRANSPORTATION**

GEOMETRIC LAYOUT SHEET			
F.A.P. 582 (IL 111)			
SCALE: 1" = 20'	SHEET 4	OF 11 SHEETS	STA. TO STA.

F.A.I. RTE.	SECTION	COUNTY	TOTAL SHEETS	SHEET NO.
270	60-3K-1	MADISON	576	192
CONTRACT NO. 76818				
ILLINOIS FED. AID PROJECT				



MODEL: Default
 FILE NAME: p:\project\aw_bend\paw.com\p\indot\documents\dot_office\district_8\project\08768_8\CADD\data\Cadd\sheet\080917_aeon_layout_IL_111_006.dwg

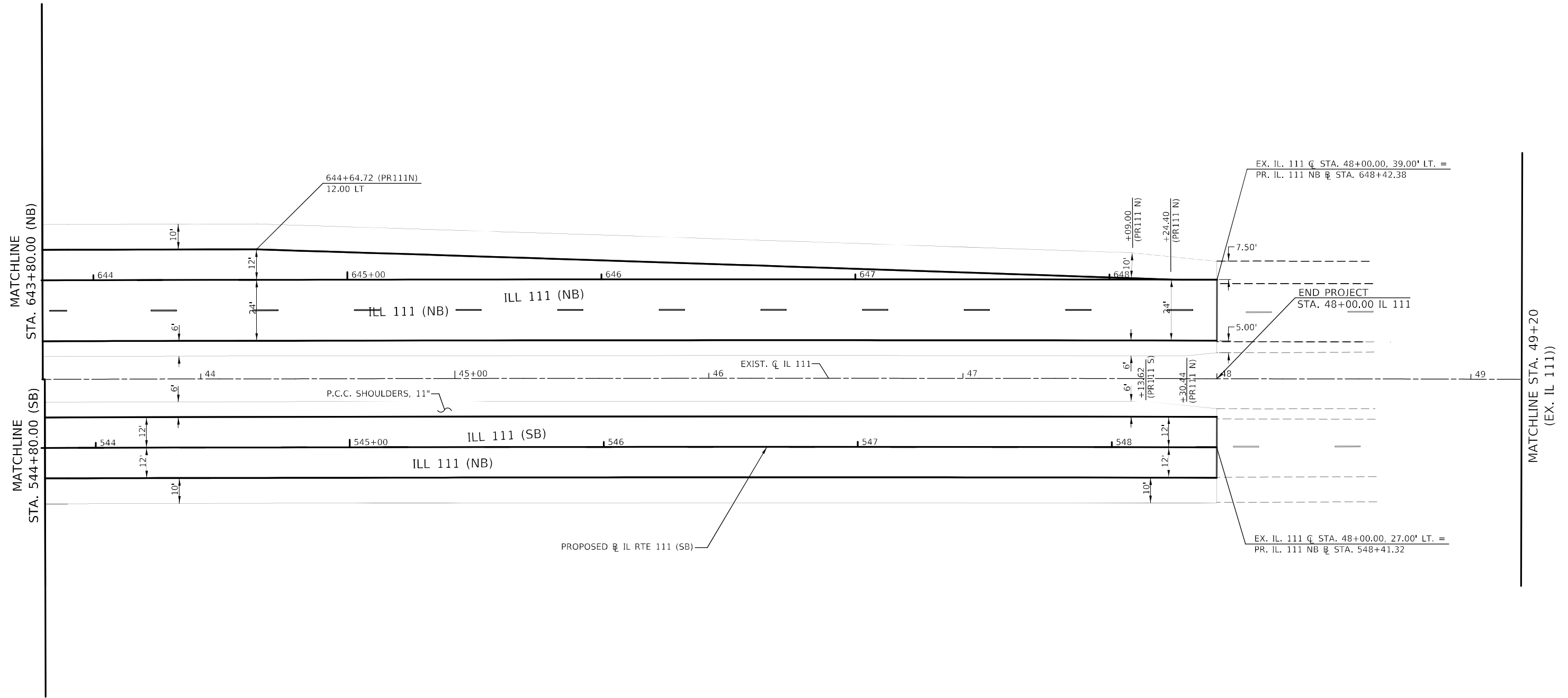
USER NAME = Jon.Dintelman	DESIGNED -	REVISED -
DRAWN -	REVISOR -	
PLOT SCALE = 40,0000 */ in.	CHECKED -	REVISED -
PLOT DATE = 5/6/2024	DATE -	REVISED -

STATE OF ILLINOIS
DEPARTMENT OF TRANSPORTATION

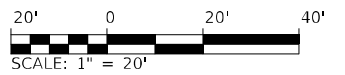
GEOMETRIC LAYOUT SHEET
F.A.P. 582 (IL 111)

SCALE: 1" = 20' SHEET 6 OF 11 SHEETS STA. TO STA.

F.A.I. RTE.	SECTION	COUNTY	TOTAL SHEETS	SHEET NO.
270	60-3K-1	MADISON	576	194
CONTRACT NO. 76818				
ILLINOIS FED. AID PROJECT				



MODEL: Default
 FILE NAME: p:\u0000\paw_bentley.com\PWIDOT\Documents\DOT_Offices\District_8\Projects\0876818\CADD\data\Cadd\sheet\080917_aeom_layout_IL11_002.dgn



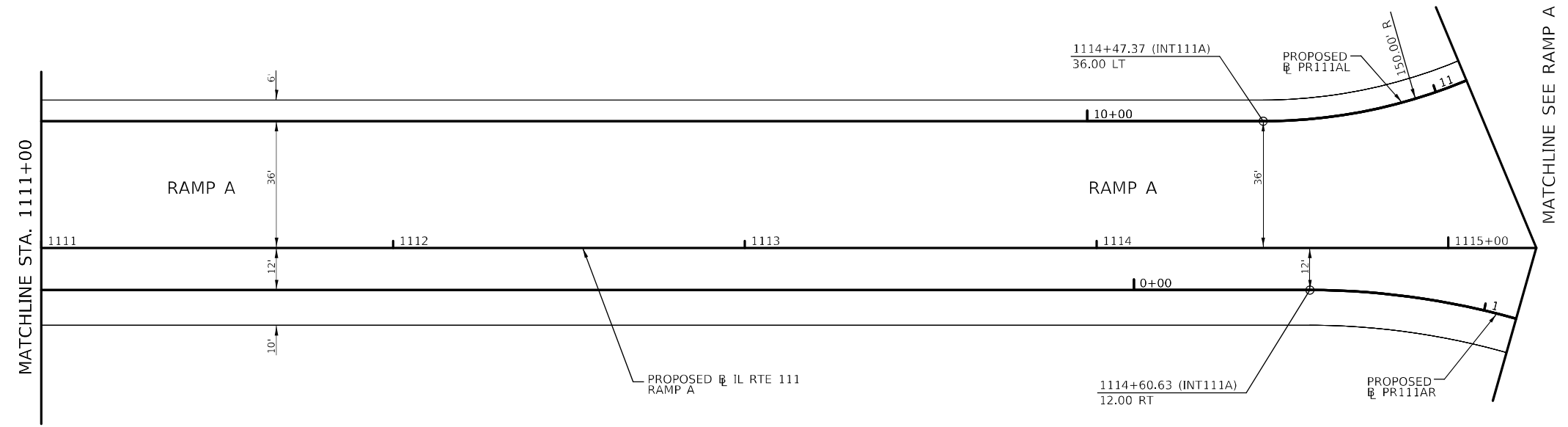
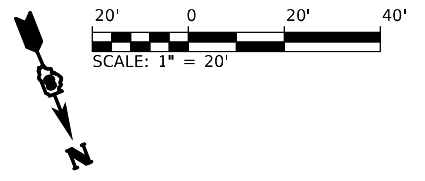
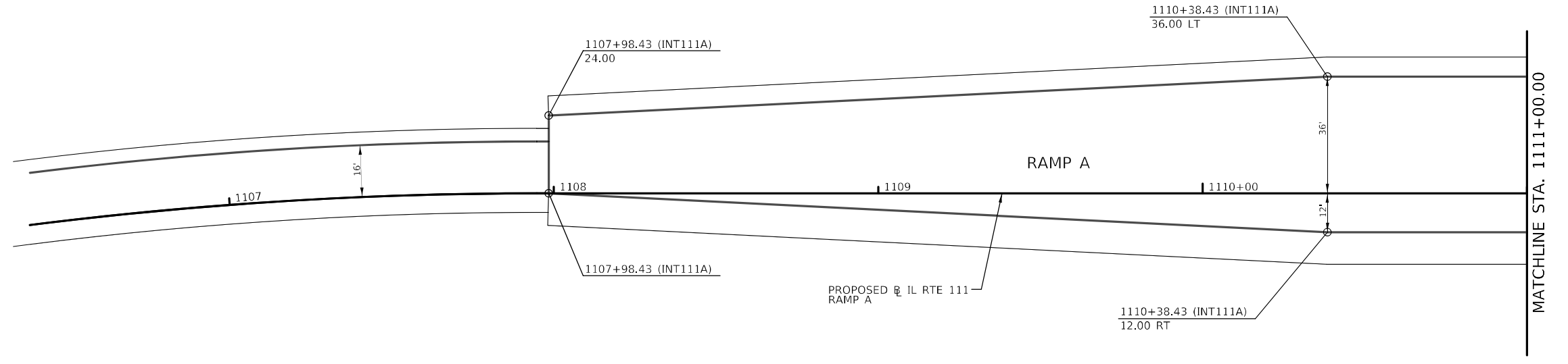
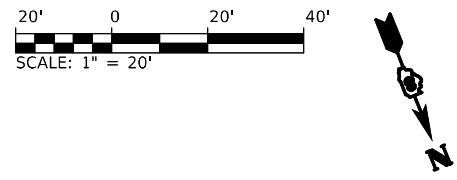
USER NAME = Jon.Dintelman	DESIGNED -	REVISED -
DRAWN -	REVISIONS -	
PLOT SCALE = 40.0000 "/td> <td>CHECKED -</td> <td>REVISED -</td>	CHECKED -	REVISED -
PLOT DATE = 5/6/2024	DATE -	REVISED -

STATE OF ILLINOIS
DEPARTMENT OF TRANSPORTATION

GEOMETRIC LAYOUT SHEET
F.A.P. 582 (IL 111)

SCALE: 1" = 20' SHEET 7 OF 11 SHEETS STA. TO STA.

F.A.I. RTE.	SECTION	COUNTY	TOTAL SHEETS	SHEET NO.
270	60-3K-1	MADISON	576	195
CONTRACT NO. 76818			ILLINOIS FED. AID PROJECT	



MODEL: Default
 FILE: \\mlls-pw-bentley.com\P\DOT\Documents\DOT_Offices\District_8\Project\0876818\CADD\data\CADD\sheet\080917_aconr_layout_Ramps.dgn

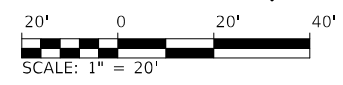
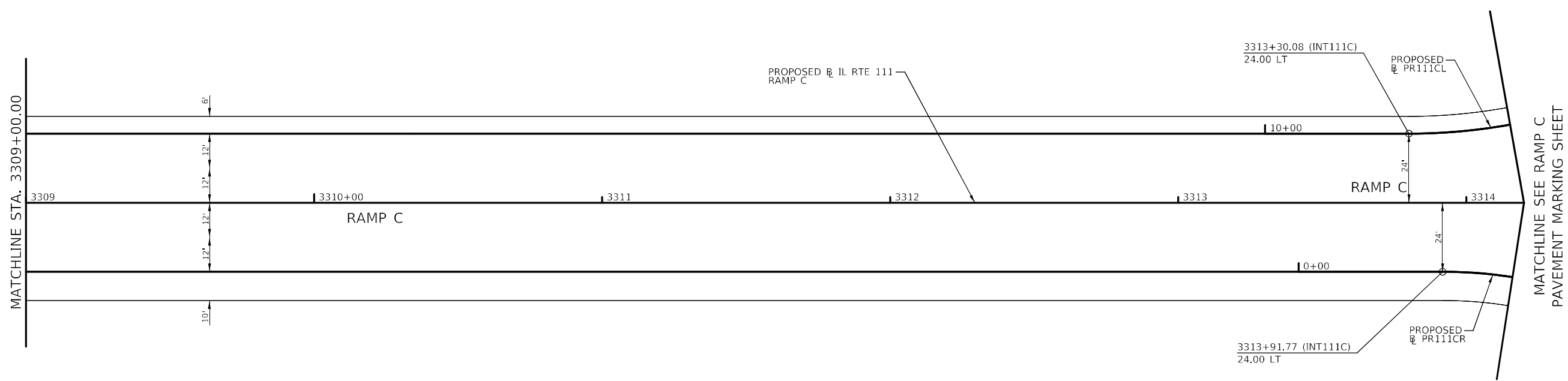
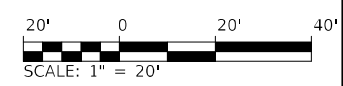
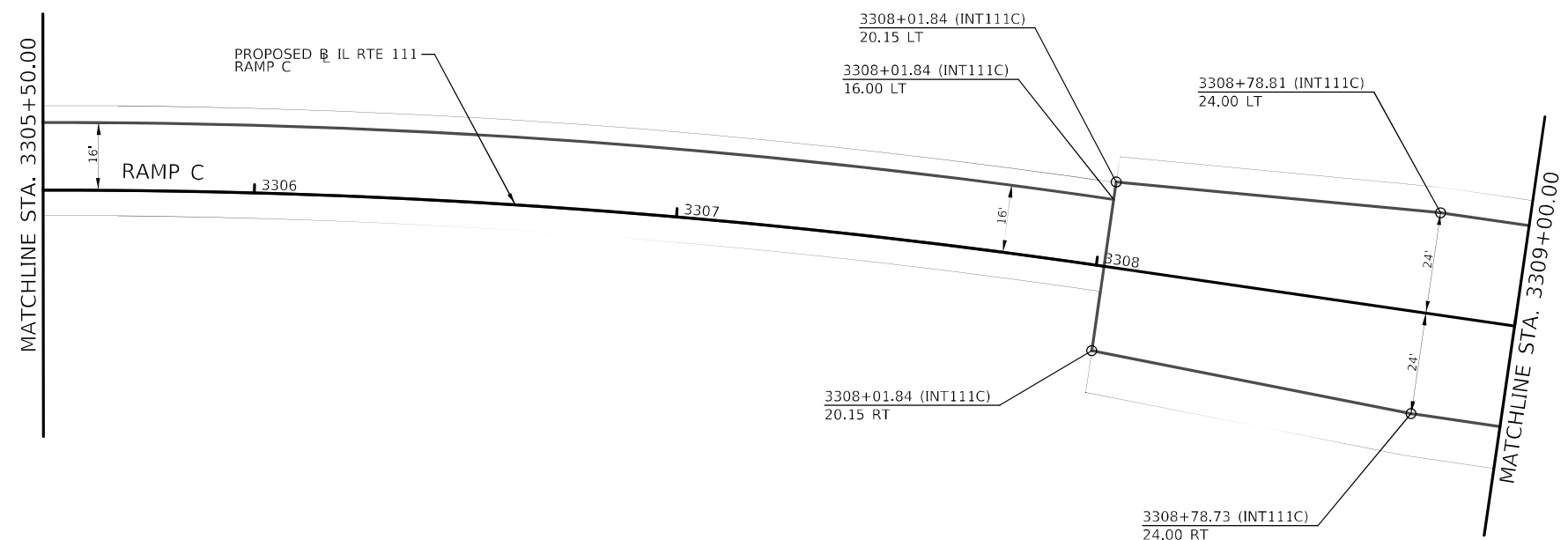
USER NAME = Jon.Dintelman	DESIGNED -	REVISED -
DRAWN -	REVISOR -	
PLOT SCALE = 40,0000 */ in.	CHECKED -	REVISOR -
PLOT DATE = 5/6/2024	DATE -	REVISOR -

STATE OF ILLINOIS
DEPARTMENT OF TRANSPORTATION

GEOMETRIC LAYOUT SHEET
RAMP A

SCALE: 1" = 20' SHEET 8 OF 11 SHEETS STA. 1108+50 TO STA. 1115+XX

F.A.I. RTE.	SECTION	COUNTY	TOTAL SHEETS	SHEET NO.
270	60-3K-1	MADISON	576	196
CONTRACT NO. 76818				
ILLINOIS FED. AID PROJECT				



MODEL: Default
 FILE: \\mlls-pub\idct-cw-beadefy.com\FW\DOT\Documents\DOT_C\Projects\0876818\CADD\data\CAD\Sheet\080917_alconn_layout_RampC.dgn

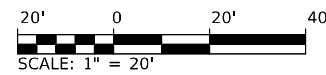
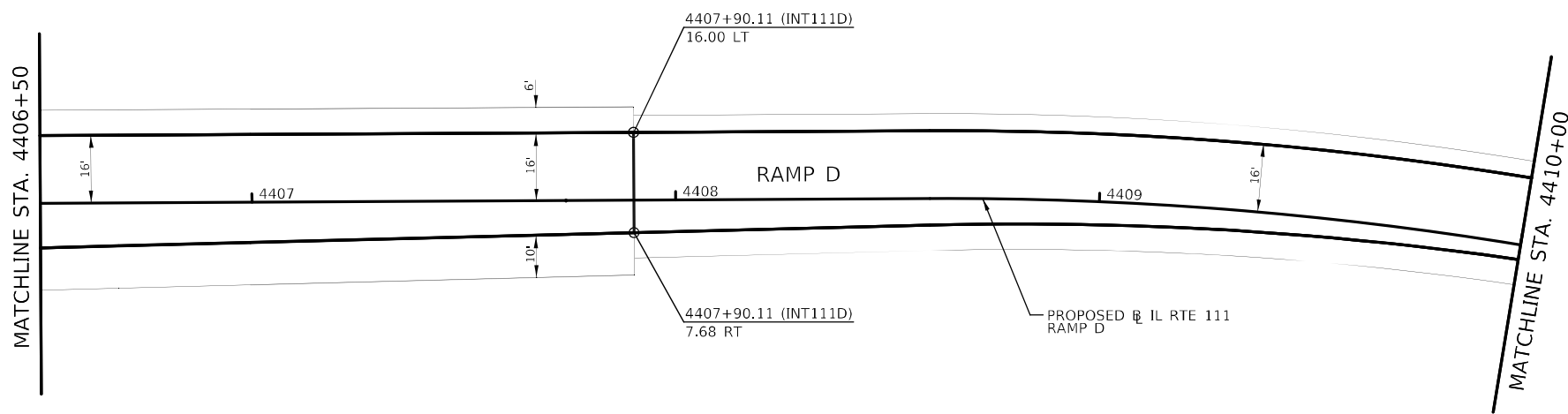
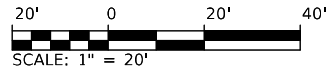
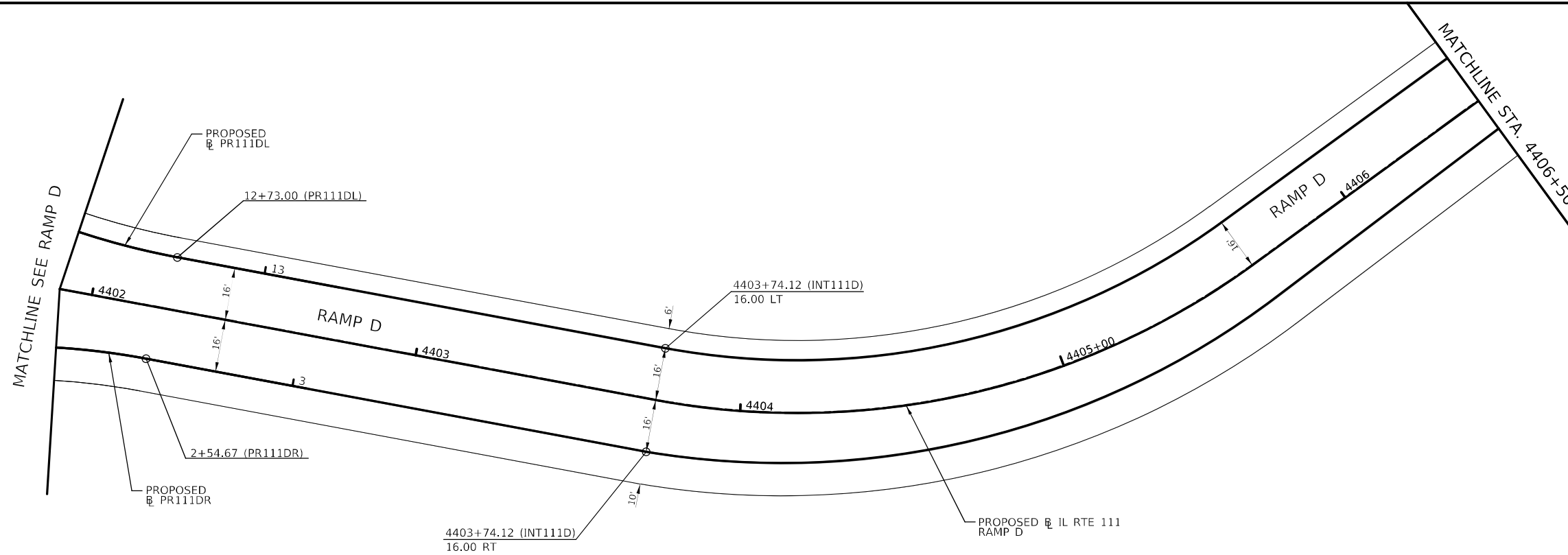
USER NAME = Jon.Dintelman	DESIGNED -	REVISED -
DRAWN -	REVISIED -	
PLOT SCALE = 40,0000 */ in.	CHECKED -	REVISIED -
PLOT DATE = 5/30/2024	DATE -	REVISIED -

STATE OF ILLINOIS
DEPARTMENT OF TRANSPORTATION

GEOMETRIC LAYOUT
IL RTE 111 - RAMP C

SCALE: 1" = 20' SHEET 10 OF 11 SHEETS STA. 3305+50 TO STA. 3314+XX

F.A.I. RTE.	SECTION	COUNTY	TOTAL SHEETS	SHEET NO.
270	60-3K-1	MADISON	576	198
ILLINOIS FED. AID PROJECT			CONTRACT NO. 76818	



MODEL: Default
 FILE: \\mfs1\pub\lscaw\bea\paw.com\PIV\DOT\Documents\DOT_C\Project\0876818\CADD\data\Cadd\Sheet\080917_alcan_layout_RampD.dwg

USER NAME = Jon.Dintelman	DESIGNED -	REVISED -
DRAWN -	REVISOR -	
PLOT SCALE = 40,0000 * / in.	CHECKED -	REVISED -
PLOT DATE = 5/6/2024	DATE -	REVISED -

**STATE OF ILLINOIS
 DEPARTMENT OF TRANSPORTATION**

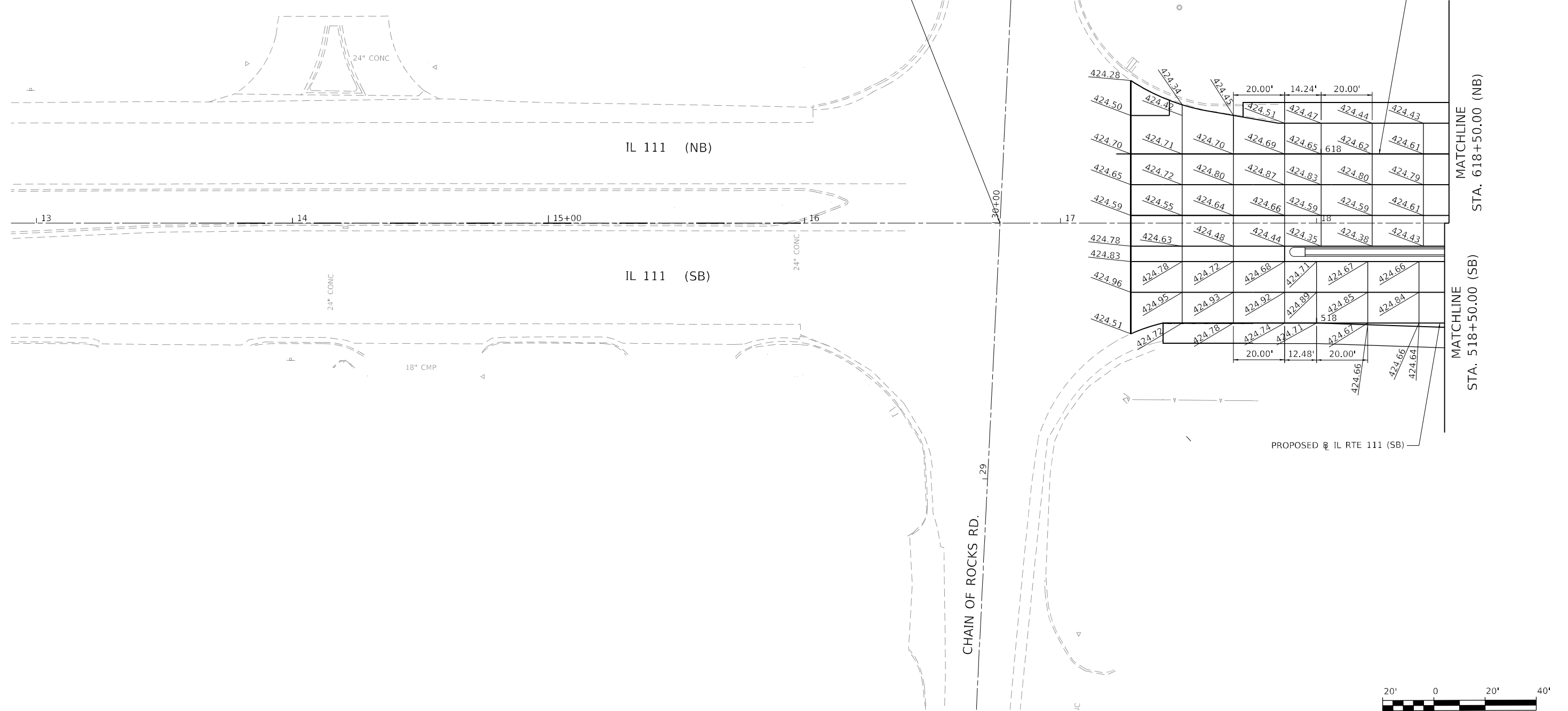
**GEOMETRIC LAYOUT
 IL RTE 111 - RAMP D**

SCALE: 1" = 20' SHEET 11 OF 11 SHEETS STA. 4401+XX TO STA. 4410+00

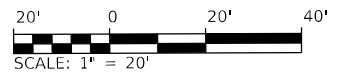
F.A.I. RTE.	SECTION	COUNTY	TOTAL SHEETS	SHEET NO.
270	60-3K-1	MADISON	576	199
CONTRACT NO. 76818			ILLINOIS FED. AID PROJECT	



STA. 16+76.38 EXIST. C IL 111 =
 STA. 30+00.00 EXIST. C CHAIN OF ROCKS RD



424.28	424.34	424.45	20.00'	14.24'	20.00'	424.51	424.47	424.44	424.43
424.50	424.49					618	424.62	424.61	
424.70	424.71	424.70				424.69	424.65	424.62	424.61
424.65	424.72	424.80				424.87	424.83	424.80	424.79
424.59	424.55	424.64				424.66	424.59	424.59	424.61
424.78	424.63	424.48				424.44	424.35	424.38	424.43
424.83									
424.96	424.78	424.72				424.68	424.71	424.67	424.66
	424.95	424.93				424.92	424.89	424.85	424.84
424.51	424.72	424.78				424.74	424.71	424.67	
			20.00'	12.48'	20.00'	518			
						424.66	424.66	424.64	



MODEL: Default
 FILE NAME: I:\DOT\1706601\Drawings\CADD_Sheets\IL111\Drawings\IL111_001.dwg
 PROJECT: I:\DOT\1706601\Drawings\CADD_Sheets\IL111\Drawings\IL111_001.dwg

USER NAME = Matt Overbey	DESIGNED - MJO	REVISED -
DRAWN - RAH	REVISED -	
PLOT SCALE = 40,0000 * / in.	CHECKED - JMM	REVISED -
PLOT DATE = 4/26/2024 (2:43:49 PM)	DATE - MARCH 2024	REVISED -

STATE OF ILLINOIS
DEPARTMENT OF TRANSPORTATION

PAVEMENT ELEVATION PLAN F.A.P. 582 (IL 111)		
SCALE: 1" = 20'	SHEET 1 OF 14 SHEETS	STA. 13+00 TO STA. 18+50

F.A.I. RTE.	SECTION	COUNTY	TOTAL SHEETS	SHEET NO.
270	60-3K-1	MADISON	576	200
CONTRACT NO. 76818				
ILLINOIS FED. AID PROJECT				

MATCHLINE
 STA. 618+50.00 (NB)
 STA. 518+50.00 (SB)