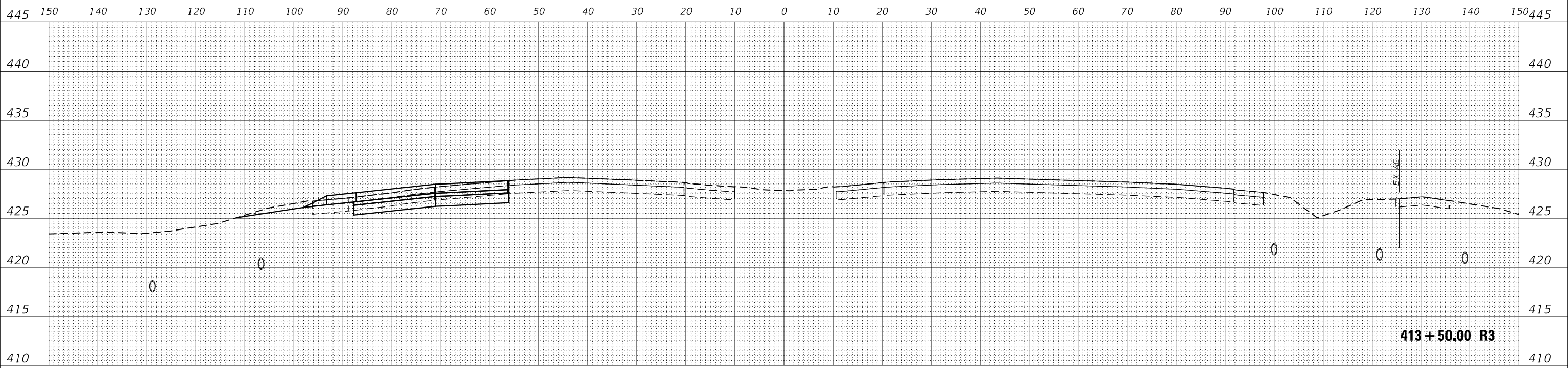
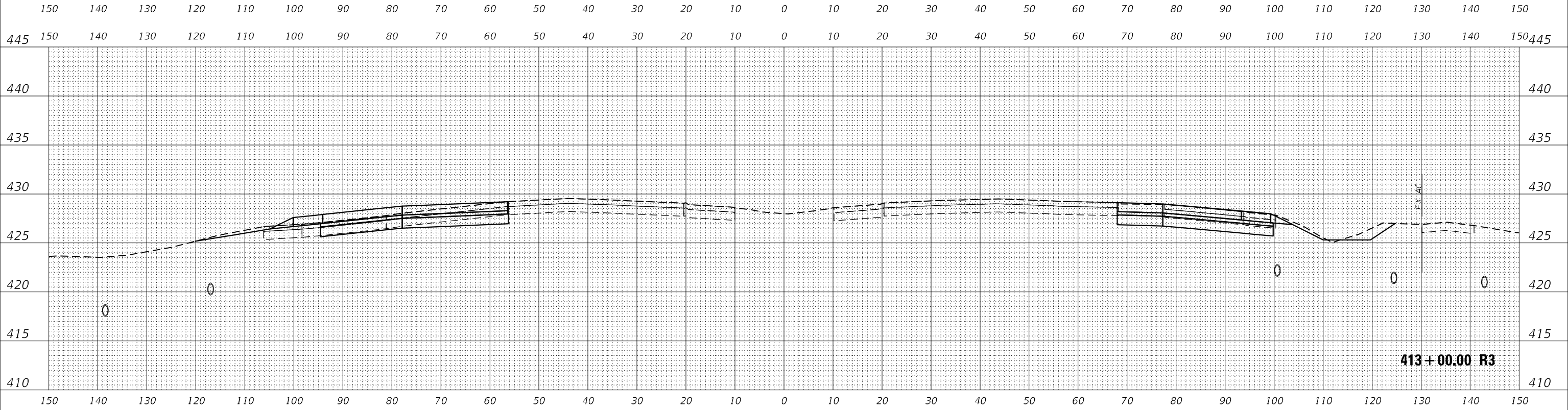


DATE	
BY	
FINAL SURVEY	SURVEYED
NOTE BOOK	PLOTTED
NO.	AREAS CHECKED



DATE	
BY	
ORIGINAL SURVEY	SURVEYED
NOTE BOOK	PLOTTED
NO.	AREAS CHECKED



MODEL 1770  
FILE NAME: L:\DOT\170660\Draw\CADD\_Sheets\A\A000000.dwg

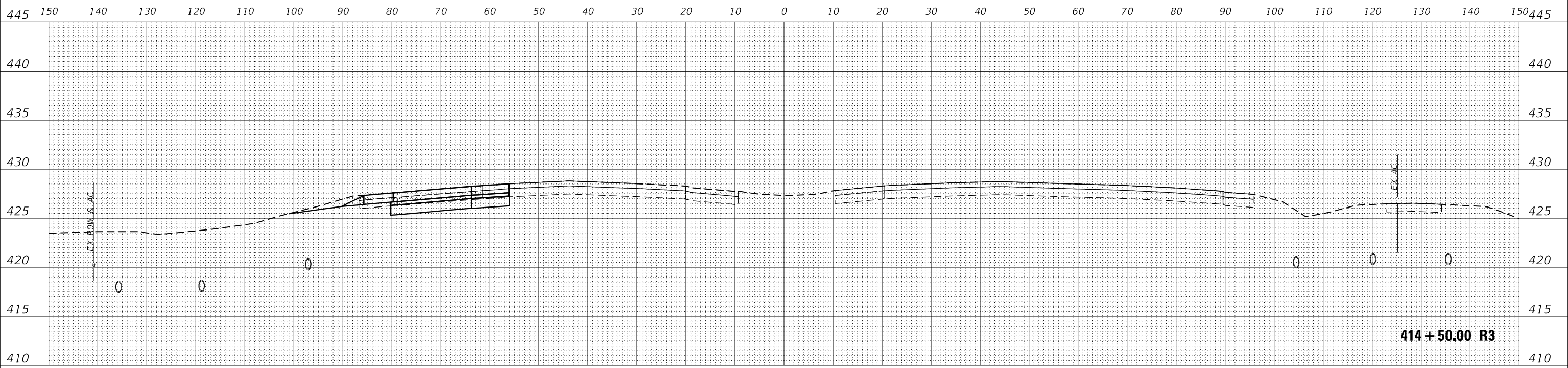
USER NAME = Matt Overbey	DESIGNED - MJO	REVISED -
	DRAWN - MJO	REVISED -
PLOT SCALE = 20,0000 * / in.	CHECKED - JMM	REVISED -
PLOT DATE = 4/26/2024 (1:36:48 PM)	DATE - MARCH 2024	REVISED -

**STATE OF ILLINOIS  
DEPARTMENT OF TRANSPORTATION**

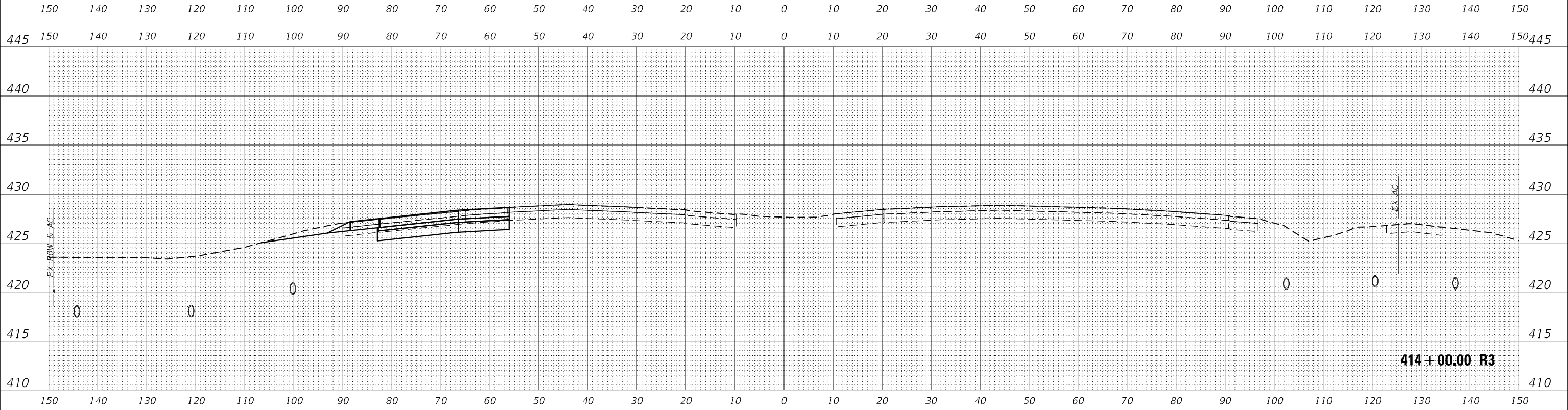
<b>CROSS SECTIONS</b>	
<b>INTERIM IL 111 I-270</b>	
SCALE: 1" = 10'	SHEET OF SHEETS
STA. 413+00.00 R3 TO STA. 413+50.00 R3	

F.A.I. RTE.	SECTION	COUNTY	TOTAL SHEETS	SHEET NO.
270	60-3K-1	MADISON	576	501
CONTRACT NO. 76818				
ILLINOIS FED. AID PROJECT				

FINAL SURVEY	SURVEYED	DATE
NOTE BOOK	PLOTTED	BY
NO.	TEMPLATE	
	AREAS CHECKED	



ORIGINAL SURVEY	SURVEYED	DATE
NOTE BOOK	PLOTTED	BY
NO.	TEMPLATE	
	AREAS CHECKED	



MODEL 1770  
FILE NAME: L:\DOT\170660\Draw\CADD\_Sheets\A\Interim IL 111 I-270 Phase II

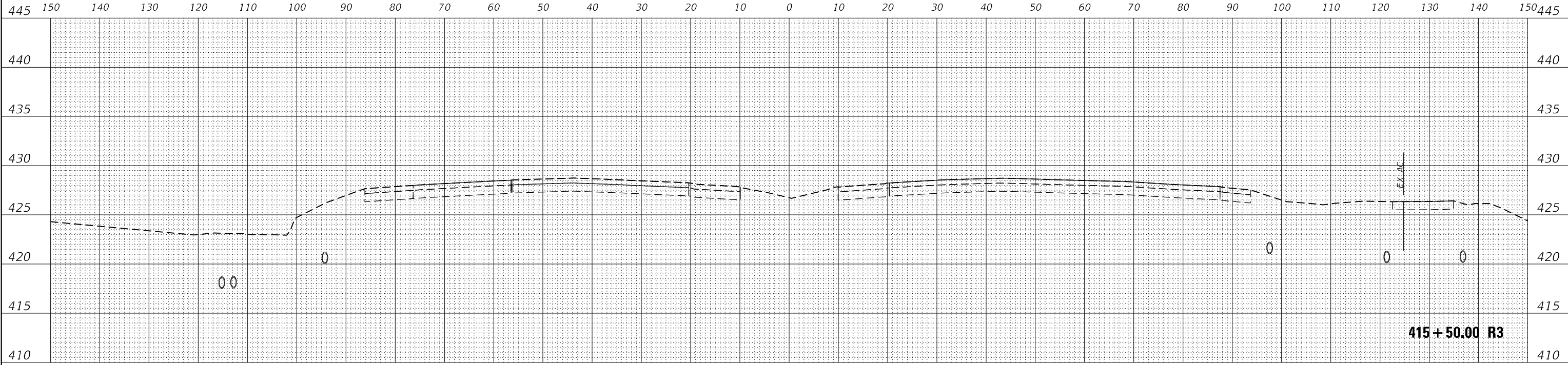
USER NAME = Matt Overbey	DESIGNED - MJO	REVISED -
PLOT SCALE = 20,0000 * / in.	DRAWN - MJO	REVISED -
PLOT DATE = 4/26/2024 (1:36:48 PM)	CHECKED - JMM	REVISED -
	DATE - MARCH 2024	REVISED -

**STATE OF ILLINOIS  
DEPARTMENT OF TRANSPORTATION**

<b>CROSS SECTIONS</b>	
<b>INTERIM IL 111 I-270</b>	
SCALE: 1" = 10'	SHEET OF SHEETS
STA. 414+00.00 R3 TO STA. 414+50.00 R3	

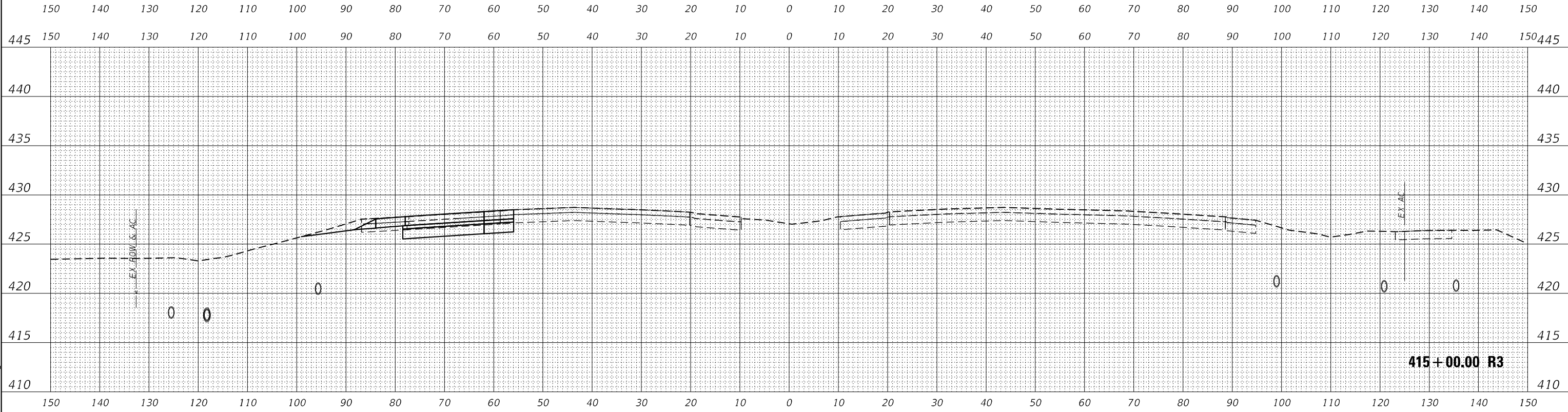
F.A.I. RTE.	SECTION	COUNTY	TOTAL SHEETS	SHEET NO.
270	60-3K-1	MADISON	576	502
CONTRACT NO. 76818				
ILLINOIS FED. AID PROJECT				

FINAL SURVEY NO.	SURVEYED	DATE
NOTE BOOK	PLOTTED	
AREAS CHECKED	TEMPLATE	
	AREAS CHECKED	



415+50.00 R3

ORIGINAL SURVEY NO.	SURVEYED	DATE
NOTE BOOK	PLOTTED	
AREAS CHECKED	TEMPLATE	
	AREAS CHECKED	



415+00.00 R3

MODEL: I770  
FILE NAME: L:\DOT\170660\Draw\CADD\_Sheets\A\A000000.dwg

USER NAME = Matt Overbey	DESIGNED - MJO	REVISED -
	DRAWN - MJO	REVISED -
PLOT SCALE = 20,0000 * / in.	CHECKED - JMM	REVISED -
PLOT DATE = 4/26/2024 (1:36:49 PM)	DATE - MARCH 2024	REVISED -

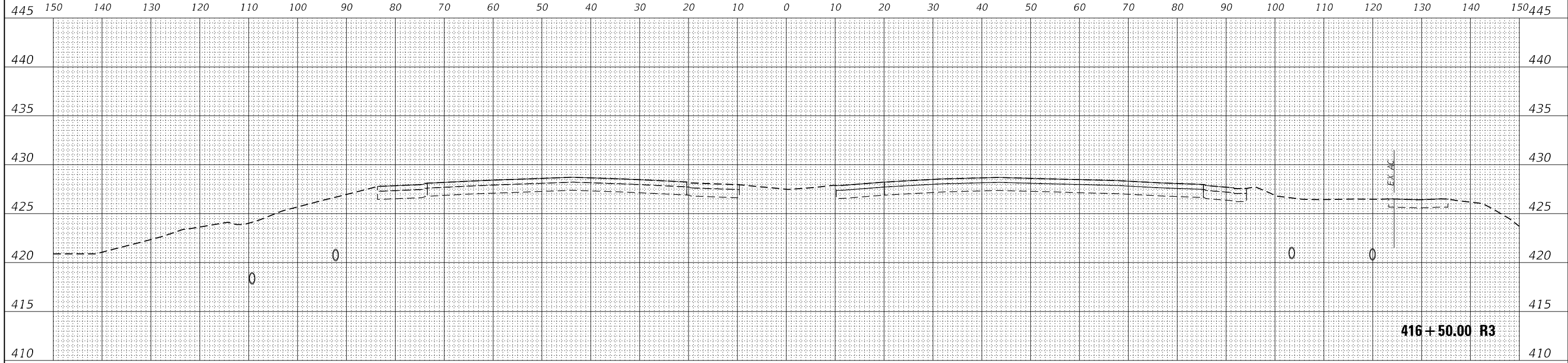
**STATE OF ILLINOIS  
DEPARTMENT OF TRANSPORTATION**

**CROSS SECTIONS  
INTERIM IL 111 I-270**

SCALE: 1" = 10'    SHEET    OF    SHEETS    STA. 415+00.00 R3 TO STA. 415+50.00 R3

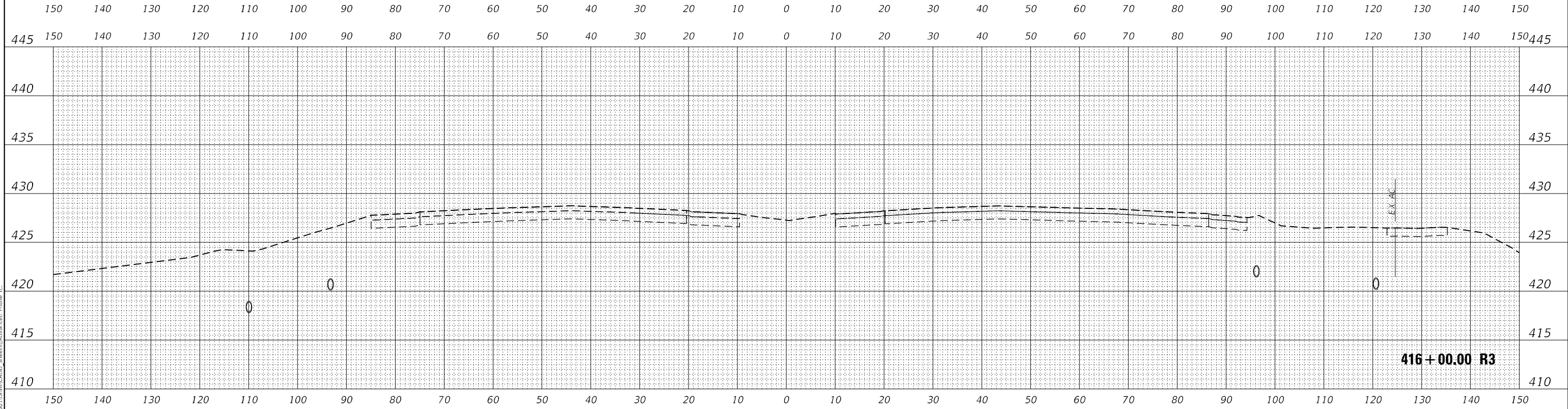
F.A.I. RTE.	SECTION	COUNTY	TOTAL SHEETS	SHEET NO.
270	60-3K-1	MADISON	576	503
CONTRACT NO. 76818				
ILLINOIS FED. AID PROJECT				

DATE	
BY	
FINAL SURVEY NO.	
SURVEYED	
PLOTTED	
TEMPLATE	
AREAS CHECKED	



**416+50.00 R3**

DATE	
BY	
ORIGINAL SURVEY NO.	
SURVEYED	
PLOTTED	
TEMPLATE	
AREAS CHECKED	



**416+00.00 R3**

MODEL 1770  
FILE NAME: L:\DOT\170660\Draw\CADD\_Sheets\A\A000000.dwg

USER NAME = Matt Overbey	DESIGNED - MJO	REVISED -
	DRAWN - MJO	REVISED -
PLOT SCALE = 20,0000 * / in.	CHECKED - JMM	REVISED -
PLOT DATE = 4/26/2024 (1:36:50 PM)	DATE - MARCH 2024	REVISED -

**STATE OF ILLINOIS  
DEPARTMENT OF TRANSPORTATION**

**CROSS SECTIONS  
INTERIM IL 111 I-270**

SCALE: 1" = 10' SHEET OF SHEETS STA. 416+00.00 R3 TO STA. 416+50.00 R3

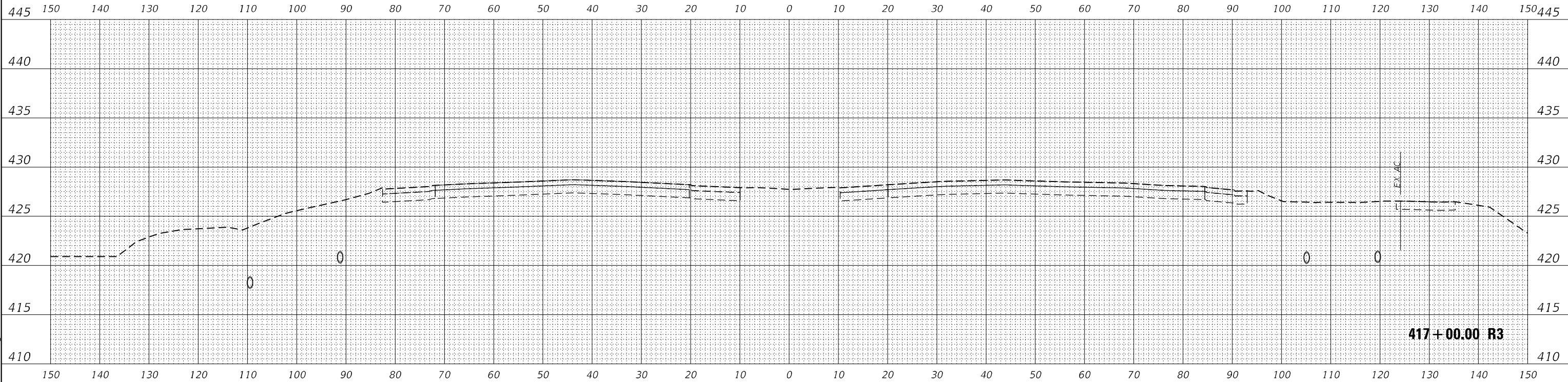
F.A.I. RTE.	SECTION	COUNTY	TOTAL SHEETS	SHEET NO.
270	60-3K-1	MADISON	576	504
CONTRACT NO. 76818				
ILLINOIS FED. AID PROJECT				



FINAL SURVEY NO.	SURVEYED PLOTTED AREAS CHECKED	BY	DATE

ORIGINAL SURVEY NO.	SURVEYED PLOTTED AREAS CHECKED	BY	DATE

MODEL 1770  
FILE NAME: L:\DOT\170660\Draw\CADD\_Sheets\417+00.00 R3.dwg



USER NAME = Matt Overbey	DESIGNED - MJO	REVISED -
	DRAWN - MJO	REVISED -
PLOT SCALE = 20,0000 * / in.	CHECKED - JMM	REVISED -
PLOT DATE = 4/26/2024 (1:36:51 PM)	DATE - MARCH 2024	REVISED -

**STATE OF ILLINOIS  
DEPARTMENT OF TRANSPORTATION**

**CROSS SECTIONS  
INTERIM IL 111 I-270**

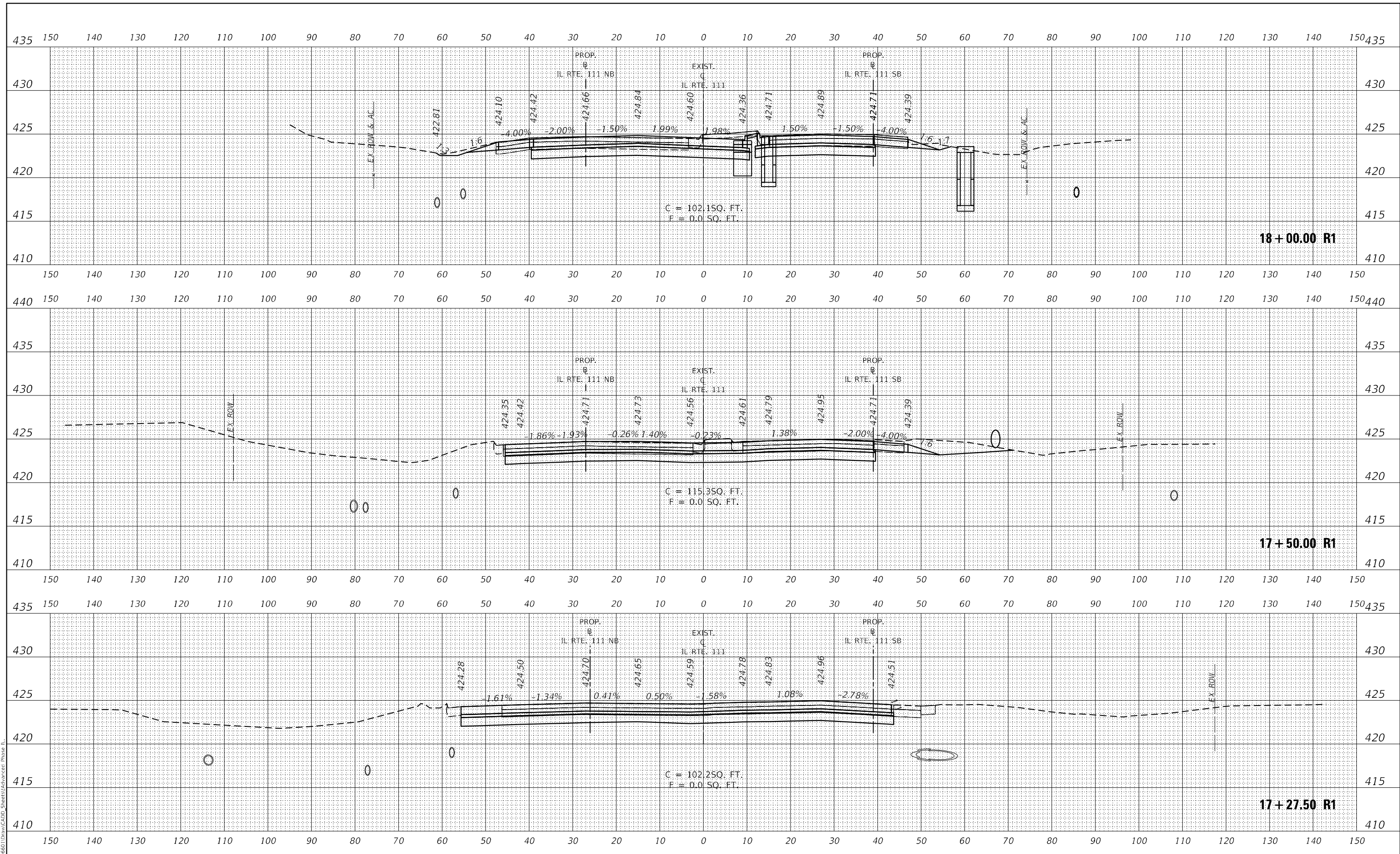
SCALE: 1" = 10' SHEET OF SHEETS STA. 417+00.00 R3 TO STA. 417+00.00 R3

F.A.I. RTE.	SECTION	COUNTY	TOTAL SHEETS	SHEET NO.
270	60-3K-1	MADISON	576	505
			CONTRACT NO. 76818	
ILLINOIS FED. AID PROJECT				

DATE	
BY	
FINAL SURVEY	SURVEYED
NOTE BOOK	PLOTTED
NO.	TEMPLATE
	AREAS
	CHECKED

DATE	
BY	
ORIGINAL SURVEY	SURVEYED
NOTE BOOK	PLOTTED
NO.	TEMPLATE
	AREAS
	CHECKED

MODEL: IL111  
 FILE NAME: L:\DOT\170660\Draw\CADD\_Sheets\A04\Propose IL111



USER NAME = Matt Overbey	DESIGNED - MJO	REVISED -
	DRAWN - MJO	REVISED -
PLOT SCALE = 20,0000' / in.	CHECKED - JMM	REVISED -
PLOT DATE = 4/26/2024 (11:59:54 AM)	DATE - MARCH 2024	REVISED -

**STATE OF ILLINOIS  
 DEPARTMENT OF TRANSPORTATION**

SCALE: 1" = 10'	SHEET	OF	SHEETS	STA. 17+27.50 R1 TO STA. 18+00.00 R1
-----------------	-------	----	--------	--------------------------------------

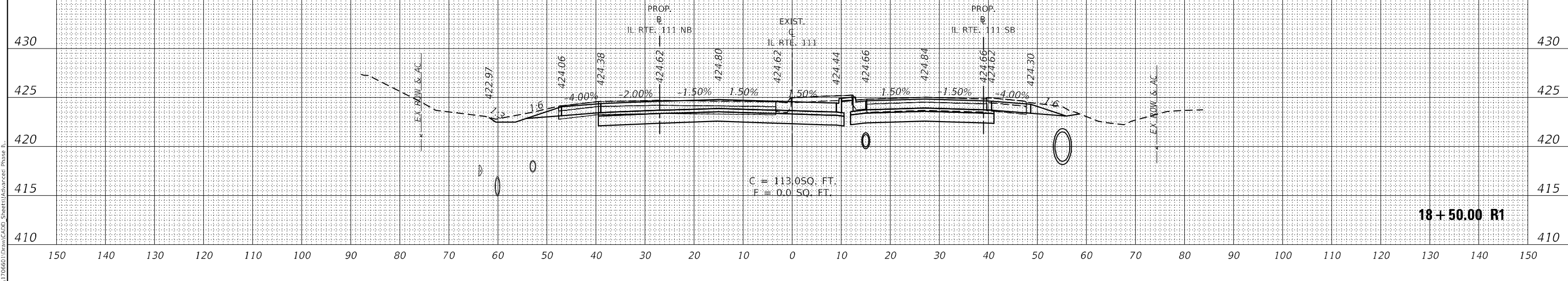
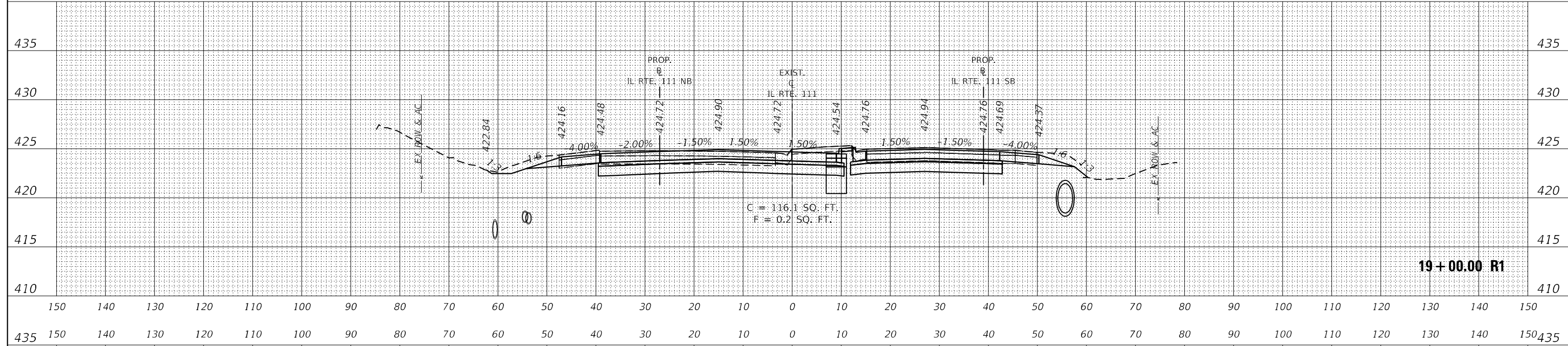
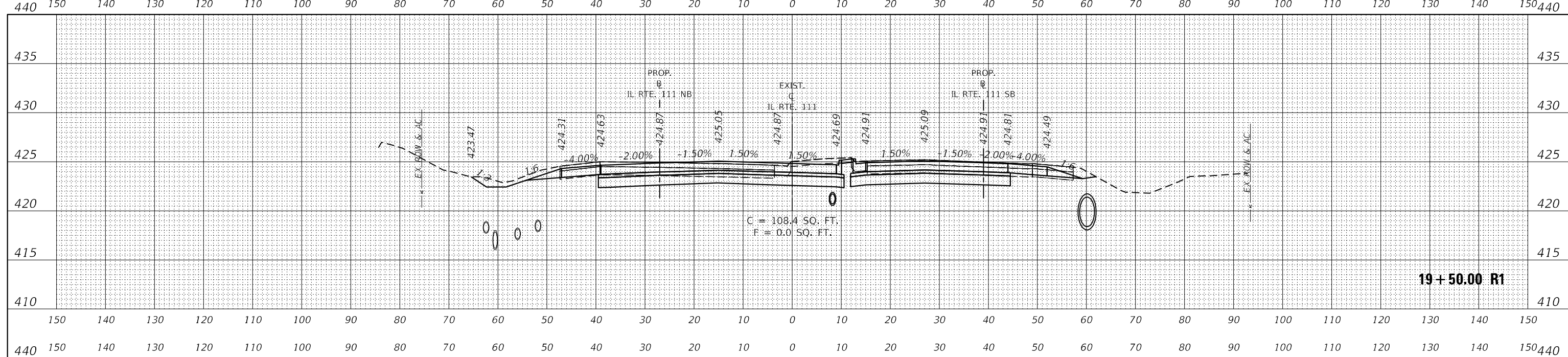
**CROSS SECTIONS  
 PROPOSED IL 111**

F.A.I. RTE.	SECTION	COUNTY	TOTAL SHEETS	SHEET NO.
270	60-3K-1	MADISON	576	506
CONTRACT NO. 76818				
ILLINOIS FED. AID PROJECT				

FINAL SURVEY	SURVEYED	DATE
NOTE BOOK	PLOTTED	BY
NO.	TEMPLATE	
	AREAS	
	CHECKED	

ORIGINAL SURVEY	SURVEYED	DATE
NOTE BOOK	PLOTTED	BY
NO.	TEMPLATE	
	AREAS	
	CHECKED	

MODEL: IL11  
FILE NAME: L:\DOT\170660\Draw\CADD\_Sheets\A04\A04E Phase II



USER NAME = Matt Overbey	DESIGNED - MJO	REVISED -
PLOT SCALE = 20,000' / in.	DRAWN - MJO	REVISED -
PLOT DATE = 4/26/2024 (11:59:55 AM)	CHECKED - JMM	REVISED -
	DATE - MARCH 2024	REVISED -

**STATE OF ILLINOIS  
DEPARTMENT OF TRANSPORTATION**

**CROSS SECTIONS  
PROPOSED IL 111**

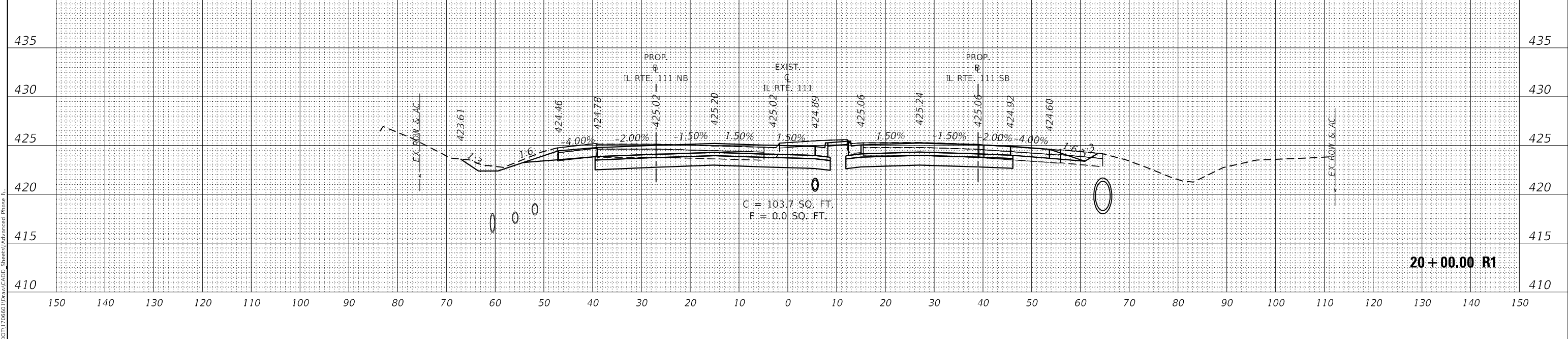
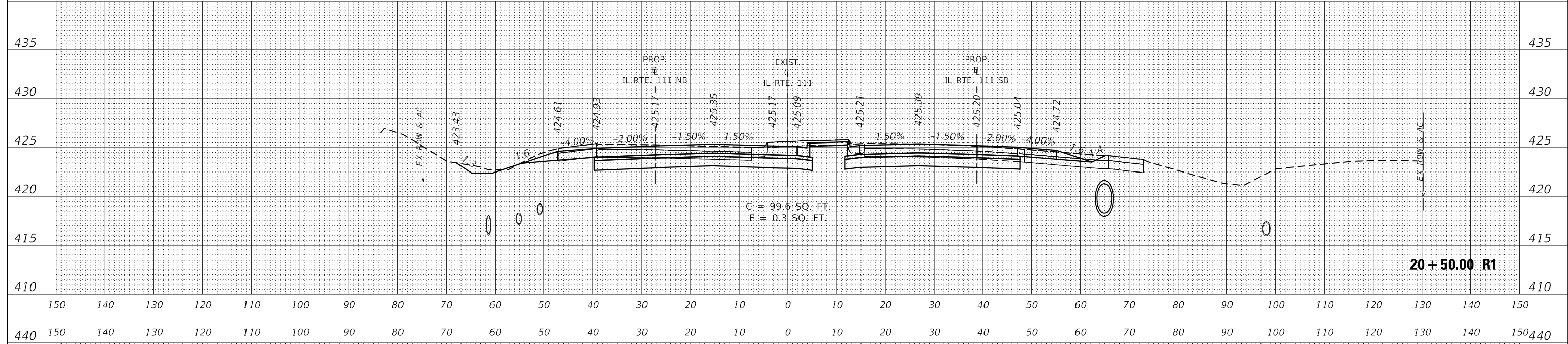
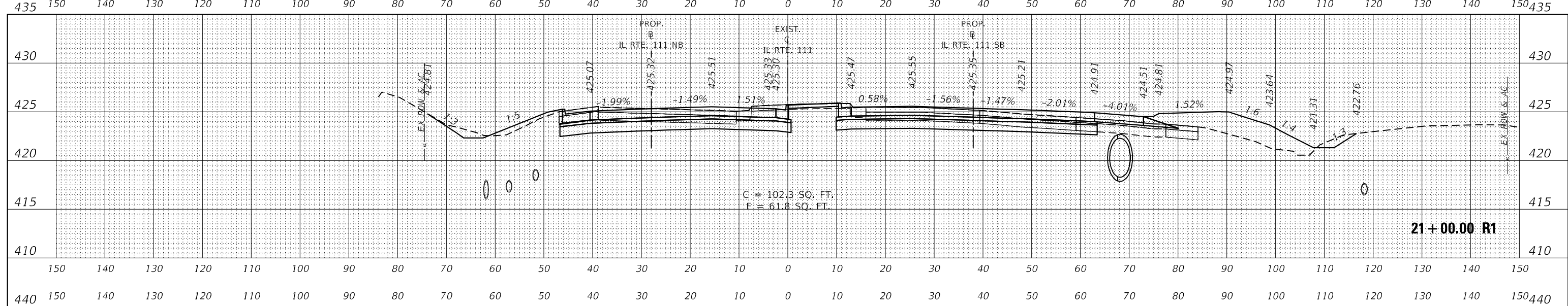
SCALE: 1" = 10'    SHEET    OF    SHEETS    STA. 18+50.00 R1 TO STA. 19+50.00 R1

F.A.I. RTE.	SECTION	COUNTY	TOTAL SHEETS	SHEET NO.
270	60-3K-1	MADISON	576	507
				CONTRACT NO. 76818
		ILLINOIS	FED. AID PROJECT	

DATE	
BY	
FINAL SURVEY	SURVEYED
NOTE BOOK	PLOTTED
NO.	TEMPLATE
	AREAS
	CHECKED

DATE	
BY	
ORIGINAL SURVEY	SURVEYED
NOTE BOOK	PLOTTED
NO.	TEMPLATE
	AREAS
	CHECKED

MODEL: IL11  
FILE NAME: L:\DOT\170660\Draw\CADD\_Sheets\A\A-000-Phase 11



USER NAME = Matt Overbey	DESIGNED - MJO	REVISED -
	DRAWN - MJO	REVISED -
PLOT SCALE = 20,000' / in.	CHECKED - JMM	REVISED -
PLOT DATE = 4/26/2024 (11:59:56 AM)	DATE - MARCH 2024	REVISED -

**STATE OF ILLINOIS  
DEPARTMENT OF TRANSPORTATION**

SCALE: 1" = 10'	
SHEET	OF SHEETS
STA. 20+00.00 R1 TO STA. 21+00.00 R1	

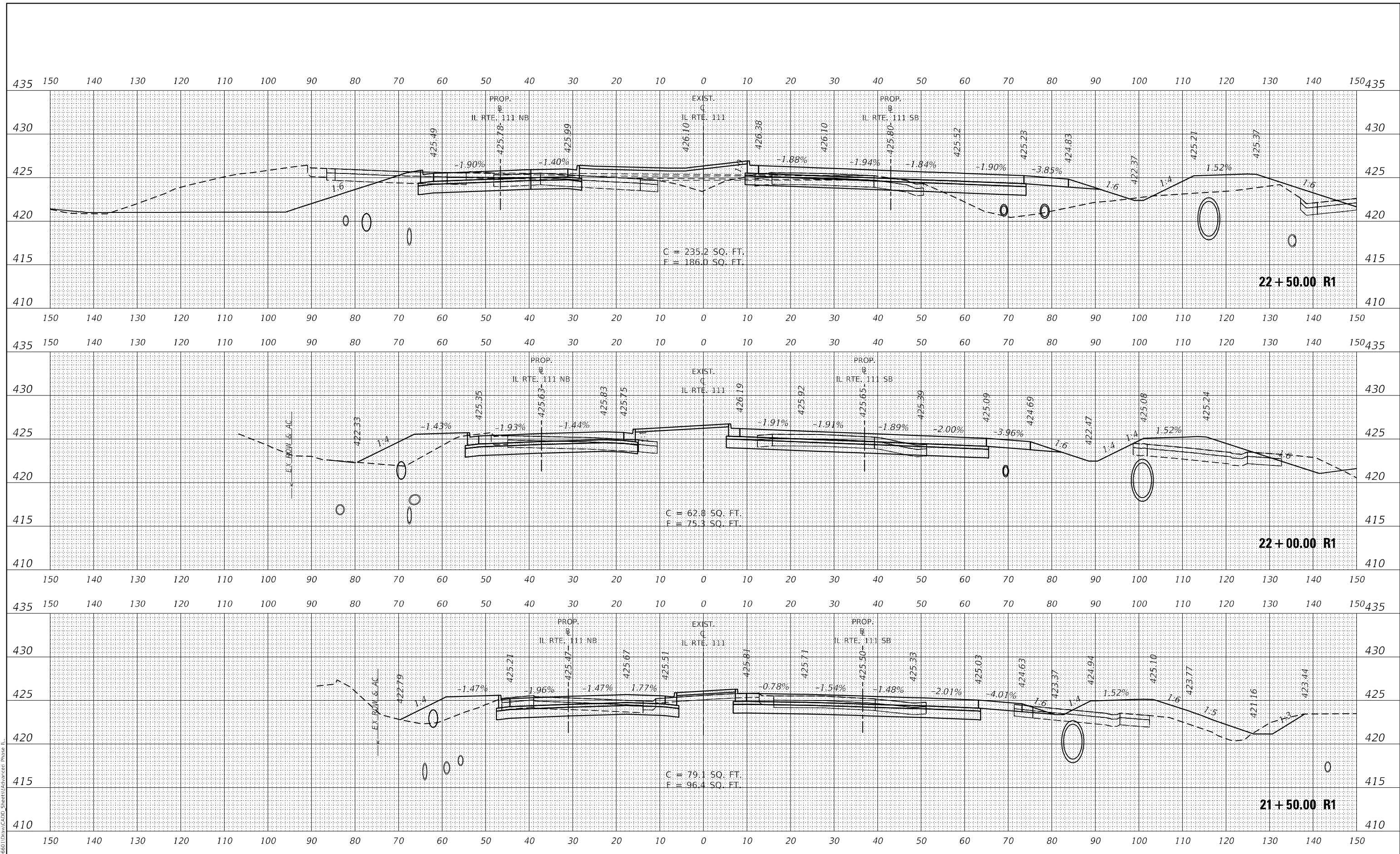
**CROSS SECTIONS  
PROPOSED IL 111**

F.A.I. RTE.	SECTION	COUNTY	TOTAL SHEETS	SHEET NO.
270	60-3K-1	MADISON	576	508
				CONTRACT NO. 76818
		ILLINOIS	FED. AID PROJECT	

DATE	
BY	
FINAL SURVEY	SURVEYED
NOTE BOOK	PLOTTED
NO.	TEMPLATE
	AREAS
	CHECKED

DATE	
BY	
ORIGINAL SURVEY	SURVEYED
NOTE BOOK	PLOTTED
NO.	TEMPLATE
	AREAS
	CHECKED

MODEL: IL111  
FILE NAME: L:\DOT\170660\Draw\CADD\_Sheets\Awardee Phase II



USER NAME = Matt Overbey	DESIGNED - MJO	REVISED -
	DRAWN - MJO	REVISED -
PLOT SCALE = 20,0000 * / in.	CHECKED - JMM	REVISED -
PLOT DATE = 4/26/2024 (11:59:57 AM)	DATE - MARCH 2024	REVISED -

**STATE OF ILLINOIS  
DEPARTMENT OF TRANSPORTATION**

SCALE: 1" = 10'	SHEET	OF	SHEETS	STA. 21+50.00 R1 TO STA. 22+50.00 R1
-----------------	-------	----	--------	--------------------------------------

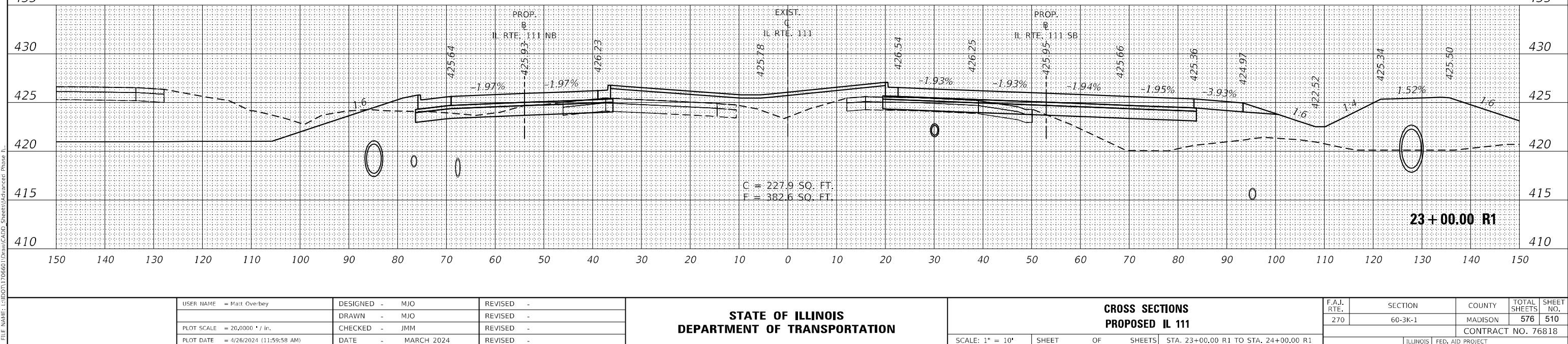
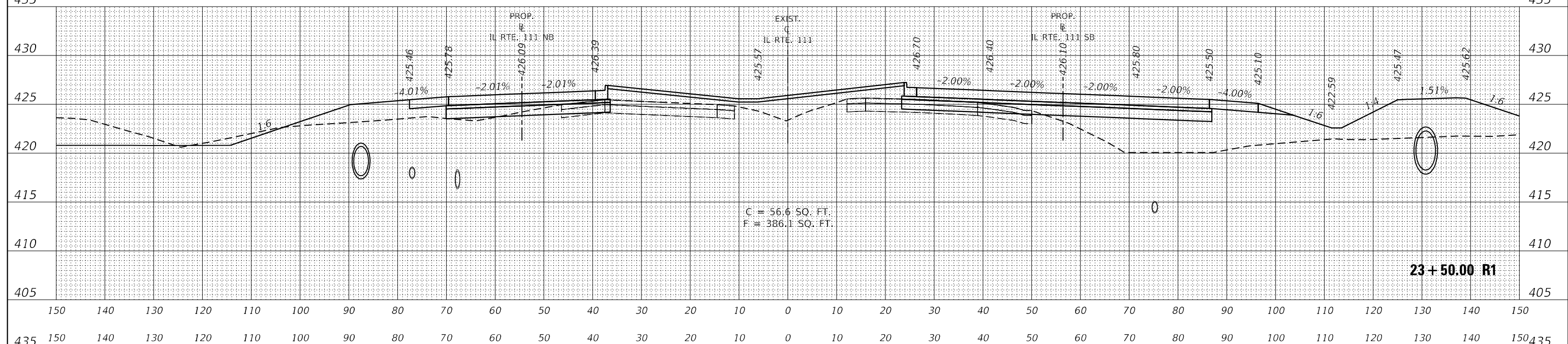
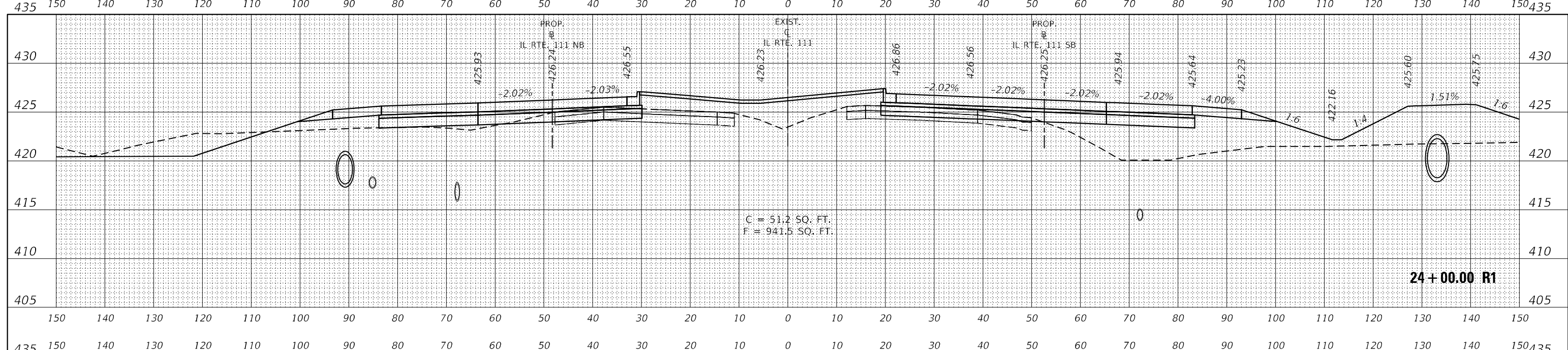
**CROSS SECTIONS  
PROPOSED IL 111**

F.A.I. RTE.	SECTION	COUNTY	TOTAL SHEETS	SHEET NO.
270	60-3K-1	MADISON	576	509
				CONTRACT NO. 76818
		ILLINOIS	FED. AID PROJECT	

DATE	
BY	
FINAL SURVEY	SURVEYED
NOTE BOOK	PLOTTED
NO.	TEMPLATE
	AREAS
	CHECKED

DATE	
BY	
ORIGINAL SURVEY	SURVEYED
NOTE BOOK	PLOTTED
NO.	TEMPLATE
	AREAS
	CHECKED

MODEL: IL111  
 FILE NAME: L:\DOT\170660\Draw\CADD\_Sheets\A\arcee Phase 1L



USER NAME = Matt Overbey	DESIGNED - MJO	REVISED -
	DRAWN - MJO	REVISED -
PLOT SCALE = 20,000' / in.	CHECKED - JMM	REVISED -
PLOT DATE = 4/26/2024 (11:59:58 AM)	DATE - MARCH 2024	REVISED -

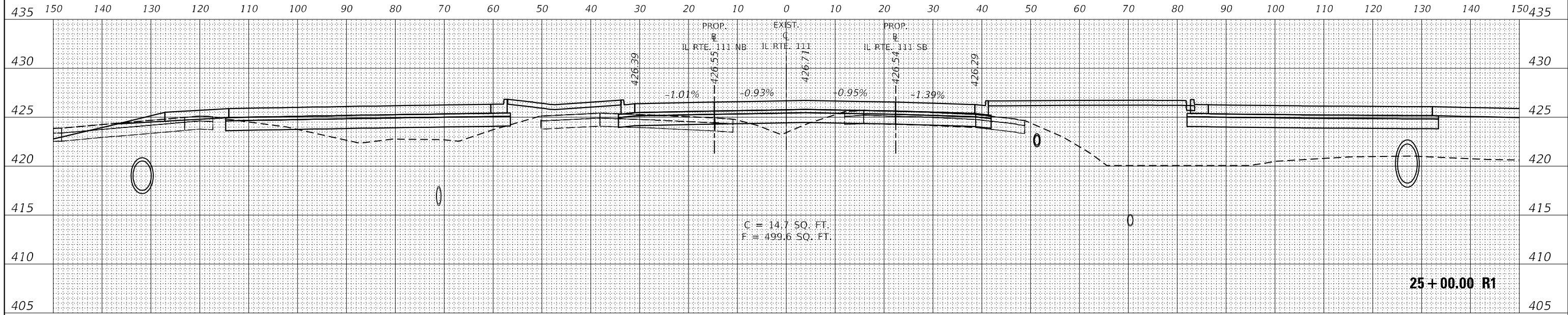
**STATE OF ILLINOIS  
 DEPARTMENT OF TRANSPORTATION**

SCALE: 1" = 10'	SHEET	OF	SHEETS	STA. 23+00.00 R1 TO STA. 24+00.00 R1
-----------------	-------	----	--------	--------------------------------------

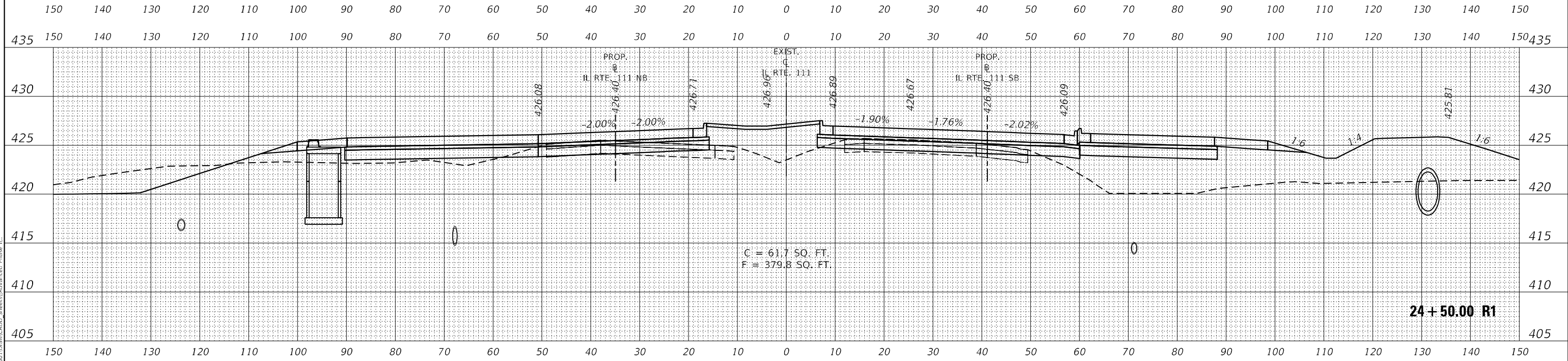
**CROSS SECTIONS  
 PROPOSED IL 111**

F.A.I. RTE.	SECTION	COUNTY	TOTAL SHEETS	SHEET NO.
270	60-3K-1	MADISON	576	510
				CONTRACT NO. 76818
		ILLINOIS	FED. AID PROJECT	

DATE	
BY	
FINAL SURVEY	
SURVEYED	
PLOTTED	
TEMPLATE	
NOTE BOOK	
AREAS CHECKED	
NO.	



DATE	
BY	
ORIGINAL SURVEY	
SURVEYED	
PLOTTED	
TEMPLATE	
NOTE BOOK	
AREAS CHECKED	
NO.	



MODEL: IL11  
FILE NAME: L:\DOT\170660\Draw\CADD\_Sheets\A\A000000 Phase 11

USER NAME = Matt Overbey	DESIGNED - MJO	REVISED -
	DRAWN - MJO	REVISED -
PLOT SCALE = 20,0000 * / in.	CHECKED - JMM	REVISED -
PLOT DATE = 4/26/2024 (11:59:59 AM)	DATE - MARCH 2024	REVISED -

**STATE OF ILLINOIS  
DEPARTMENT OF TRANSPORTATION**

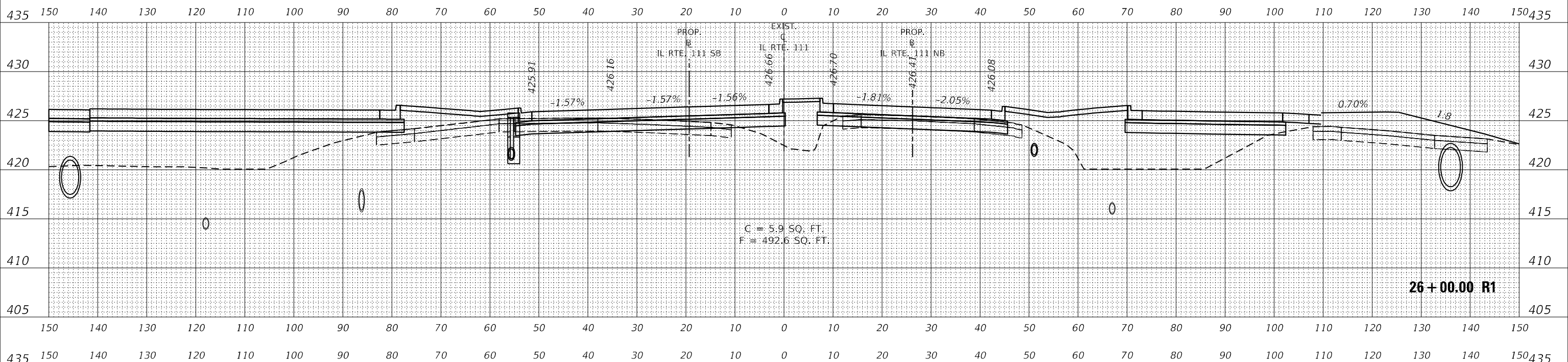
SCALE: 1" = 10'		SHEET	OF	SHEETS	STA. 24+50.00 R1 TO STA. 25+00.00 R1
-----------------	--	-------	----	--------	--------------------------------------

**CROSS SECTIONS  
PROPOSED IL 11**

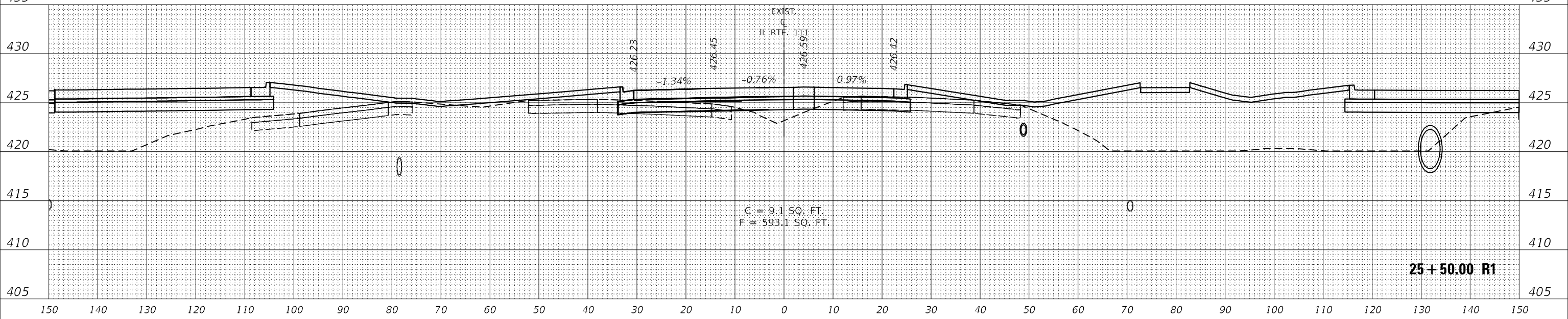
F.A.I. RTE.	SECTION	COUNTY	TOTAL SHEETS	SHEET NO.
270	60-3K-1	MADISON	576	511
CONTRACT NO. 76818				
ILLINOIS FED. AID PROJECT				



DATE	
BY	
FINAL SURVEY	SURVEYED
NOTE BOOK	PLOTTED
NO.	AREAS CHECKED



DATE	
BY	
ORIGINAL SURVEY	SURVEYED
NOTE BOOK	PLOTTED
NO.	AREAS CHECKED



MODEL: IL11  
FILE NAME: L:\DOT\170660\Draw\CADD\_Sheets\A\Phase 11

USER NAME = Matt Overbey	DESIGNED - MJO	REVISED -
	DRAWN - MJO	REVISED -
PLOT SCALE = 20,0000' / in.	CHECKED - JMM	REVISED -
PLOT DATE = 4/26/2024 (12:00:00 PM)	DATE - MARCH 2024	REVISED -

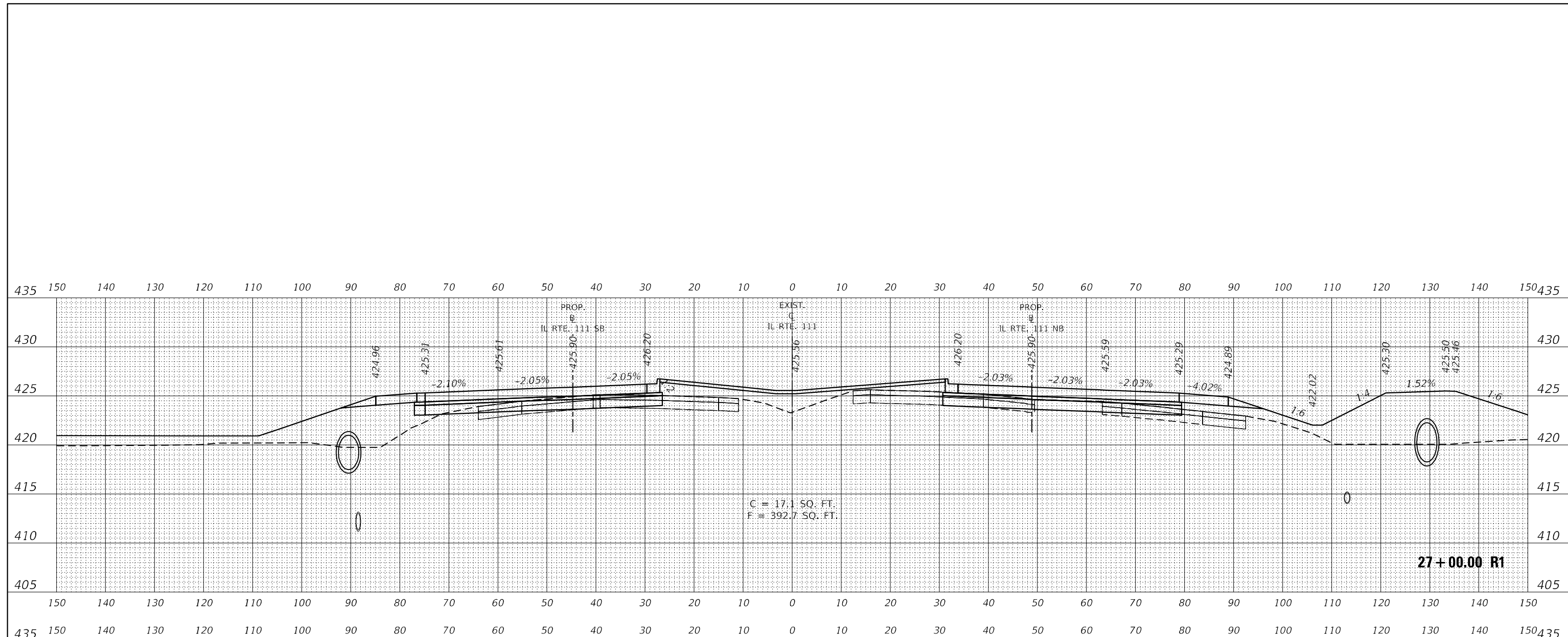
**STATE OF ILLINOIS  
DEPARTMENT OF TRANSPORTATION**

<b>CROSS SECTIONS PROPOSED IL 11</b>	
SCALE: 1" = 10'	SHEET OF SHEETS
STA. 25+50.00 R1 TO STA. 26+00.00 R1	

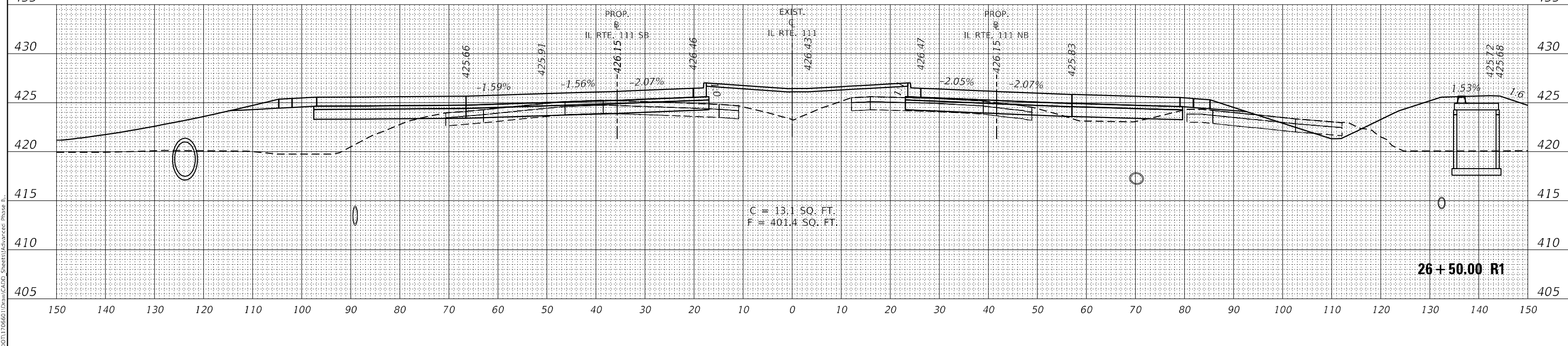
F.A.I. RTE.	SECTION	COUNTY	TOTAL SHEETS	SHEET NO.
270	60-3K-1	MADISON	576	512
CONTRACT NO. 76818				
ILLINOIS FED. AID PROJECT				



FINAL SURVEY	SURVEYED	DATE
NOTE BOOK	PLOTTED	BY
NO.	TEMPLATE	
	AREAS CHECKED	



ORIGINAL SURVEY	SURVEYED	DATE
NOTE BOOK	PLOTTED	BY
NO.	TEMPLATE	
	AREAS CHECKED	



MODEL: IL11  
FILE NAME: L:\DOT\170660\Draw\CADD\_Sheets\A\arcee Phase II

USER NAME = Matt Overbey	DESIGNED - MJO	REVISED -
PLOT SCALE = 20,0000 * / in.	DRAWN - MJO	REVISED -
PLOT DATE = 4/26/2024 (12:00:01 PM)	CHECKED - JMM	REVISED -
	DATE - MARCH 2024	REVISED -

**STATE OF ILLINOIS  
DEPARTMENT OF TRANSPORTATION**

SCALE: 1" = 10'		SHEET OF SHEETS		STA. 26+50.00 R1 TO STA. 27+00.00 R1	
-----------------	--	-----------------	--	--------------------------------------	--

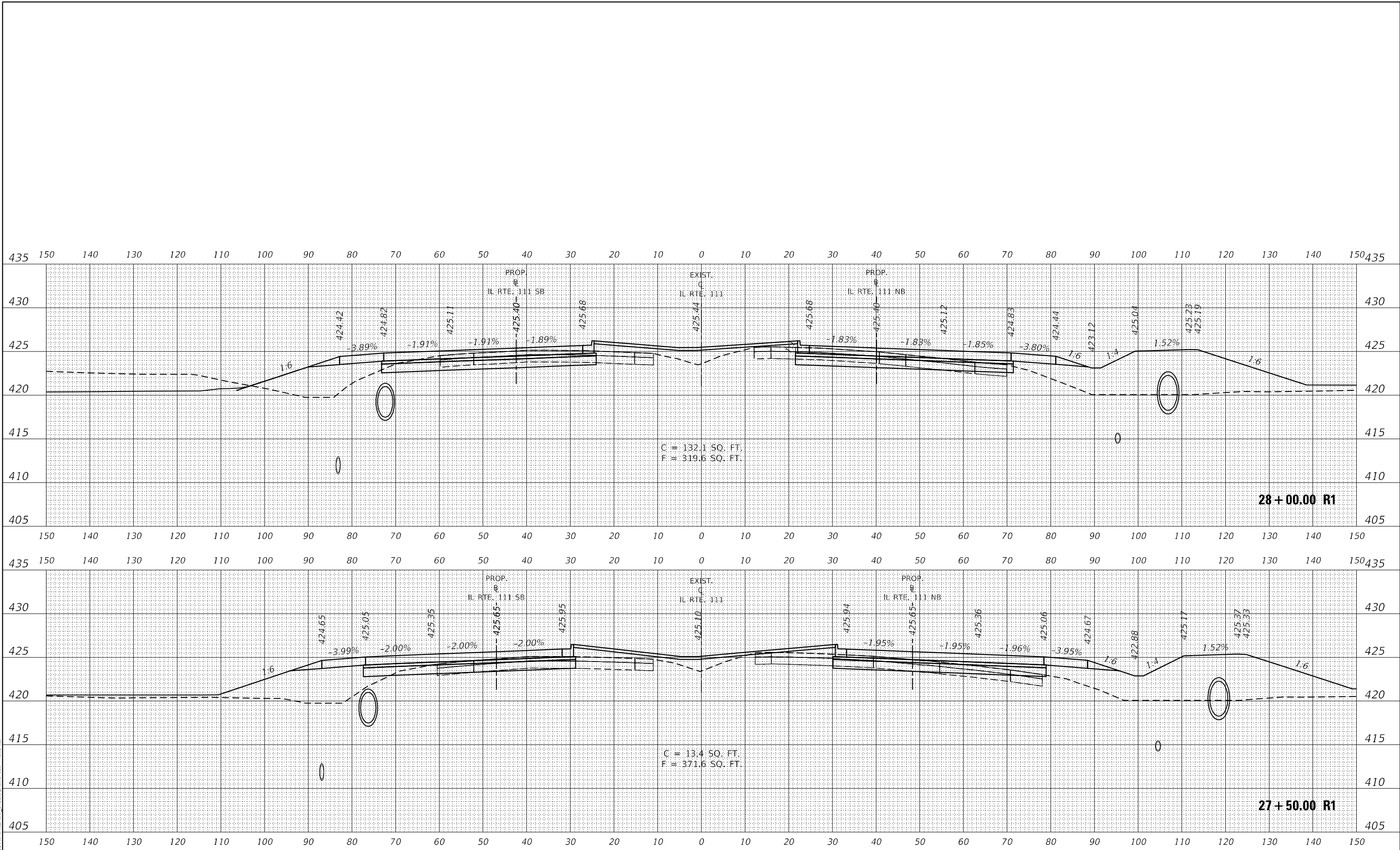
**CROSS SECTIONS  
PROPOSED IL 111**

F.A.I. RTE.	SECTION	COUNTY	TOTAL SHEETS	SHEET NO.
270	60-3K-1	MADISON	576	513
CONTRACT NO. 76818				
ILLINOIS FED. AID PROJECT				

FINAL SURVEY	SURVEYED	DATE
NOTE BOOK	PLOTTED	BY
NO.	TEMPLATE	
	AREAS CHECKED	

ORIGINAL SURVEY	SURVEYED	DATE
NOTE BOOK	PLOTTED	BY
NO.	TEMPLATE	
	AREAS CHECKED	

MODEL: IL11  
FILE NAME: L:\DOT\170660\Draw\CADD\_Sheets\A\Propose Phase IL



USER NAME = Matt Overbey	DESIGNED - MJO	REVISED -
PLOT SCALE = 20,0000' / in.	DRAWN - MJO	REVISED -
PLOT DATE = 4/26/2024 (12:00:02 PM)	CHECKED - JMM	REVISED -
	DATE - MARCH 2024	REVISED -

**STATE OF ILLINOIS  
DEPARTMENT OF TRANSPORTATION**

SCALE: 1" = 10'	SHEET	OF	SHEETS	STA. 27+50.00 R1 TO STA. 28+00.00 R1
-----------------	-------	----	--------	--------------------------------------

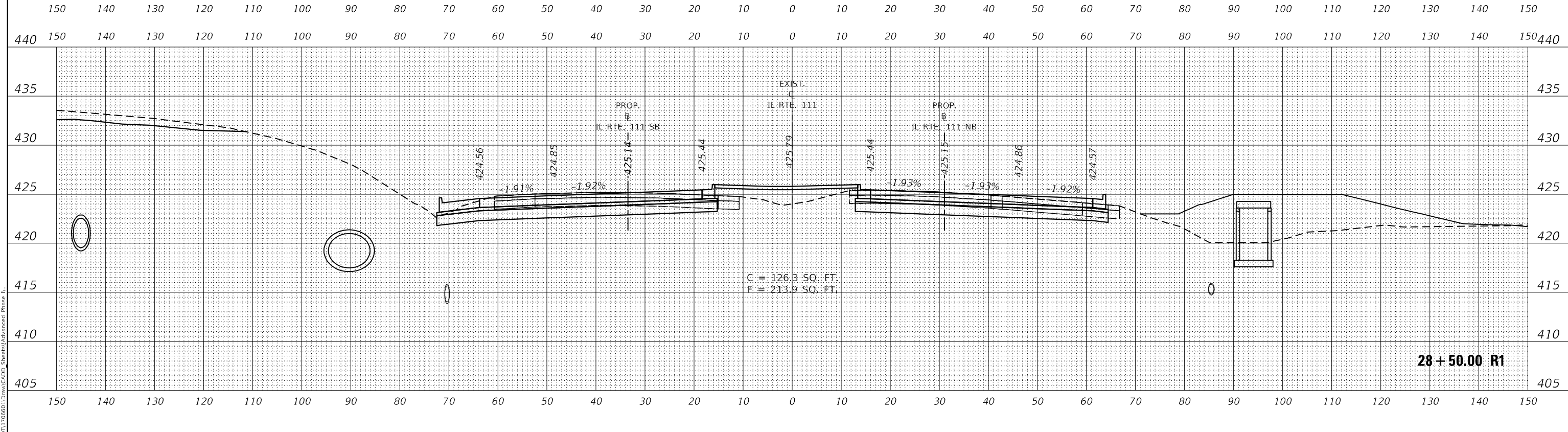
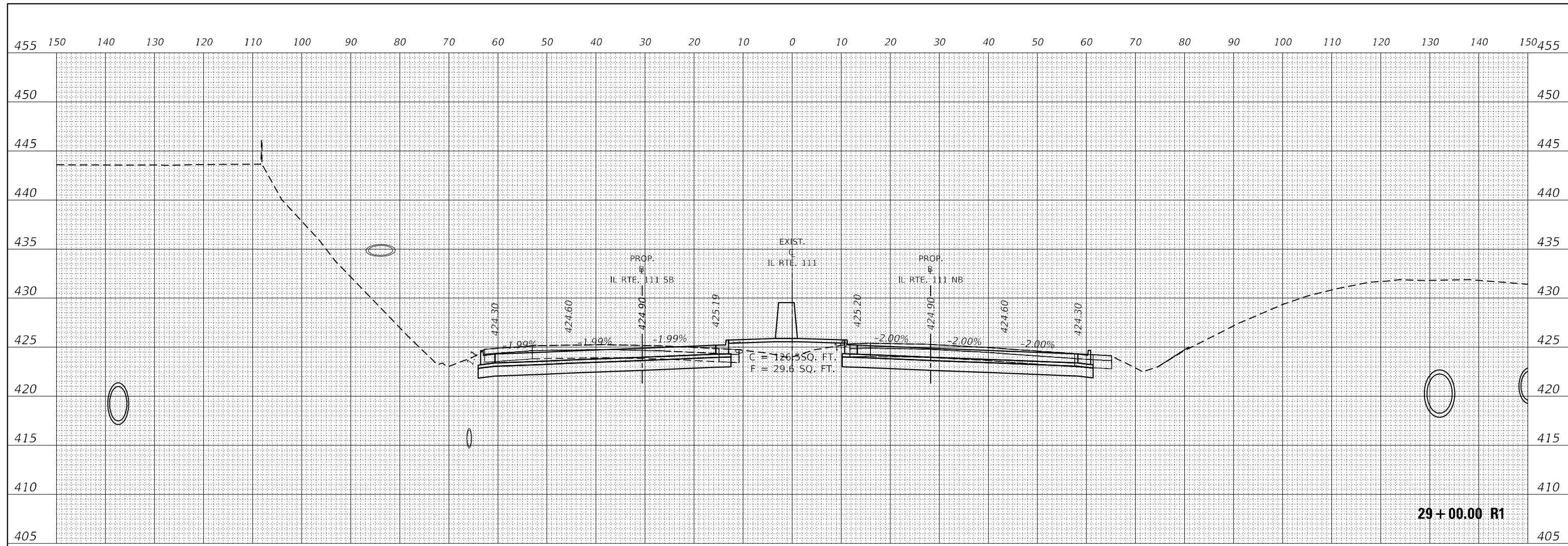
**CROSS SECTIONS  
PROPOSED IL 11**

F.A.I. RTE.	SECTION	COUNTY	TOTAL SHEETS	SHEET NO.
270	60-3K-1	MADISON	576	514
CONTRACT NO. 76818				
ILLINOIS FED. AID PROJECT				

FINAL SURVEY	SURVEYED	DATE
NOTE BOOK	PLOTTED	BY
NO.	TEMPLATE	
	AREAS CHECKED	

ORIGINAL SURVEY	SURVEYED	DATE
NOTE BOOK	PLOTTED	BY
NO.	TEMPLATE	
	AREAS CHECKED	

MODEL: ILL11  
 FILE NAME: L:\DOT\170660\Draw\CADD\_Sheets\A\A000000.dwg



USER NAME = Matt Overbey	DESIGNED - MJO	REVISED -
PLOT SCALE = 20,0000 * / in.	DRAWN - MJO	REVISED -
PLOT DATE = 4/26/2024 (12:00:03 PM)	CHECKED - JMM	REVISED -
	DATE - MARCH 2024	REVISED -

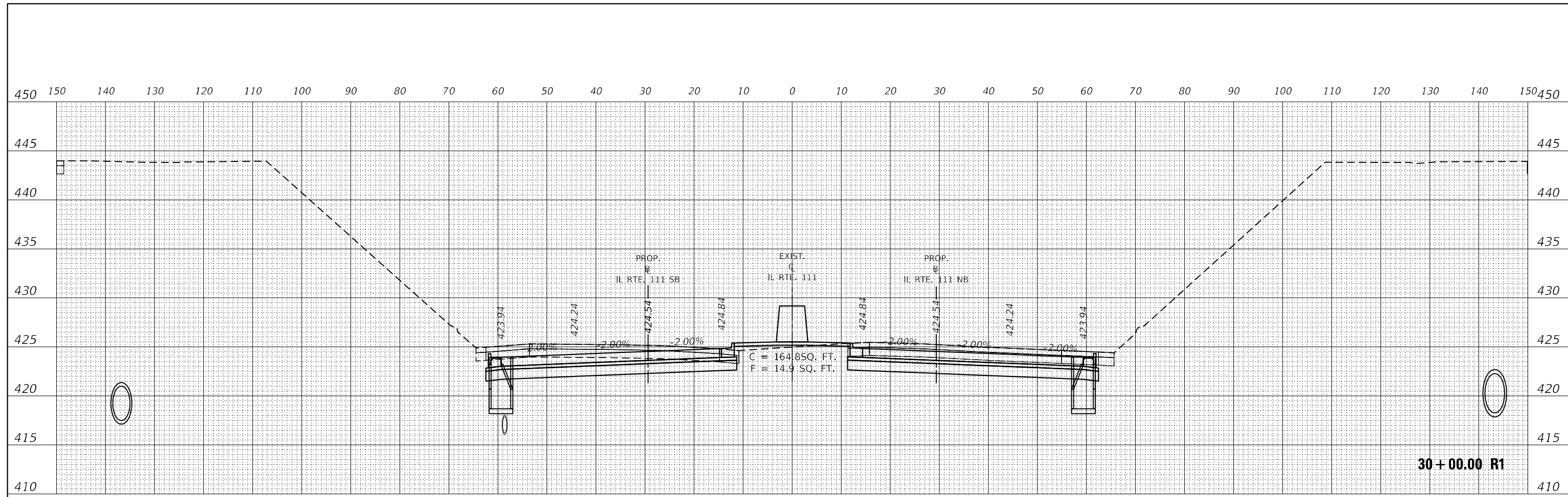
**STATE OF ILLINOIS  
DEPARTMENT OF TRANSPORTATION**

SCALE: 1" = 10'		SHEET OF SHEETS		STA. 28+50.00 R1 TO STA. 29+00.00 R1	
-----------------	--	-----------------	--	--------------------------------------	--

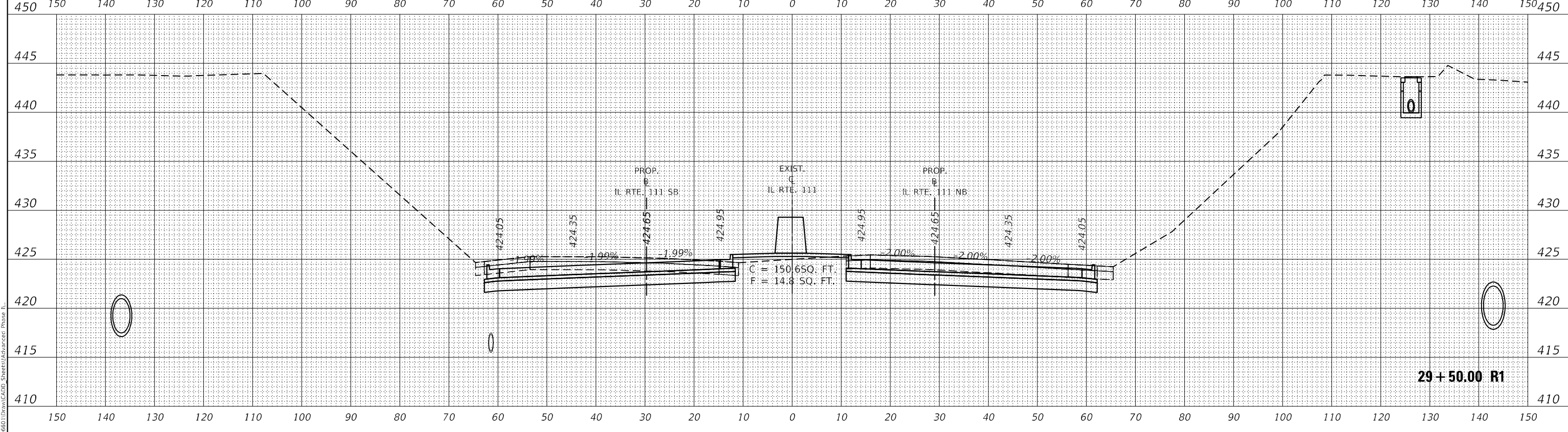
**CROSS SECTIONS  
PROPOSED IL 111**

F.A.I. RTE.	SECTION	COUNTY	TOTAL SHEETS	SHEET NO.
270	60-3K-1	MADISON	576	515
CONTRACT NO. 76818				
ILLINOIS FED. AID PROJECT				

DATE	
BY	
FINAL SURVEY	SURVEYED
NOTE BOOK	PLOTTED
NO.	TEMPLATE
	AREAS
	CHECKED



DATE	
BY	
ORIGINAL SURVEY	SURVEYED
NOTE BOOK	PLOTTED
NO.	TEMPLATE
	AREAS
	CHECKED



MODEL: IL11  
 FILE NAME: L:\DOT\170660\Draw\CADD\_Sheets\A\arcee Phase IL

USER NAME = Matt Overbey	DESIGNED - MJO	REVISED -
	DRAWN - MJO	REVISED -
PLOT SCALE = 20,0000' / in.	CHECKED - JMM	REVISED -
PLOT DATE = 4/26/2024 (12:00:04 PM)	DATE - MARCH 2024	REVISED -

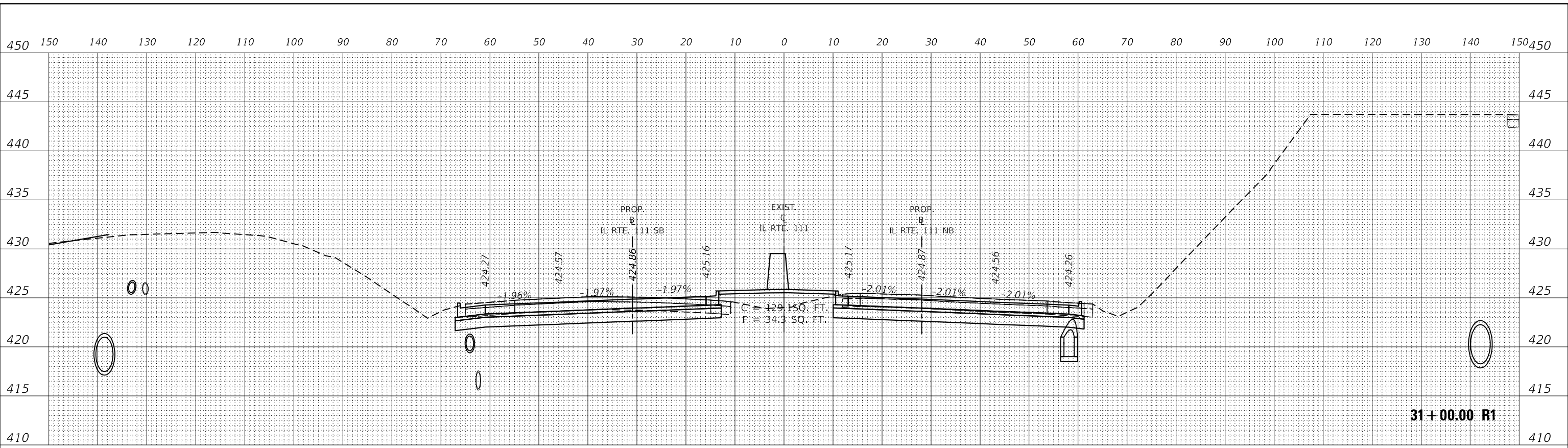
**STATE OF ILLINOIS  
 DEPARTMENT OF TRANSPORTATION**

SCALE: 1" = 10'	SHEET	OF	SHEETS	STA. 29+50.00 R1 TO STA. 30+00.00 R1
-----------------	-------	----	--------	--------------------------------------

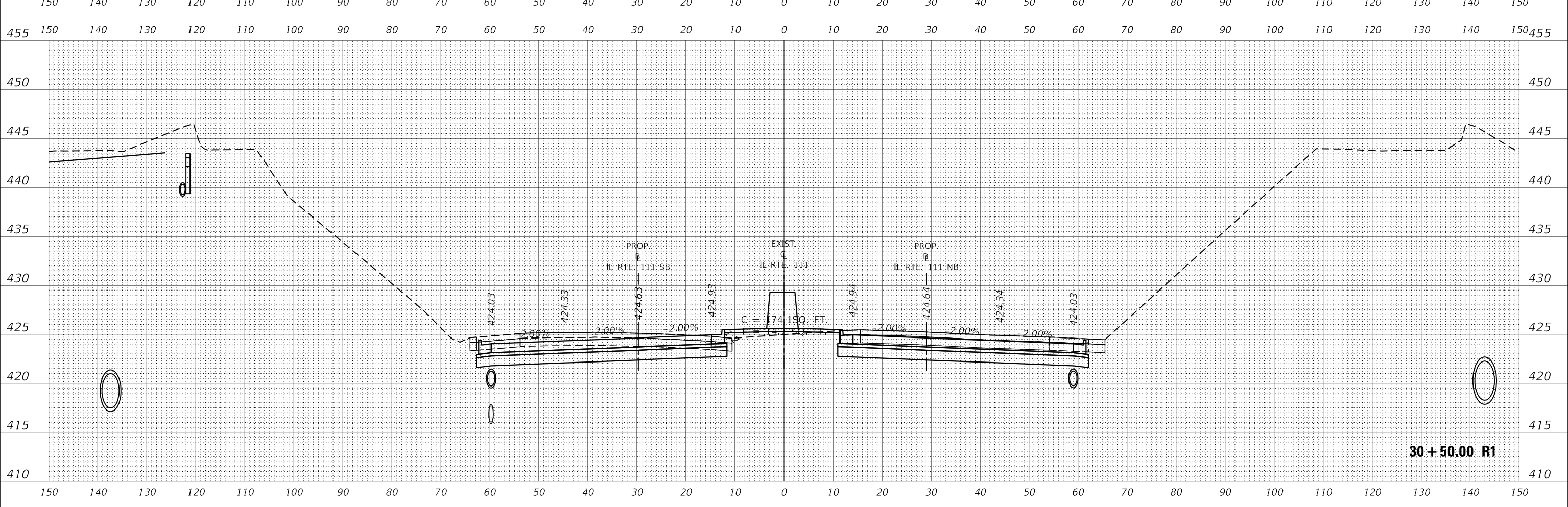
**CROSS SECTIONS  
 PROPOSED IL 111**

F.A.I. RTE.	SECTION	COUNTY	TOTAL SHEETS	SHEET NO.
270	60-3K-1	MADISON	576	516
				CONTRACT NO. 76818
ILLINOIS FED. AID PROJECT				

FINAL SURVEY	SURVEYED	DATE
NOTE BOOK	PLOTTED	BY
NO.	TEMPLATE	
	AREAS CHECKED	



ORIGINAL SURVEY	SURVEYED	DATE
NOTE BOOK	PLOTTED	BY
NO.	TEMPLATE	
	AREAS CHECKED	



MODEL: IL11  
FILE NAME: L:\DOT\170660\Draw\CADD\_Sheets\A\arcee Phase II

USER NAME = Matt Overbey	DESIGNED - MJO	REVISED -
	DRAWN - MJO	REVISED -
PLOT SCALE = 20,0000' / in.	CHECKED - JMM	REVISED -
PLOT DATE = 4/26/2024 (12:00:05 PM)	DATE - MARCH 2024	REVISED -

**STATE OF ILLINOIS  
DEPARTMENT OF TRANSPORTATION**

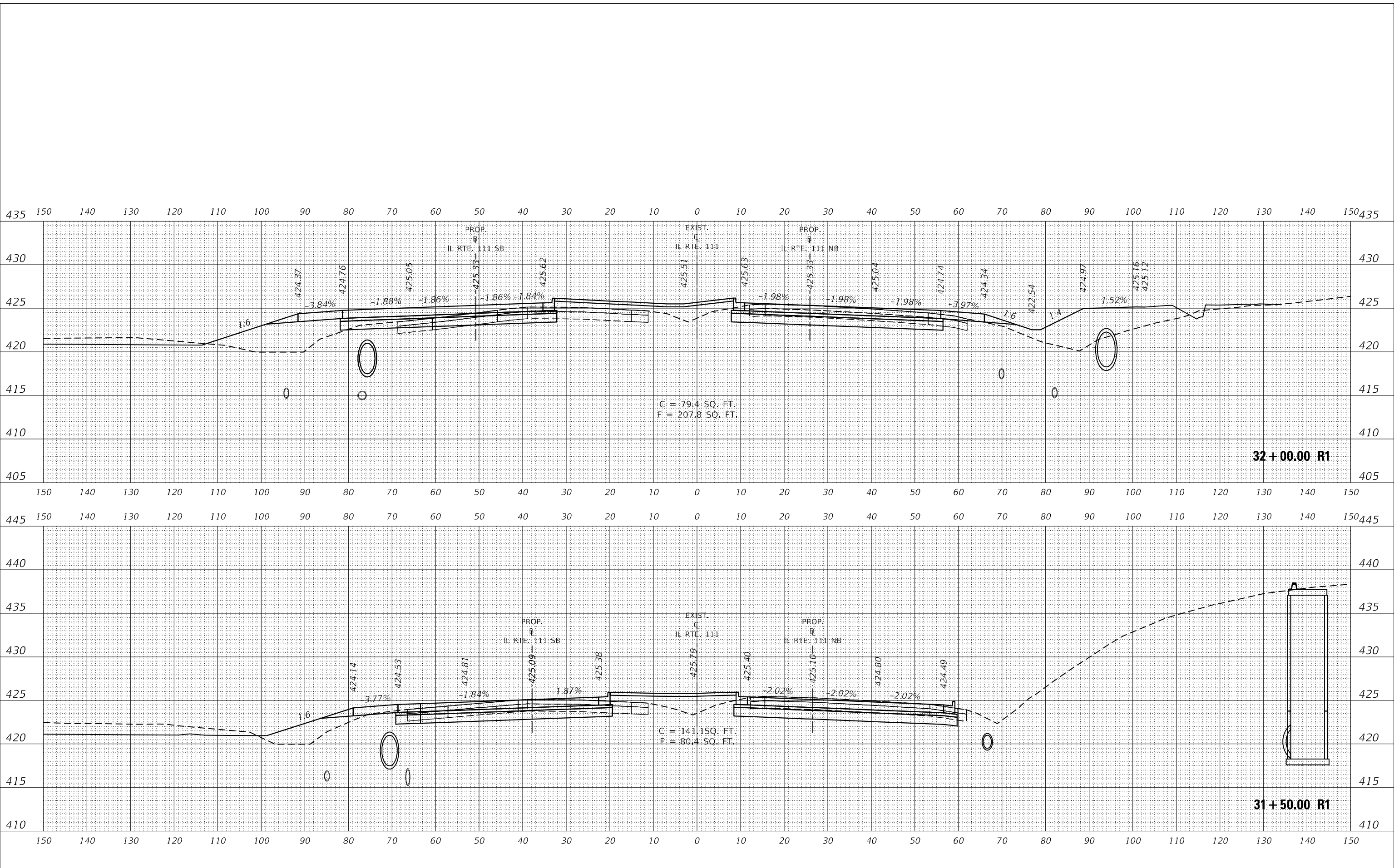
<b>CROSS SECTIONS PROPOSED IL 111</b>	
SCALE: 1" = 10'	SHEET OF SHEETS
STA. 30+50.00 R1 TO STA. 31+00.00 R1	

F.A.I. RTE.	SECTION	COUNTY	TOTAL SHEETS	SHEET NO.
270	60-3K-1	MADISON	576	517
CONTRACT NO. 76818				
ILLINOIS FED. AID PROJECT				

BY	DATE

ORIGINAL SURVEY	SURVEYED	DATE
NOTE BOOK	PLOTTED	

MODEL: IL111  
FILE NAME: L:\DOT\170660\Draw\CADD\_Sheets\A\A010000.dwg



USER NAME = Matt Overbey	DESIGNED - MJO	REVISED -
PLOT SCALE = 20,0000' / in.	DRAWN - MJO	REVISED -
PLOT DATE = 4/26/2024 (12:00:06 PM)	CHECKED - JMM	REVISED -
	DATE - MARCH 2024	REVISED -

**STATE OF ILLINOIS  
DEPARTMENT OF TRANSPORTATION**

**CROSS SECTIONS  
PROPOSED IL 111**

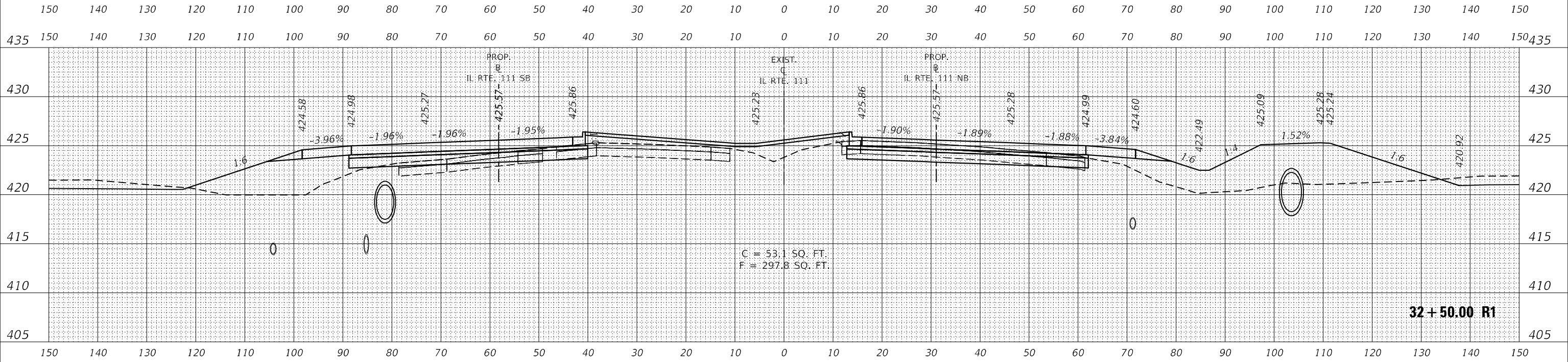
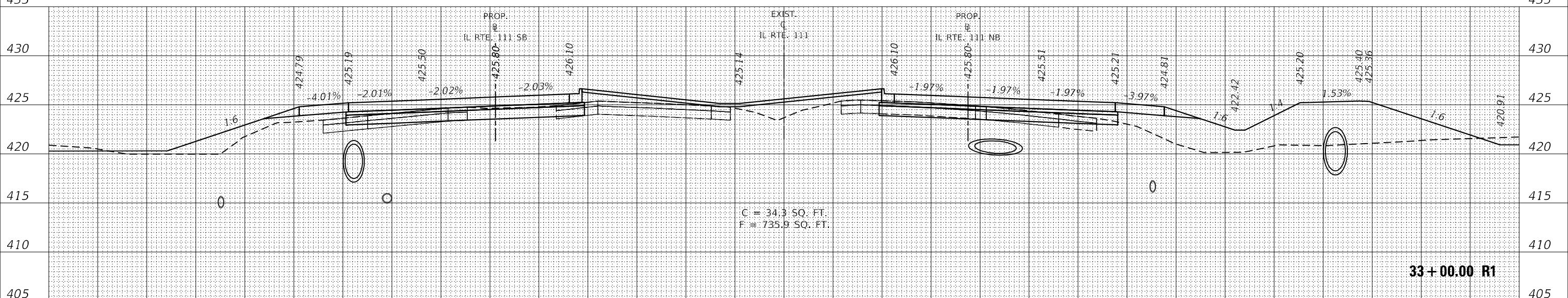
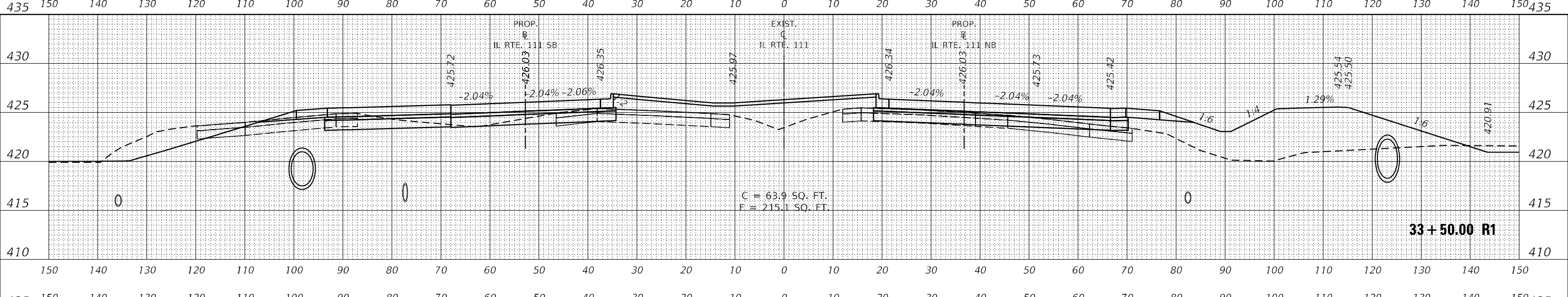
SCALE: 1" = 10'      SHEET      OF      SHEETS      STA. 31+50.00 R1 TO STA. 32+00.00 R1

F.A.I. RTE.	SECTION	COUNTY	TOTAL SHEETS	SHEET NO.
270	60-3K-1	MADISON	576	518
CONTRACT NO. 76818				
ILLINOIS FED. AID PROJECT				

DATE	
BY	
FINAL SURVEY	SURVEYED
NOTE BOOK	PLOTTED
NO.	TEMPLATE
	AREAS
	CHECKED

DATE	
BY	
ORIGINAL SURVEY	SURVEYED
NOTE BOOK	PLOTTED
NO.	TEMPLATE
	AREAS
	CHECKED

MODEL: IL111  
FILE NAME: L:\DOT\170660\Draw\CADD\_Sheets\A\arcee Phase IL



USER NAME = Matt Overbey	DESIGNED - MJO	REVISED -
	DRAWN - MJO	REVISED -
PLOT SCALE = 20,0000' / in.	CHECKED - JMM	REVISED -
PLOT DATE = 4/26/2024 (12:00:07 PM)	DATE - MARCH 2024	REVISED -

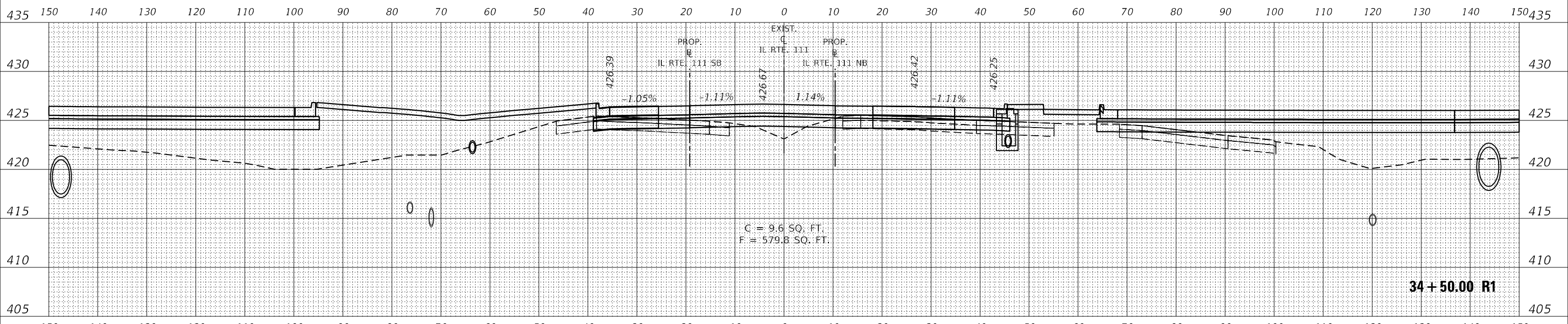
**STATE OF ILLINOIS  
DEPARTMENT OF TRANSPORTATION**

<b>CROSS SECTIONS PROPOSED IL 111</b>	
SCALE: 1" = 10'	SHEET OF SHEETS
STA. 32+50.00 R1 TO STA. 33+50.00 R1	

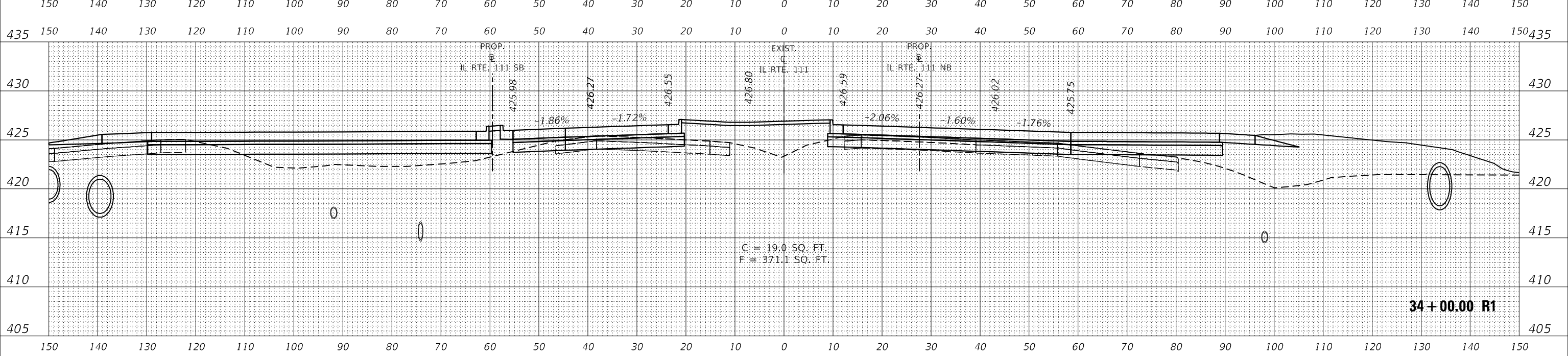
F.A.I. RTE.	SECTION	COUNTY	TOTAL SHEETS	SHEET NO.
270	60-3K-1	MADISON	576	519
CONTRACT NO. 76818				
ILLINOIS FED. AID PROJECT				



DATE	
BY	
FINAL SURVEY	
SURVEYED	
PLOTTED	
TEMPLATE	
NOTE BOOK	
AREAS CHECKED	
NO.	



DATE	
BY	
ORIGINAL SURVEY	
SURVEYED	
PLOTTED	
TEMPLATE	
NOTE BOOK	
AREAS CHECKED	
NO.	



MODEL: IL11  
FILE NAME: L:\DOT\170660\Draw\CADD\_Sheets\A\arcee Phase IL

USER NAME = Matt Overbey	DESIGNED - MJO	REVISED -
	DRAWN - MJO	REVISED -
PLOT SCALE = 20,0000' / in.	CHECKED - JMM	REVISED -
PLOT DATE = 4/26/2024 (12:00:08 PM)	DATE - MARCH 2024	REVISED -

**STATE OF ILLINOIS  
DEPARTMENT OF TRANSPORTATION**

<b>CROSS SECTIONS PROPOSED IL 11</b>	
SCALE: 1" = 10'	SHEET OF SHEETS
STA. 34+00.00 R1 TO STA. 34+50.00 R1	

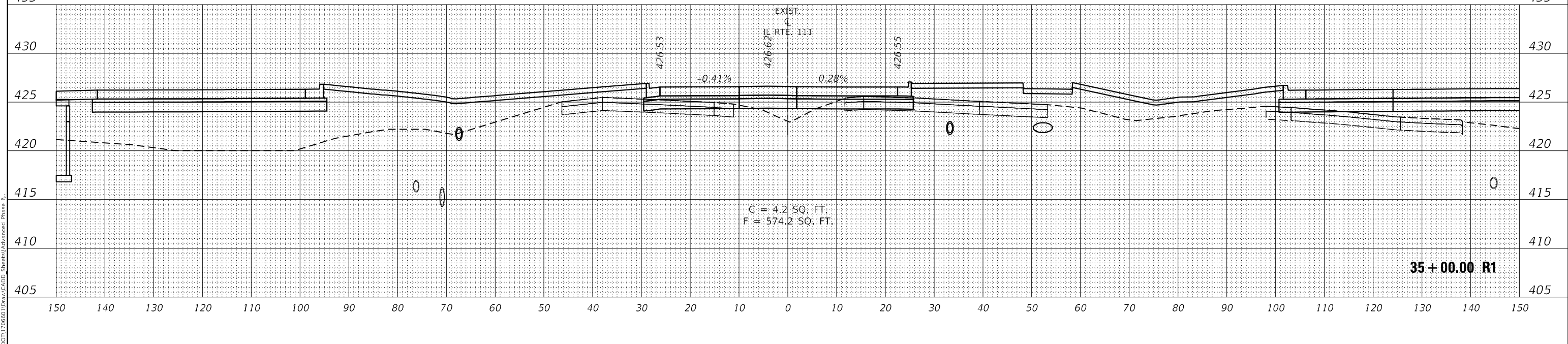
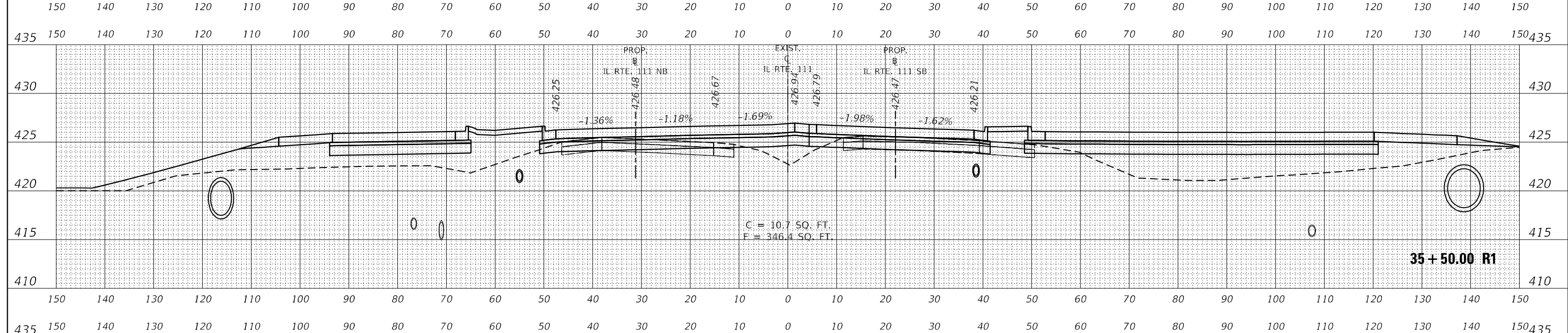
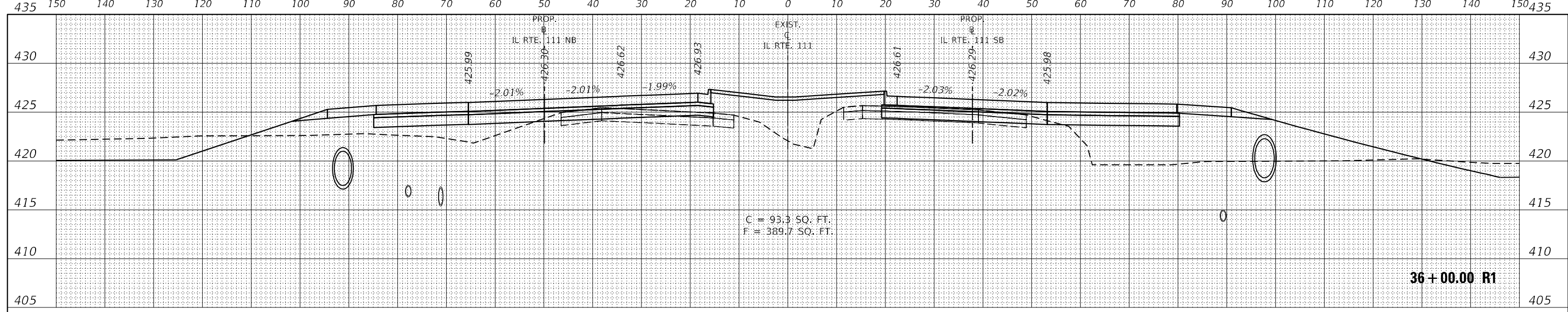
F.A.I. RTE.	SECTION	COUNTY	TOTAL SHEETS	SHEET NO.
270	60-3K-1	MADISON	576	520
CONTRACT NO. 76818				
ILLINOIS FED. AID PROJECT				



DATE	
BY	
FINAL SURVEY	SURVEYED
NOTE BOOK	PLOTTED
NO.	TEMPLATE
	AREAS
	CHECKED

DATE	
BY	
ORIGINAL SURVEY	SURVEYED
NOTE BOOK	PLOTTED
NO.	TEMPLATE
	AREAS
	CHECKED

MODEL: IL11  
FILE NAME: E:\DOT\170660\Draw\CADD\_Sheets\A\arcee Phase IL



USER NAME =	Matt Overbey	DESIGNED -	MJO	REVISED -	
		DRAWN -	MJO	REVISED -	
PLOT SCALE =	20,0000 * / in.	CHECKED -	JMM	REVISED -	
PLOT DATE =	4/26/2024 (12:00:09 PM)	DATE -	MARCH 2024	REVISED -	

**STATE OF ILLINOIS  
DEPARTMENT OF TRANSPORTATION**

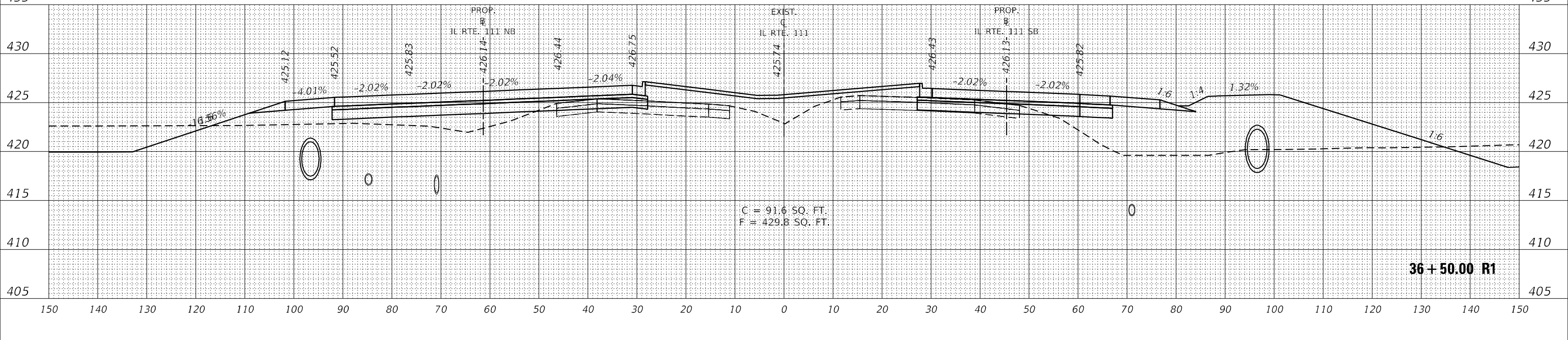
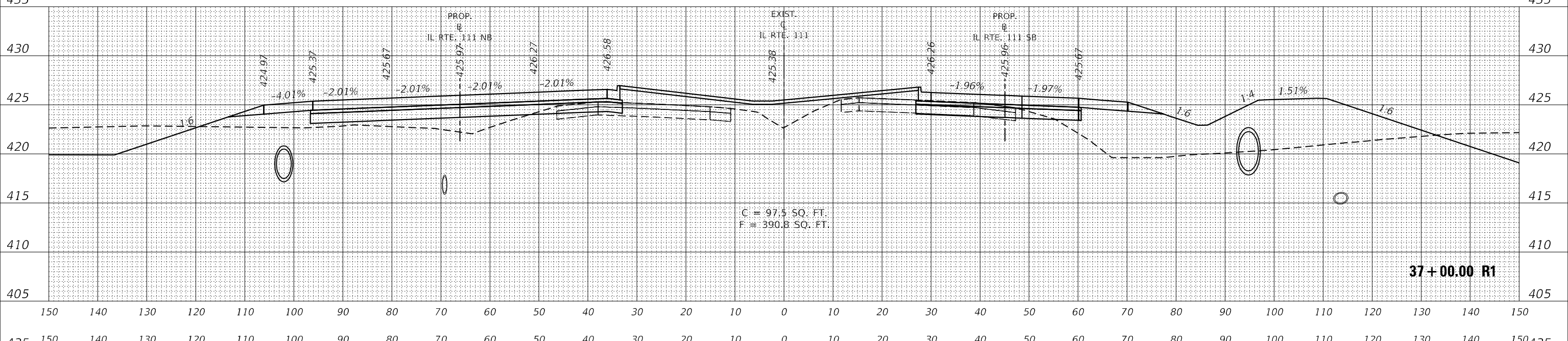
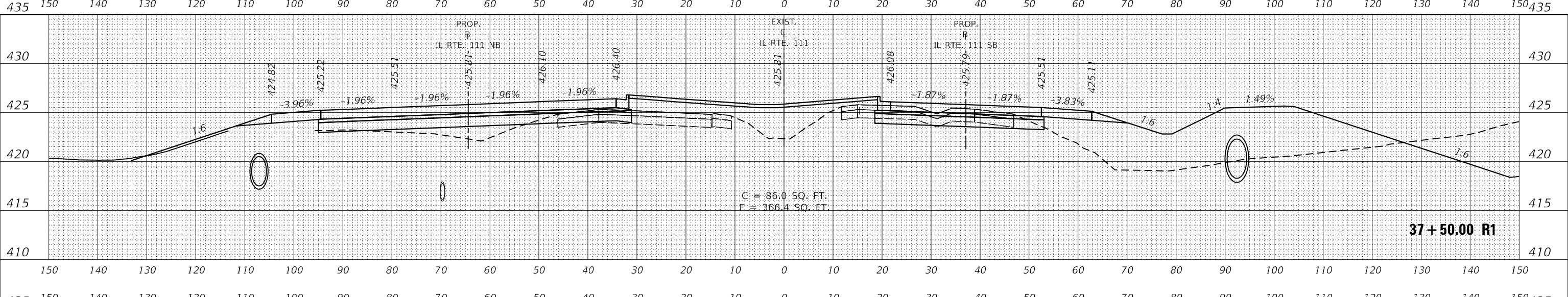
<b>CROSS SECTIONS  PROPOSED IL 111</b>	
SCALE: 1" = 10'	SHEET OF SHEETS
STA. 35+00.00 R1 TO STA. 36+00.00 R1	

F.A.I. RTE.	SECTION	COUNTY	TOTAL SHEETS	SHEET NO.
270	60-3K-1	MADISON	576	521
CONTRACT NO. 76818				
ILLINOIS FED. AID PROJECT				

DATE	
BY	
FINAL SURVEY	SURVEYED
NOTE BOOK	PLOTTED
NO.	AREAS CHECKED

DATE	
BY	
ORIGINAL SURVEY	SURVEYED
NOTE BOOK	PLOTTED
NO.	AREAS CHECKED

MODEL: IL111  
FILE NAME: L:\DOT\170660\Draw\CADD\_Sheets\Awardee Phase II



USER NAME = Matt Overbey	DESIGNED - MJO	REVISED -
	DRAWN - MJO	REVISED -
PLOT SCALE = 20,000' = 1 in.	CHECKED - JMM	REVISED -
PLOT DATE = 4/26/2024 (12:00:10 PM)	DATE - MARCH 2024	REVISED -

**STATE OF ILLINOIS  
DEPARTMENT OF TRANSPORTATION**

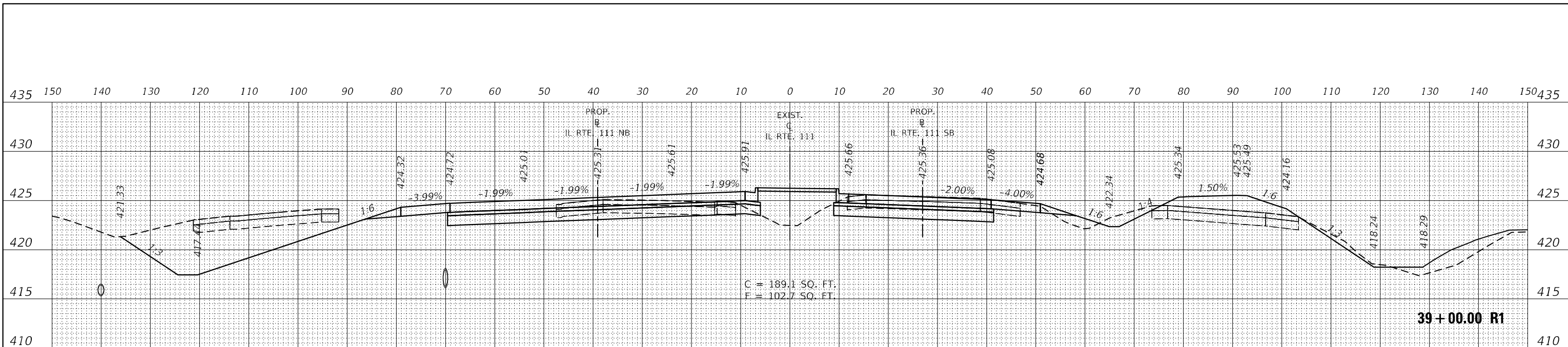
<b>CROSS SECTIONS PROPOSED IL 111</b>	
SCALE: 1" = 10'	SHEET OF SHEETS
STA. 36+50.00 R1 TO STA. 37+50.00 R1	

F.A.I. RTE.	SECTION	COUNTY	TOTAL SHEETS	SHEET NO.
270	60-3K-1	MADISON	576	522
CONTRACT NO. 76818				
ILLINOIS FED. AID PROJECT				

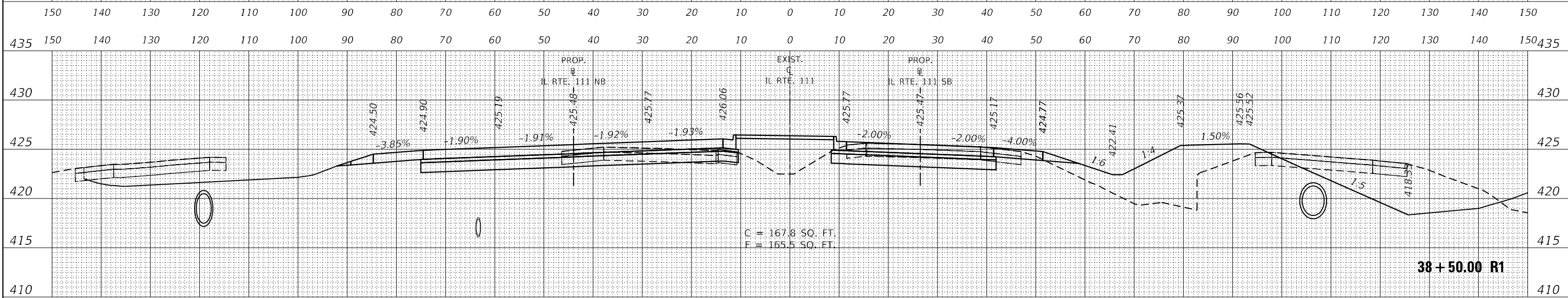
FINAL	SURVEYED	DATE
SURVEY	PLOTTED	BY
NOTE BOOK	TEMPLATE	
NO.	AREAS CHECKED	

ORIGINAL	SURVEYED	DATE
SURVEY	PLOTTED	BY
NOTE BOOK	TEMPLATE	
NO.	AREAS CHECKED	

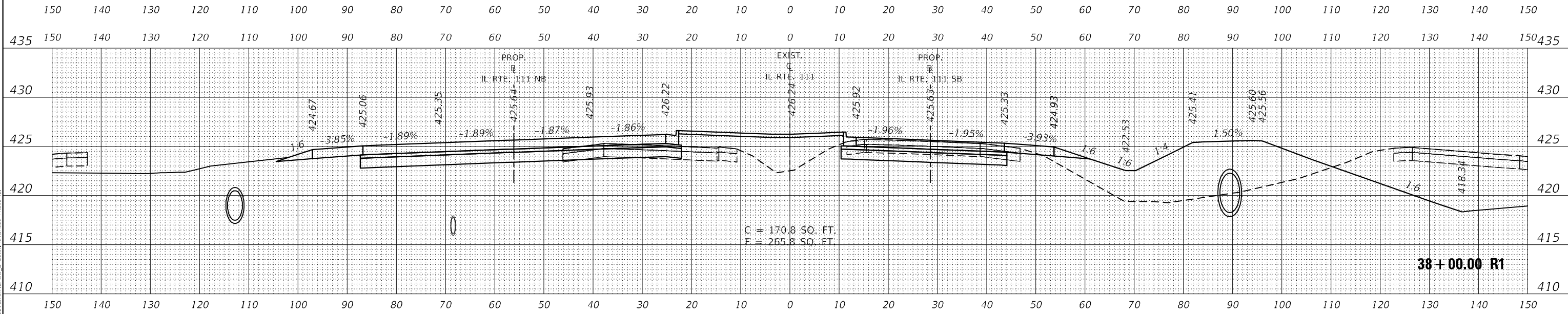
MODEL: IL111  
FILE NAME: L:\DOT\170660\Draw\CADD\_Sheets\A\arcee Phase 11



39 + 00.00 R1



38 + 50.00 R1



38 + 00.00 R1

USER NAME = Matt Overbey	DESIGNED - MJO	REVISED -
PLOT SCALE = 20,000' / in.	DRAWN - MJO	REVISED -
PLOT DATE = 4/26/2024 (12:00:11 PM)	CHECKED - JMM	REVISED -
	DATE - MARCH 2024	REVISED -

**STATE OF ILLINOIS  
DEPARTMENT OF TRANSPORTATION**

SCALE: 1" = 10'	SHEET	OF	SHEETS	STA. 38+00.00 R1 TO STA. 39+00.00 R1
-----------------	-------	----	--------	--------------------------------------

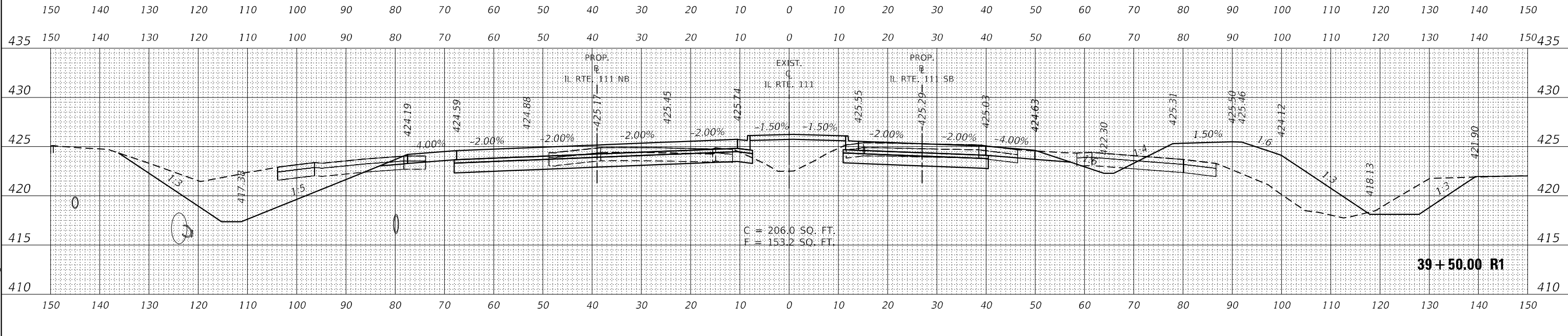
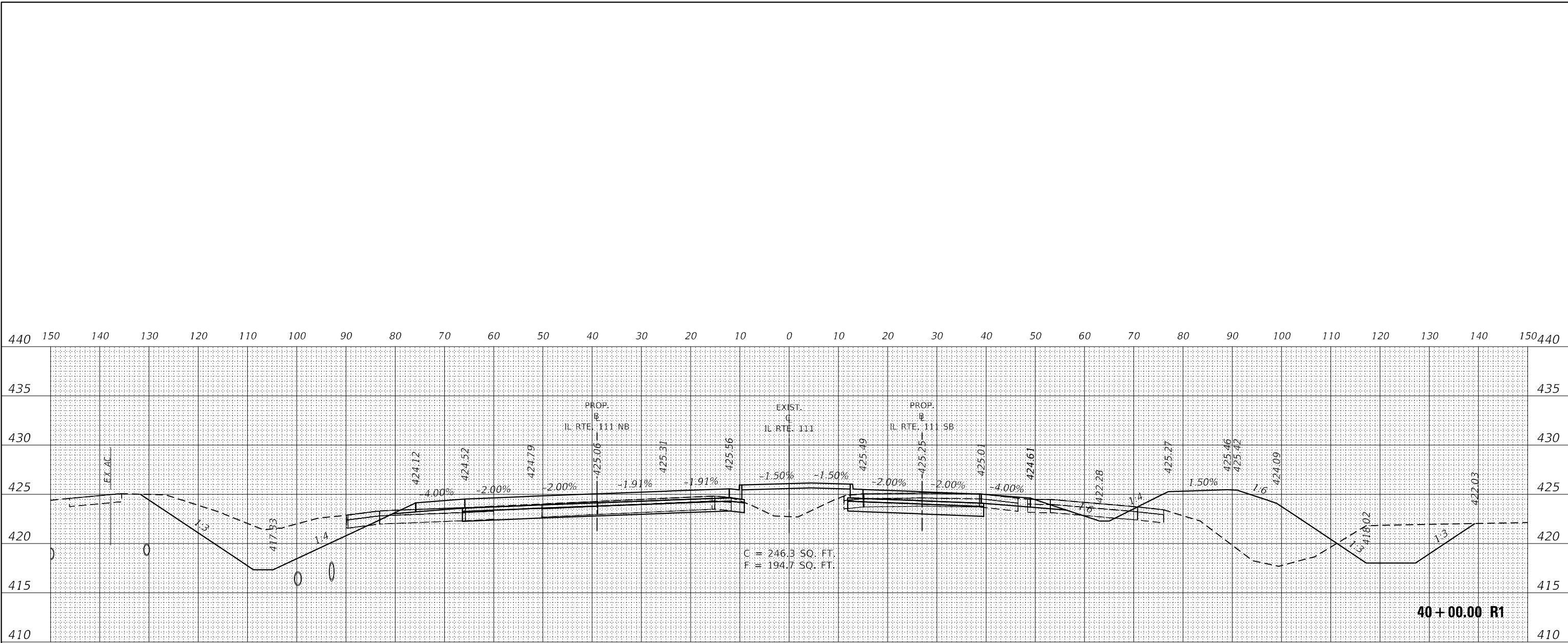
**CROSS SECTIONS  
PROPOSED IL 111**

F.A.I. RTE.	SECTION	COUNTY	TOTAL SHEETS	SHEET NO.
270	60-3K-1	MADISON	576	523
CONTRACT NO. 76818				
ILLINOIS FED. AID PROJECT				

FINAL SURVEY NO.	SURVEYED	DATE
NOTE BOOK NO.	PLOTTED	BY
AREAS CHECKED	TEMPLATE	
	AREAS	
	CHECKED	

ORIGINAL SURVEY NO.	SURVEYED	DATE
NOTE BOOK NO.	PLOTTED	BY
AREAS CHECKED	TEMPLATE	
	AREAS	
	CHECKED	

MODEL: IL111  
 FILE NAME: L:\DOT\170660\Draw\CADD\_Sheets\Awardee Phase II



USER NAME = Matt Overbey	DESIGNED - MJO	REVISED -
PLOT SCALE = 20,0000' / in.	DRAWN - MJO	REVISED -
PLOT DATE = 4/26/2024 (12:00:12 PM)	CHECKED - JMM	REVISED -
	DATE - MARCH 2024	REVISED -

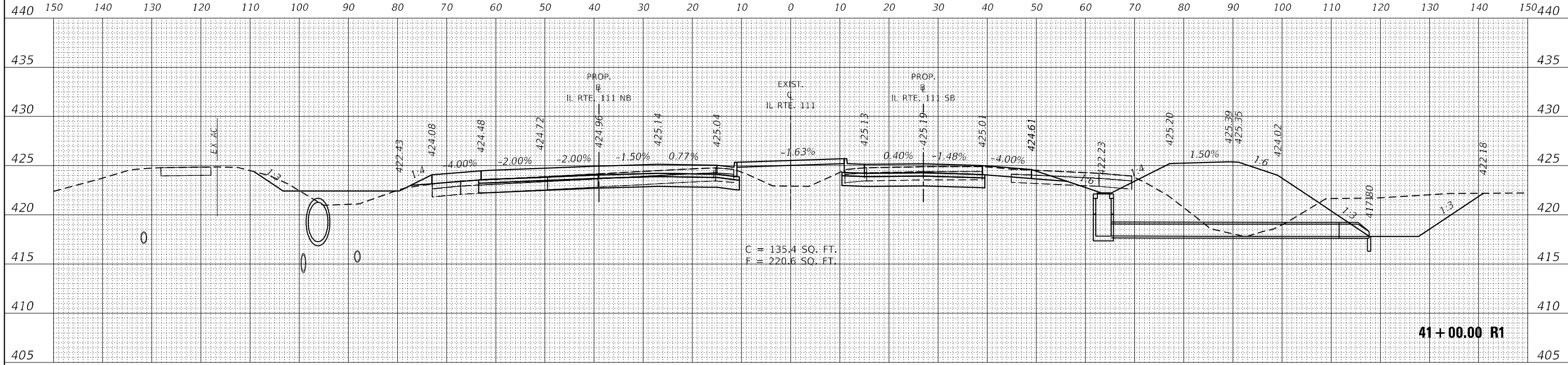
**STATE OF ILLINOIS  
 DEPARTMENT OF TRANSPORTATION**

SCALE: 1" = 10'	SHEET	OF	SHEETS	STA. 39+50.00 R1 TO STA. 40+00.00 R1
-----------------	-------	----	--------	--------------------------------------

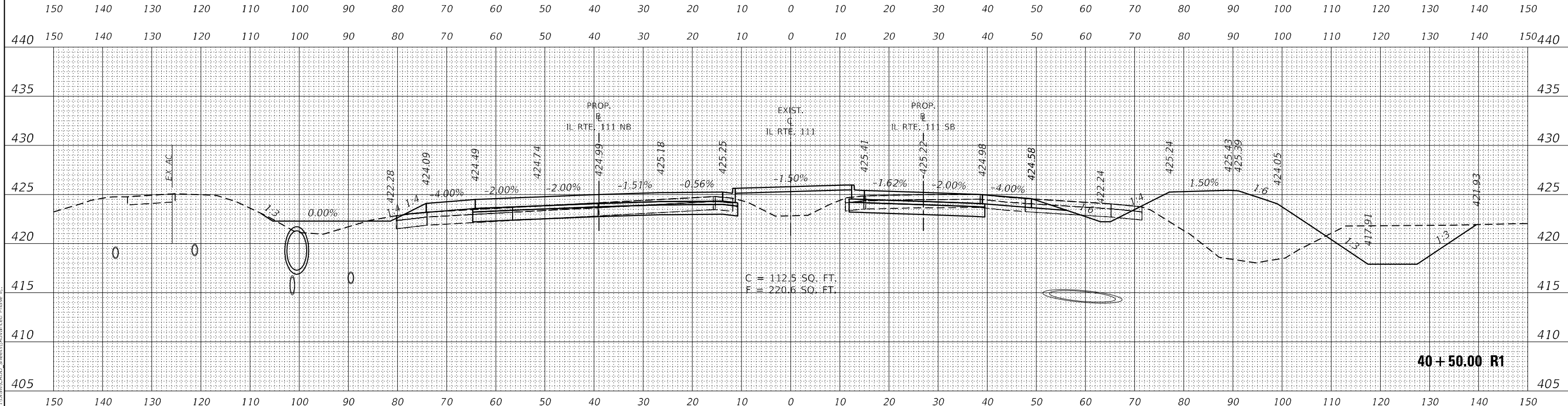
**CROSS SECTIONS  
 PROPOSED IL 111**

F.A.I. RTE.	SECTION	COUNTY	TOTAL SHEETS	SHEET NO.
270	60-3K-1	MADISON	576	524
				CONTRACT NO. 76818
ILLINOIS FED. AID PROJECT				

DATE	
BY	
FINAL SURVEY	SURVEYED
NOTE BOOK	PLOTTED
NO.	AREAS CHECKED



DATE	
BY	
ORIGINAL SURVEY	SURVEYED
NOTE BOOK	PLOTTED
NO.	AREAS CHECKED



MODEL: IL11  
FILE NAME: L:\DOT\170660\Draw\CADD\_Sheets\A\arcee Phase II

USER NAME = Matt Overbey	DESIGNED - MJO	REVISED -
PLOT SCALE = 20,0000 * / in.	DRAWN - MJO	REVISED -
PLOT DATE = 4/26/2024 (12:00:13 PM)	CHECKED - JMM	REVISED -
	DATE - MARCH 2024	REVISED -

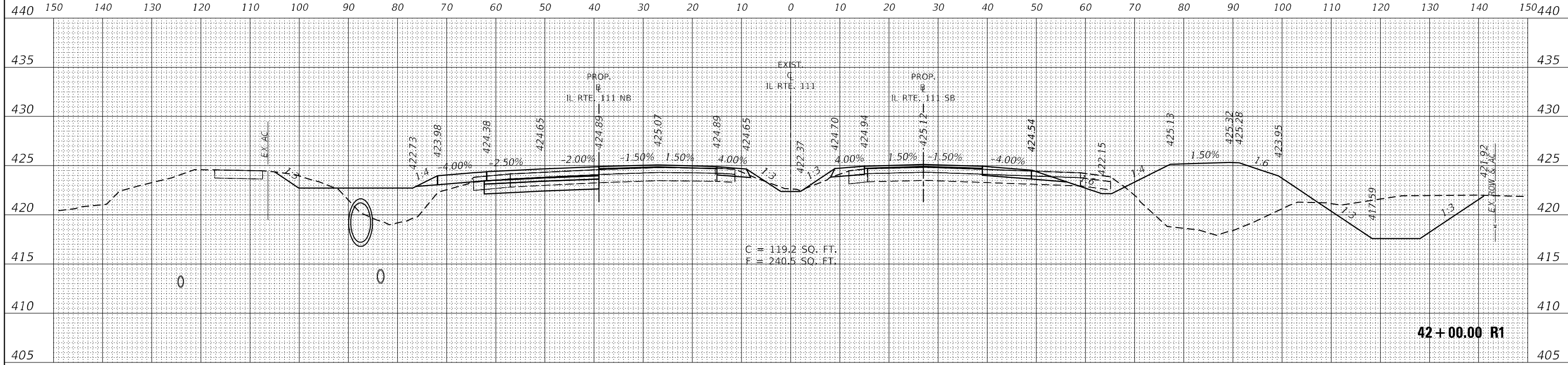
**STATE OF ILLINOIS  
DEPARTMENT OF TRANSPORTATION**

SCALE: 1" = 10' SHEET OF SHEETS STA. 40+50.00 R1 TO STA. 41+00.00 R1

**CROSS SECTIONS  
PROPOSED IL 111**

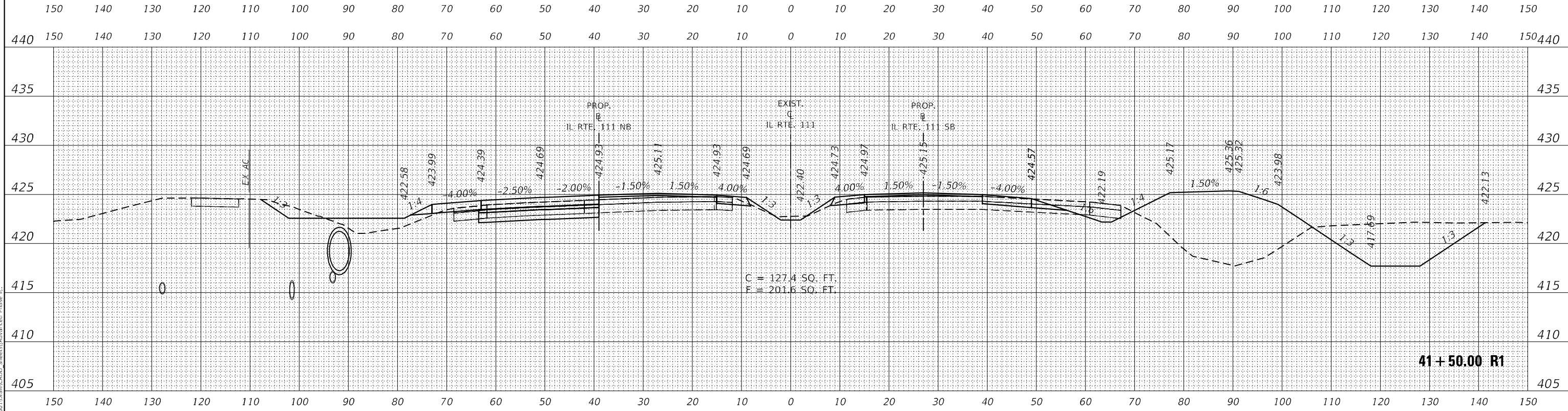
F.A.I. RTE.	SECTION	COUNTY	TOTAL SHEETS	SHEET NO.
270	60-3K-1	MADISON	576	525
CONTRACT NO. 76818				
ILLINOIS FED. AID PROJECT				

DATE	
BY	
FINAL SURVEY	SURVEYED
NOTE BOOK	PLOTTED
NO.	AREAS CHECKED



42+00.00 R1

DATE	
BY	
ORIGINAL SURVEY	SURVEYED
NOTE BOOK	PLOTTED
NO.	AREAS CHECKED



41+50.00 R1

MODEL: IL11  
FILE NAME: L:\DOT\170660\Draw\CADD\_Sheets\A\arcee Phase II

USER NAME = Matt Overbey	DESIGNED - MJO	REVISED -
PLOT SCALE = 20,0000' / in.	DRAWN - MJO	REVISED -
PLOT DATE = 4/26/2024 (12:00:14 PM)	CHECKED - JMM	REVISED -
	DATE - MARCH 2024	REVISED -

STATE OF ILLINOIS  
DEPARTMENT OF TRANSPORTATION

SCALE: 1" = 10'	SHEET	OF	SHEETS	STA. 41+50.00 R1 TO STA. 42+00.00 R1
-----------------	-------	----	--------	--------------------------------------

CROSS SECTIONS  
PROPOSED IL 111

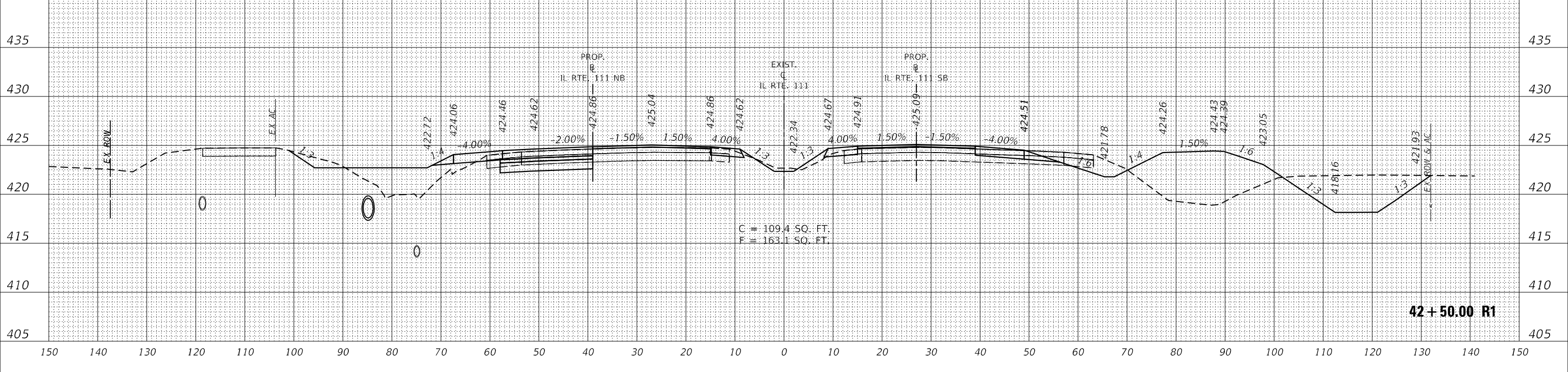
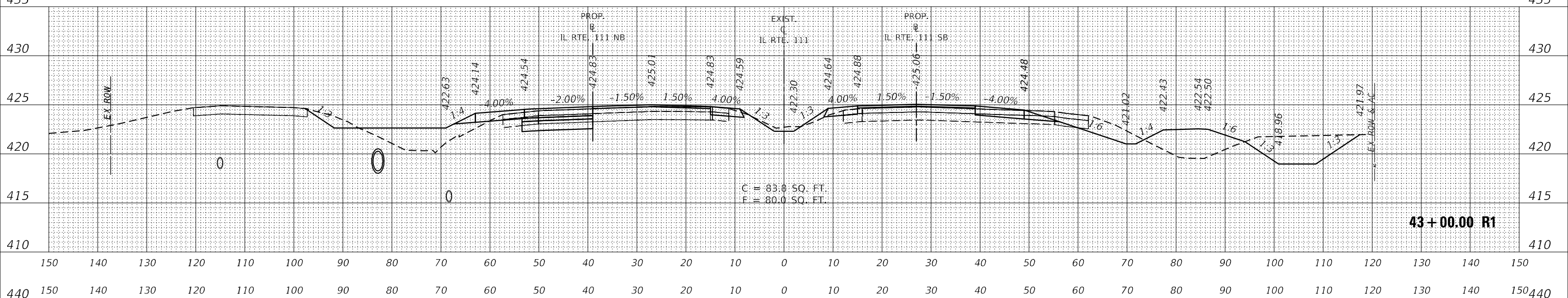
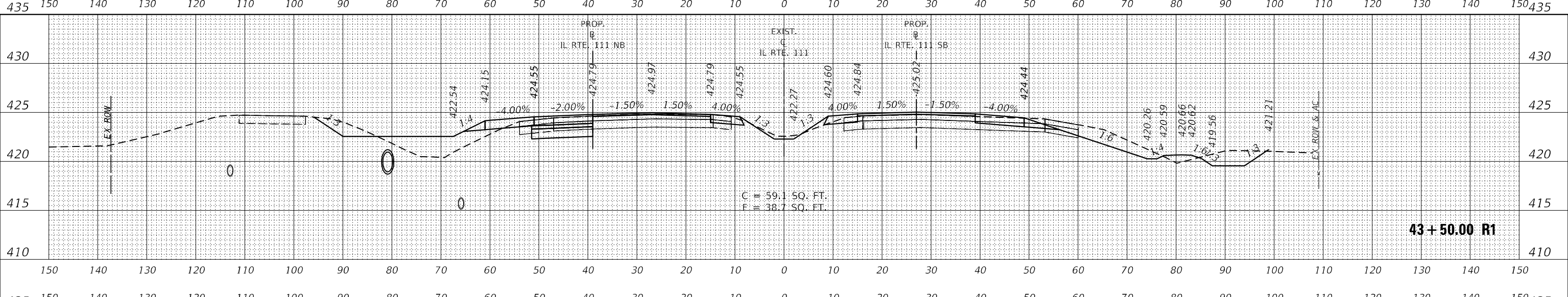
F.A.I. RTE.	SECTION	COUNTY	TOTAL SHEETS	SHEET NO.
270	60-3K-1	MADISON	576	526
				CONTRACT NO. 76818
				ILLINOIS FED. AID PROJECT



FINAL	SURVEYED	DATE
SURVEY	PLOTTED	
NOTE BOOK	TEMPLATE	
NO.	AREAS CHECKED	

ORIGINAL	SURVEYED	DATE
SURVEY	PLOTTED	
NOTE BOOK	TEMPLATE	
NO.	AREAS CHECKED	

MODEL: IL111  
FILE NAME: L:\DOT\170660\Draw\CADD\_Sheets\A\A-Propose IL111



USER NAME = Matt Overbey	DESIGNED - MJO	REVISED -
	DRAWN - MJO	REVISED -
PLOT SCALE = 20,0000' / in.	CHECKED - JMM	REVISED -
PLOT DATE = 4/26/2024 (12:00:15 PM)	DATE - MARCH 2024	REVISED -

**STATE OF ILLINOIS  
DEPARTMENT OF TRANSPORTATION**

SCALE: 1" = 10'	SHEET	OF	SHEETS	STA. 42+50.00 R1 TO STA. 43+50.00 R1
-----------------	-------	----	--------	--------------------------------------

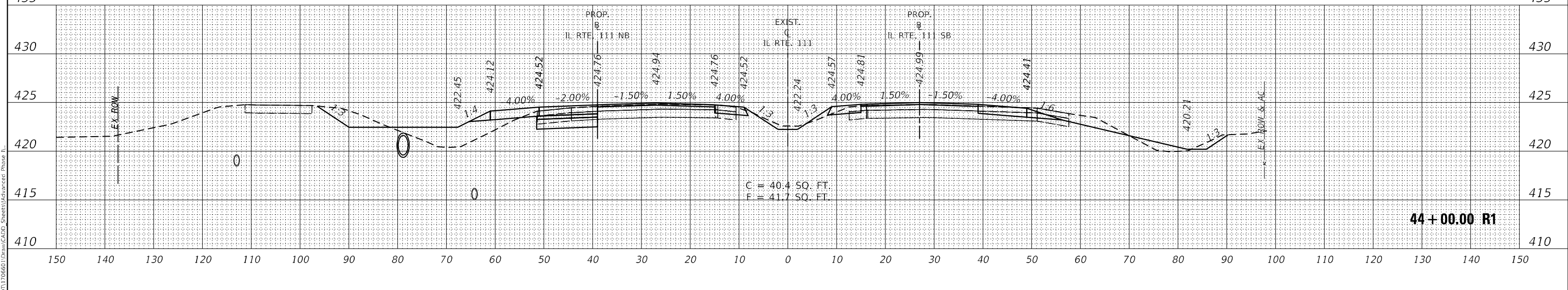
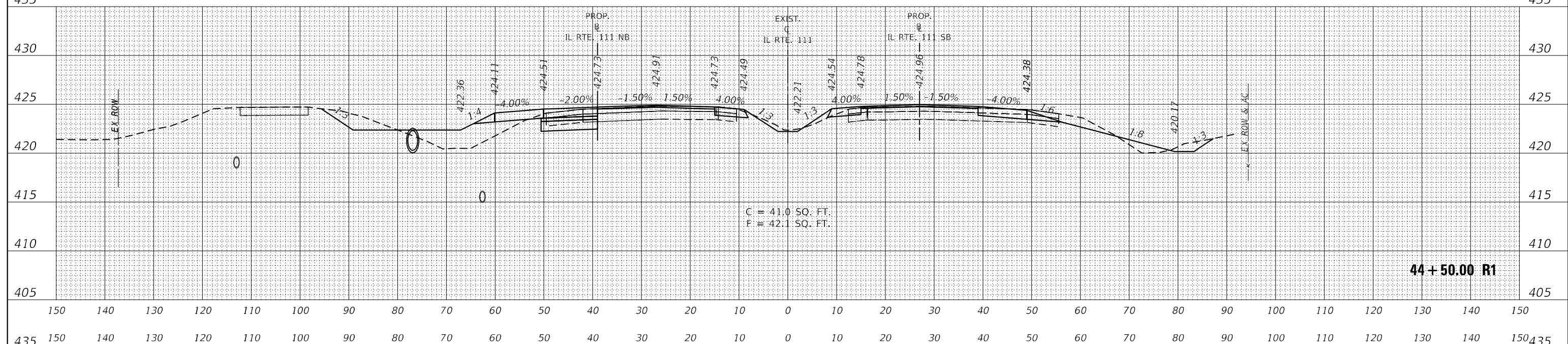
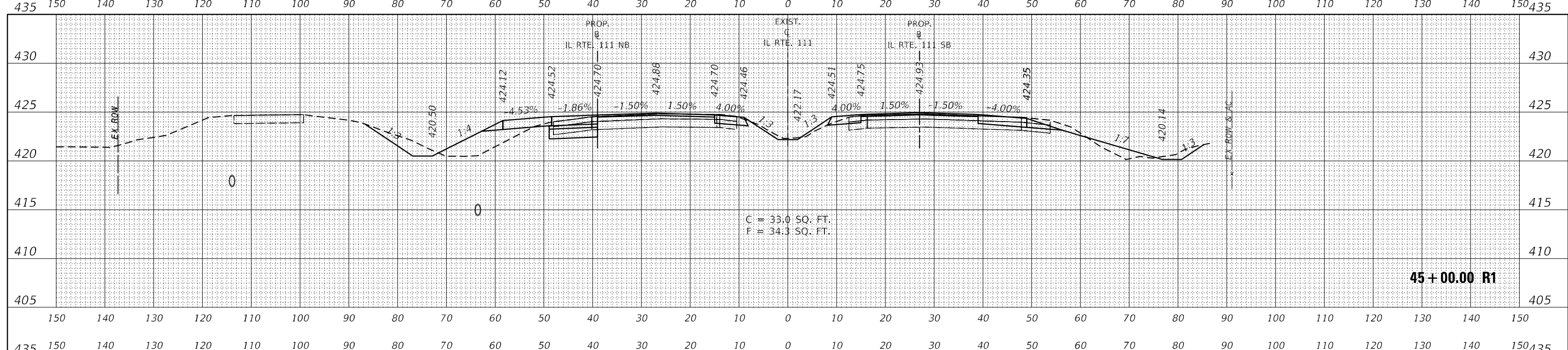
**CROSS SECTIONS  
PROPOSED IL 111**

F.A.I. RTE.	SECTION	COUNTY	TOTAL SHEETS	SHEET NO.
270	60-3K-1	MADISON	576	527
				CONTRACT NO. 76818
				ILLINOIS FED. AID PROJECT

FINAL SURVEY NO.	SURVEYED	DATE
NOTE BOOK	PLOTTED	
AREAS CHECKED	TEMPLATE	
	AREAS CHECKED	

ORIGINAL SURVEY NO.	SURVEYED	DATE
NOTE BOOK	PLOTTED	
AREAS CHECKED	TEMPLATE	
	AREAS CHECKED	

MODEL: IL111  
FILE NAME: L:\DOT\170660\Draw\CADD\_Sheets\A\arcee Phase 11



USER NAME = Matt Overbey	DESIGNED - MJO	REVISED -
	DRAWN - MJO	REVISED -
PLOT SCALE = 20,0000' / in.	CHECKED - JMM	REVISED -
PLOT DATE = 4/26/2024 (12:00:16 PM)	DATE - MARCH 2024	REVISED -

**STATE OF ILLINOIS  
DEPARTMENT OF TRANSPORTATION**

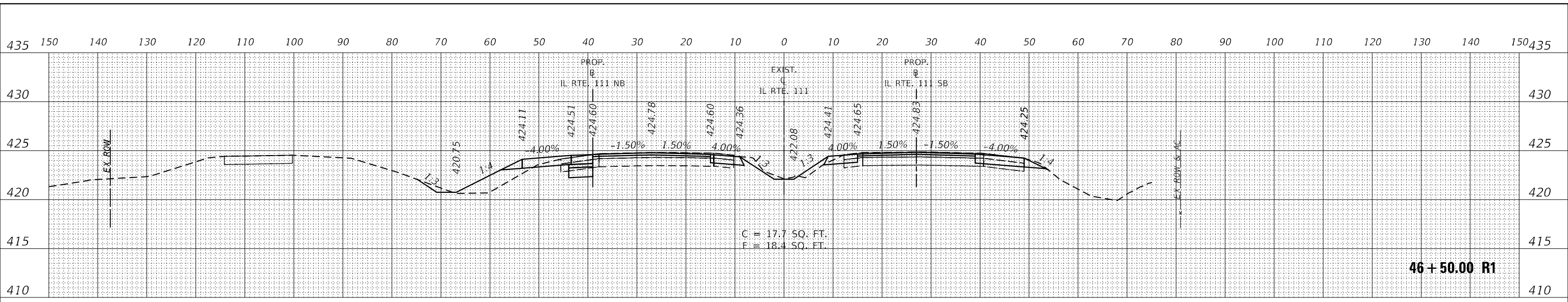
SCALE: 1" = 10'	SHEET	OF	SHEETS	STA. 44+00.00 R1 TO STA. 45+00.00 R1
-----------------	-------	----	--------	--------------------------------------

**CROSS SECTIONS  
PROPOSED IL 111**

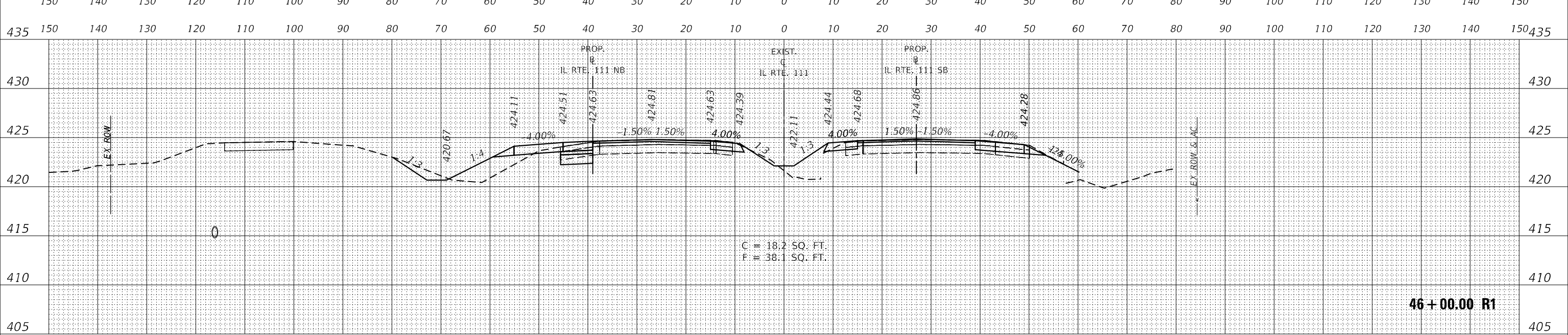
F.A.I. RTE.	SECTION	COUNTY	TOTAL SHEETS	SHEET NO.
270	60-3K-1	MADISON	576	528
				CONTRACT NO. 76818
ILLINOIS		FED. AID PROJECT		



DATE	
BY	
FINAL SURVEY	SURVEYED
NOTE BOOK	PLOTTED
NO.	TEMPLATE
	AREAS CHECKED



DATE	
BY	
ORIGINAL SURVEY	SURVEYED
NOTE BOOK	PLOTTED
NO.	TEMPLATE
	AREAS CHECKED



MODEL: IL111  
FILE NAME: L:\DOT\170660\Draw\CADD\_Sheets\A\A000001.dwg

USER NAME = Matt Overbey	DESIGNED - MJO	REVISED -
PLOT SCALE = 20,0000 * / in.	DRAWN - MJO	REVISED -
PLOT DATE = 4/26/2024 (12:00:17 PM)	CHECKED - JMM	REVISED -
	DATE - MARCH 2024	REVISED -

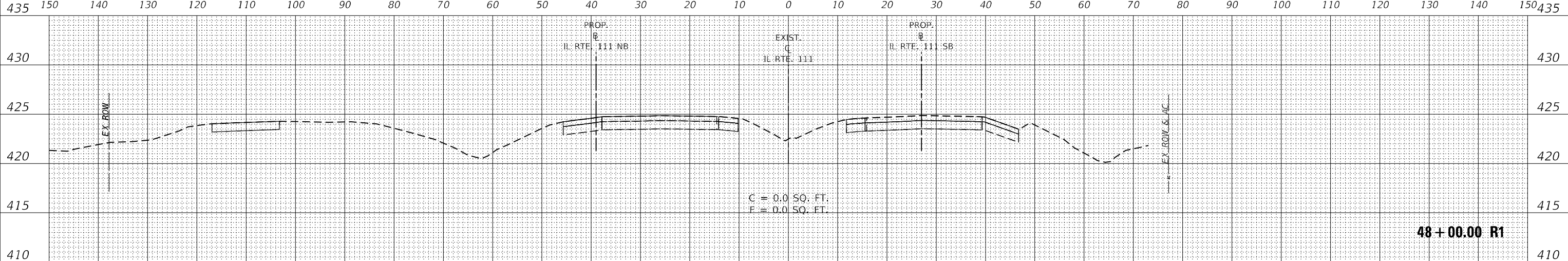
**STATE OF ILLINOIS  
DEPARTMENT OF TRANSPORTATION**

SCALE: 1" = 10'	SHEET	OF	SHEETS	STA. 45+50.00 R1 TO STA. 46+50.00 R1
-----------------	-------	----	--------	--------------------------------------

**CROSS SECTIONS  
PROPOSED IL 111**

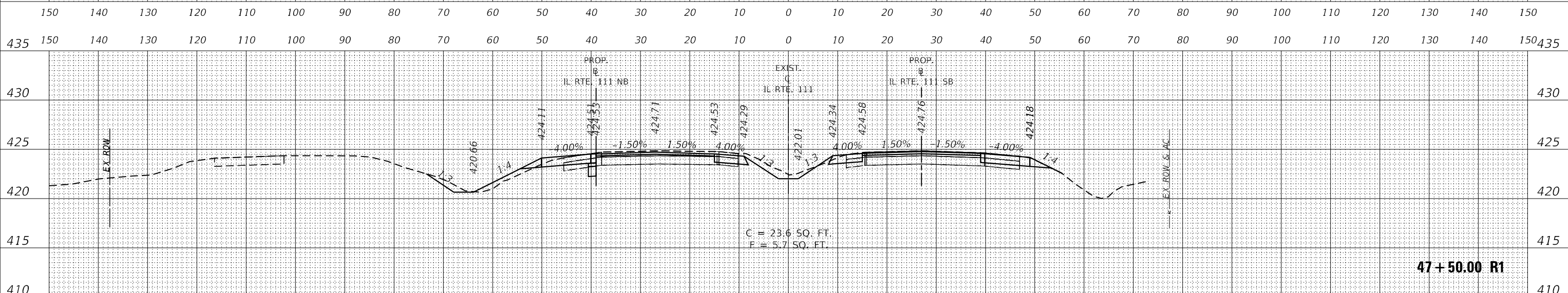
F.A.I. RTE.	SECTION	COUNTY	TOTAL SHEETS	SHEET NO.
270	60-3K-1	MADISON	576	529
				CONTRACT NO. 76818
		ILLINOIS	FED. AID PROJECT	

DATE	
BY	
FINAL SURVEY	SURVEYED
NOTE BOOK	PLOTTED
NO.	TEMPLATE
	AREAS
	CHECKED



**48+00.00 R1**

DATE	
BY	
ORIGINAL SURVEY	SURVEYED
NOTE BOOK	PLOTTED
NO.	TEMPLATE
	AREAS
	CHECKED



**47+50.00 R1**

MODEL: IL111  
FILE NAME: L:\DOT\170660\Draw\CADD\_Sheets\A\47+50.00 R1.dwg

USER NAME = Matt Overbey	DESIGNED - MJO	REVISED -
	DRAWN - MJO	REVISED -
PLOT SCALE = 20,0000 * / in.	CHECKED - JMM	REVISED -
PLOT DATE = 4/26/2024 (12:00:18 PM)	DATE - MARCH 2024	REVISED -

**STATE OF ILLINOIS  
DEPARTMENT OF TRANSPORTATION**

SCALE: 1" = 10'	SHEET	OF	SHEETS	STA. 47+00.00 R1 TO STA. 48+00.00 R1
-----------------	-------	----	--------	--------------------------------------

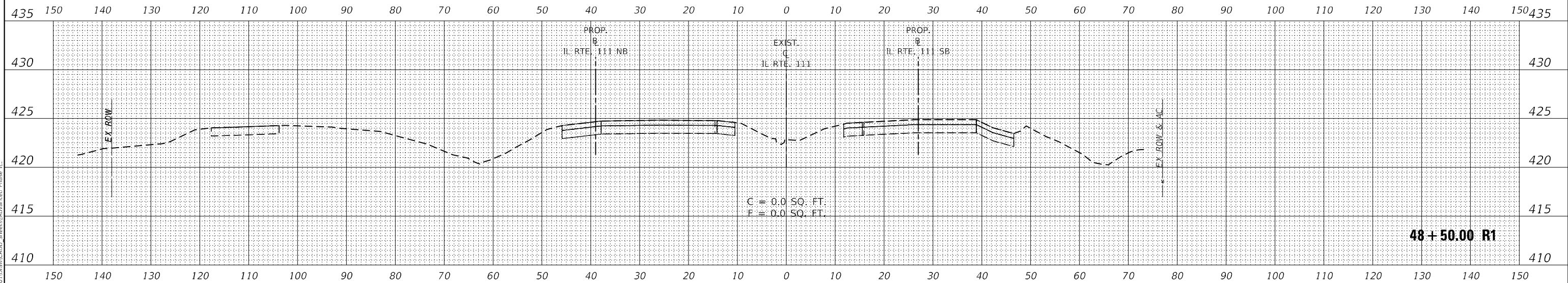
**CROSS SECTIONS  
PROPOSED IL 111**

F.A.I. RTE.	SECTION	COUNTY	TOTAL SHEETS	SHEET NO.
270	60-3K-1	MADISON	576	530
				CONTRACT NO. 76818
ILLINOIS FED. AID PROJECT				

FINAL SURVEY NO.	SURVEYED	DATE
NOTE BOOK	PLOTTED	
	TEMPLATE	
	AREAS CHECKED	

ORIGINAL SURVEY NO.	SURVEYED	DATE
NOTE BOOK	PLOTTED	
	TEMPLATE	
	AREAS CHECKED	

MODEL: IL111  
FILE NAME: L:\DOT\170660\Draw\CADD\_Sheets\48+50.00 R1.dwg



USER NAME = Matt Overbey	DESIGNED - MJO	REVISED -
	DRAWN - MJO	REVISED -
PLOT SCALE = 20,0000 * / in.	CHECKED - JMM	REVISED -
PLOT DATE = 4/26/2024 (12:00:19 PM)	DATE - MARCH 2024	REVISED -

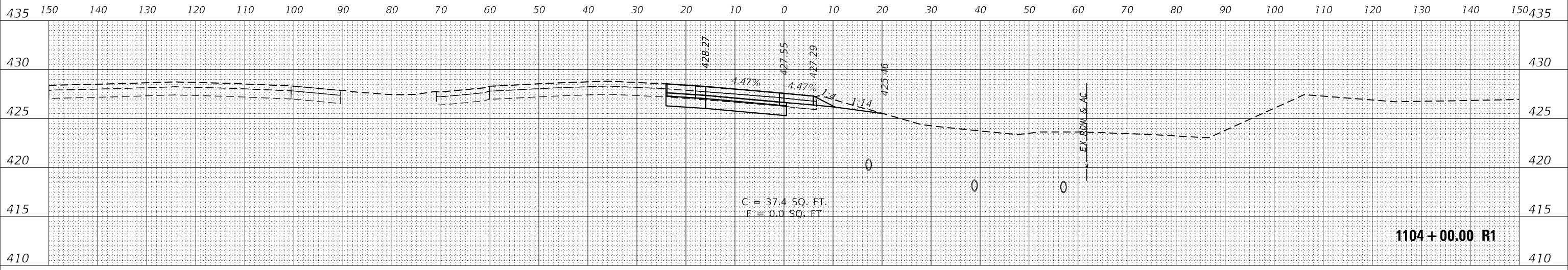
**STATE OF ILLINOIS  
DEPARTMENT OF TRANSPORTATION**

**CROSS SECTIONS  
PROPOSED IL 111**

SCALE: 1" = 10'    SHEET    OF    SHEETS    STA. 48+50.00 R1 TO STA. 48+50.00 R1

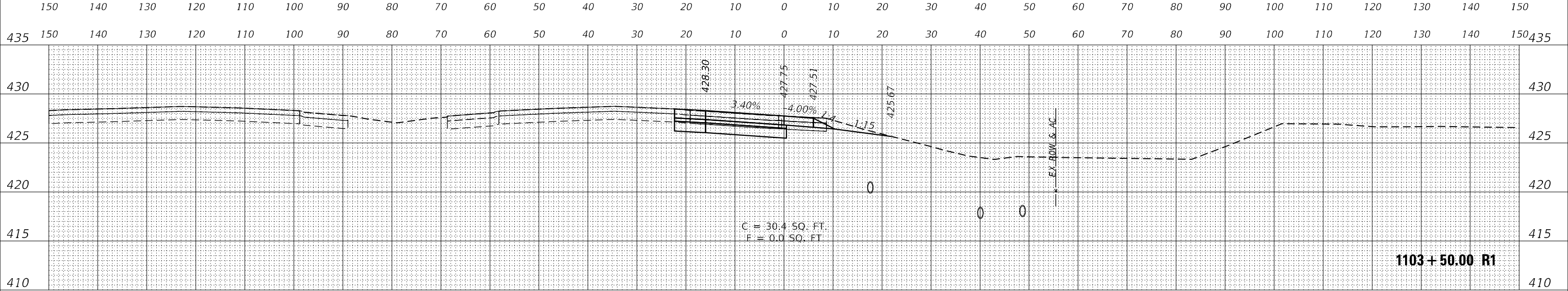
F.A.I. RTE.	SECTION	COUNTY	TOTAL SHEETS	SHEET NO.
270	60-3K-1	MADISON	576	531
			CONTRACT NO. 76818	
		ILLINOIS	FED. AID PROJECT	

DATE	
BY	
SURVEYED	
PLOTTED	
TEMPLATE	
AREAS CHECKED	
FINAL SURVEY	
NOTE BOOK	
NO.	



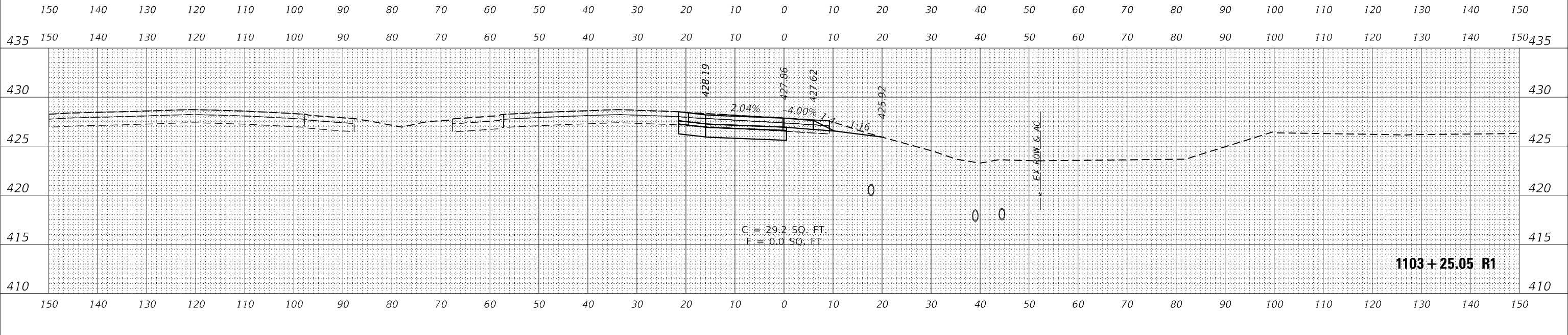
1104+00.00 R1

DATE	
BY	
SURVEYED	
PLOTTED	
TEMPLATE	
AREAS CHECKED	
ORIGINAL SURVEY	
NOTE BOOK	
NO.	



1103+50.00 R1

DATE	
BY	
SURVEYED	
PLOTTED	
TEMPLATE	
AREAS CHECKED	
ORIGINAL SURVEY	
NOTE BOOK	
NO.	



1103+25.05 R1

MODEL: ITRI 11A  
FILE NAME: L:\DOT\170660\Draw\CADD\_Sheets\A\A000001.dwg

USER NAME = Matt Overbey	DESIGNED - MJO	REVISED -
	DRAWN - MJO	REVISED -
PLOT SCALE = 20,0000 * / in.	CHECKED - JMM	REVISED -
PLOT DATE = 4/26/2024 (12:02:50 PM)	DATE - MARCH 2024	REVISED -

STATE OF ILLINOIS  
DEPARTMENT OF TRANSPORTATION

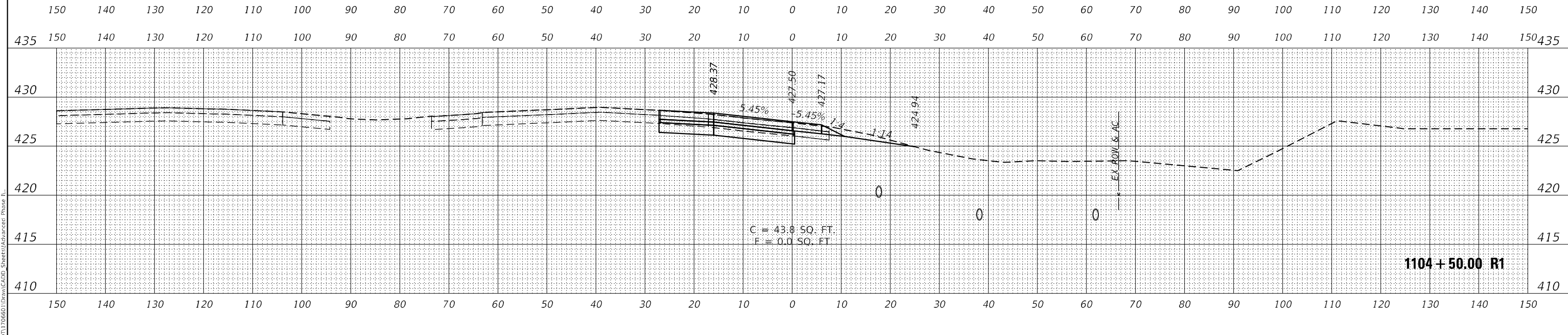
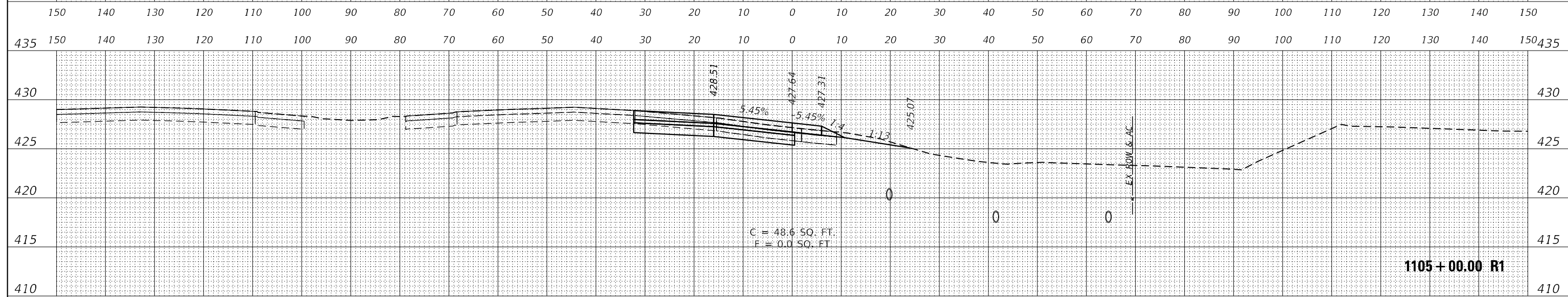
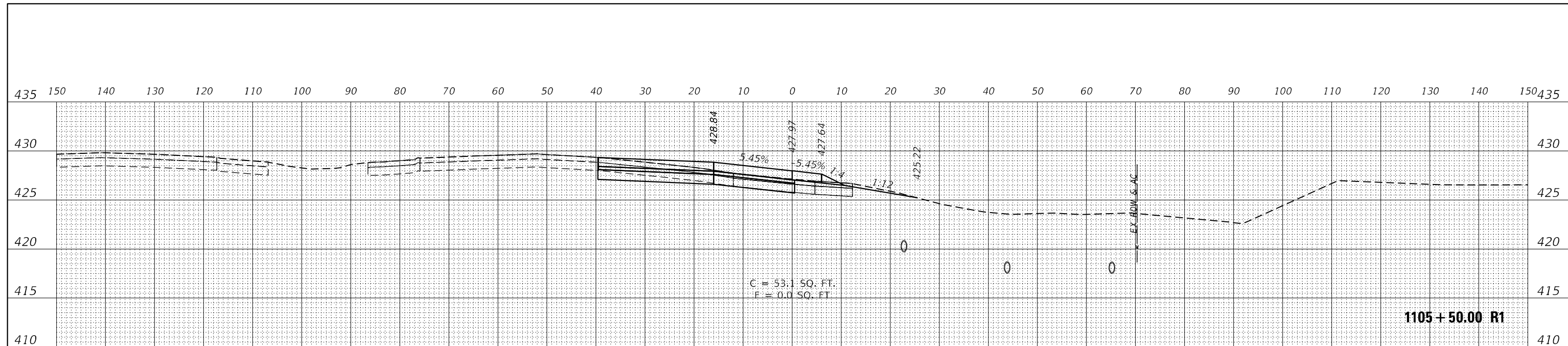
CROSS SECTIONS RAMP A		
SCALE: 1" = 10'	SHEET OF SHEETS	STA. 1103+25.05 R1 TO STA. 1104+00.00 R1

F.A.I. RTE.	SECTION	COUNTY	TOTAL SHEETS	SHEET NO.
270	60-3K-1	MADISON	576	532
				CONTRACT NO. 76818
				ILLINOIS FED. AID PROJECT

DATE	
BY	
FINAL SURVEY	SURVEYED
NOTE BOOK	PLOTTED
NO.	TEMPLATE
	AREAS CHECKED

DATE	
BY	
ORIGINAL SURVEY	SURVEYED
NOTE BOOK	PLOTTED
NO.	TEMPLATE
	AREAS CHECKED

MODEL: TRIT 11A  
 FILE NAME: L:\DOT\170660\Draw\CADD\_Sheets\A\A-Ramp A.dwg



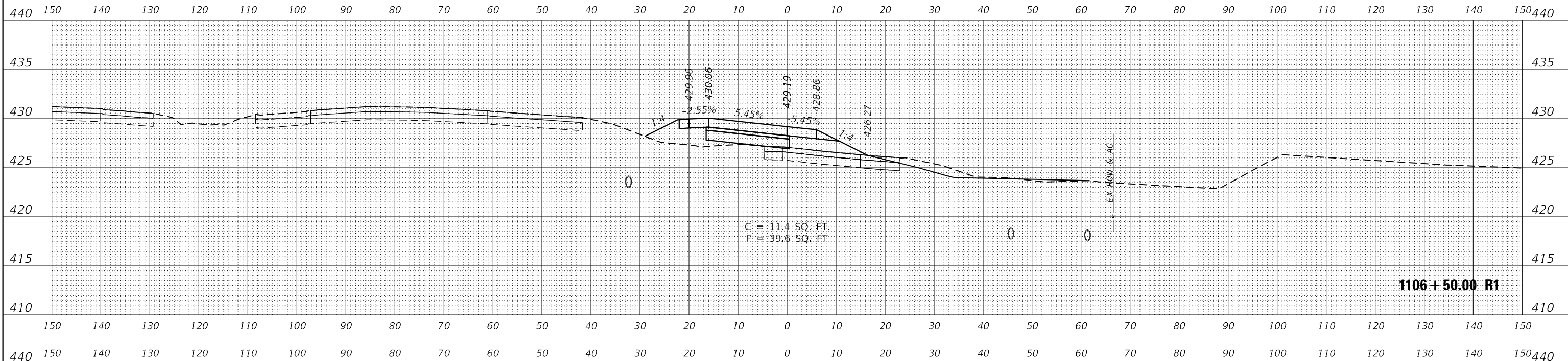
USER NAME = Matt Overbey	DESIGNED - MJO	REVISED -
	DRAWN - MJO	REVISED -
PLOT SCALE = 20,0000' / in.	CHECKED - JMM	REVISED -
PLOT DATE = 4/26/2024 (12:02:50 PM)	DATE - MARCH 2024	REVISED -

**STATE OF ILLINOIS  
DEPARTMENT OF TRANSPORTATION**

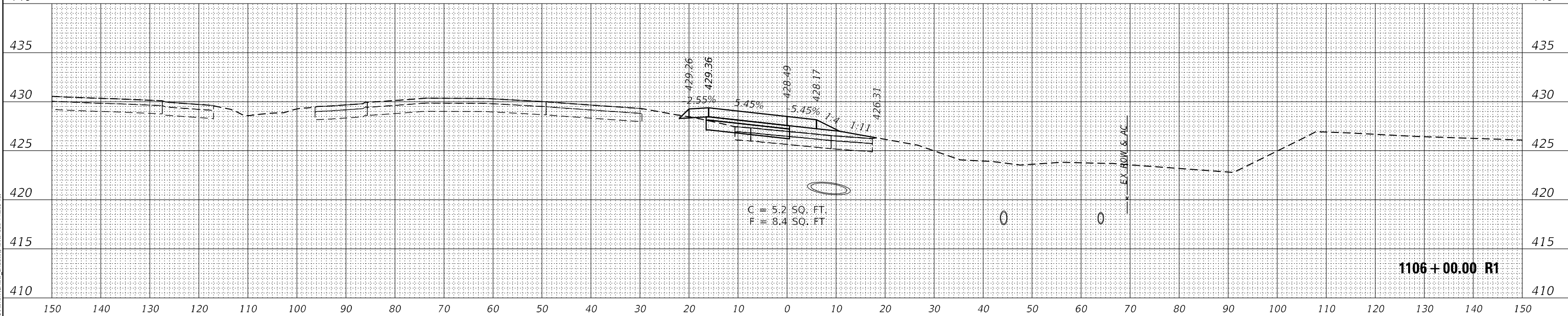
<b>CROSS SECTIONS</b>	
<b>RAMP A</b>	
SCALE: 1" = 10'	SHEET OF SHEETS STA. 1104+50.00 R1 TO STA. 1105+50.00 R1

F.A.I. RTE.	SECTION	COUNTY	TOTAL SHEETS	SHEET NO.
270	60-3K-1	MADISON	576	533
				CONTRACT NO. 76818
ILLINOIS FED. AID PROJECT				

FINAL SURVEY	SURVEYED	DATE
NOTE BOOK	PLOTTED	BY
NO.	TEMPLATE	
	AREAS CHECKED	



ORIGINAL SURVEY	SURVEYED	DATE
NOTE BOOK	PLOTTED	BY
NO.	TEMPLATE	
	AREAS CHECKED	



MODEL: TRM111A  
FILE NAME: L:\DOT\170660\Draw\CADD\_Sheets\A\A000000.dwg

USER NAME = Matt Overbey	DESIGNED - MJO	REVISED -
	DRAWN - MJO	REVISED -
PLOT SCALE = 20,0000 * / in.	CHECKED - JMM	REVISED -
PLOT DATE = 4/26/2024 (12:02:51 PM)	DATE - MARCH 2024	REVISED -

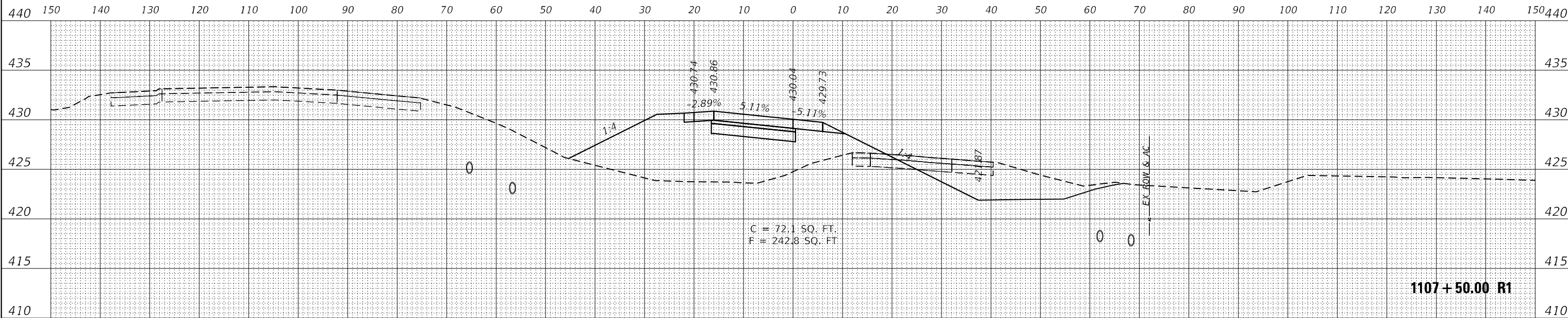
**STATE OF ILLINOIS  
DEPARTMENT OF TRANSPORTATION**

**CROSS SECTIONS  
RAMP A**

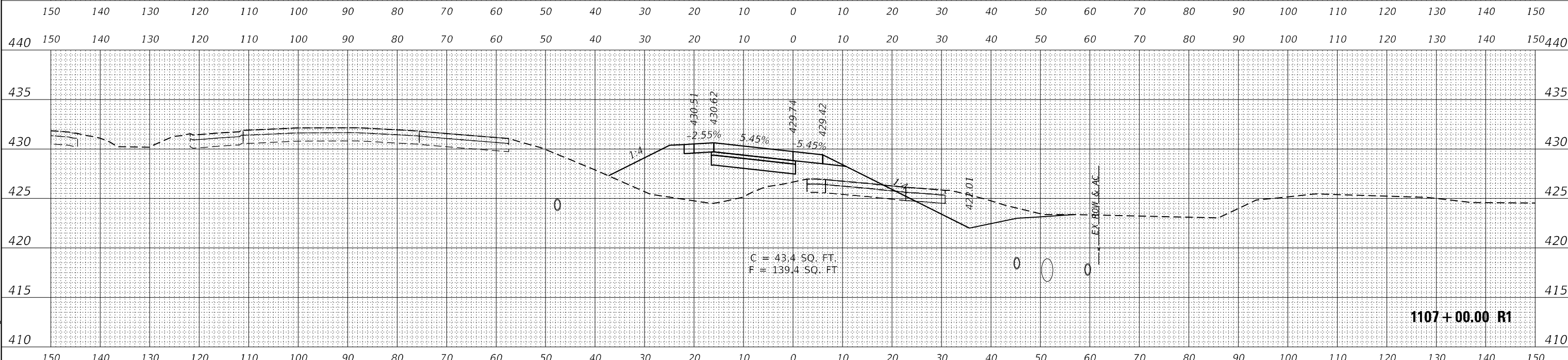
SCALE: 1" = 10' SHEET OF SHEETS STA. 1106+00.00 R1 TO STA. 1106+50.00 R1

F.A.I. RTE.	SECTION	COUNTY	TOTAL SHEETS	SHEET NO.
270	60-3K-1	MADISON	576	534
				CONTRACT NO. 76818
ILLINOIS FED. AID PROJECT				

FINAL SURVEY NO.	SURVEYED	DATE
NOTE BOOK	PLOTTED	
AREAS CHECKED	TEMPLATE	
	AREAS	
	CHECKED	



ORIGINAL SURVEY NO.	SURVEYED	DATE
NOTE BOOK	PLOTTED	
AREAS CHECKED	TEMPLATE	
	AREAS	
	CHECKED	



MODEL: TRIT 11.A  
FILE NAME: L:\DOT\170660\Draw\CADD\_Sheets\A\A000000.dwg

USER NAME = Matt Overbey	DESIGNED - MJO	REVISED -
	DRAWN - MJO	REVISED -
PLOT SCALE = 20,0000 * / in.	CHECKED - JMM	REVISED -
PLOT DATE = 4/26/2024 (12:02:51 PM)	DATE - MARCH 2024	REVISED -

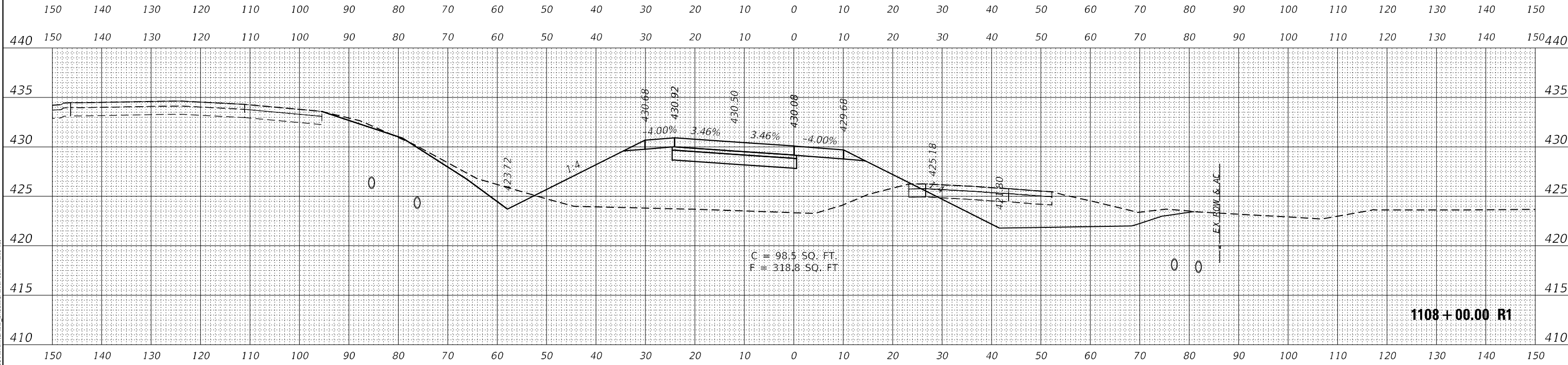
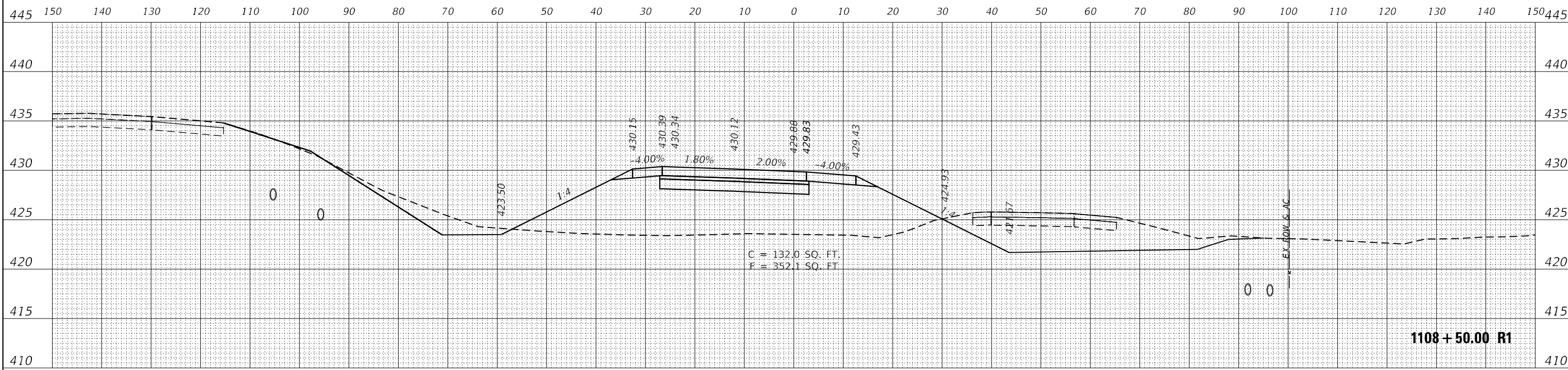
**STATE OF ILLINOIS  
DEPARTMENT OF TRANSPORTATION**

**CROSS SECTIONS  
RAMP A**

SCALE: 1" = 10' SHEET OF SHEETS STA. 1107+00.00 R1 TO STA. 1107+50.00 R1

F.A.I. RTE.	SECTION	COUNTY	TOTAL SHEETS	SHEET NO.
270	60-3K-1	MADISON	576	535
				CONTRACT NO. 76818
ILLINOIS FED. AID PROJECT				

DATE	
BY	
FINAL SURVEY	SURVEYED
NOTE BOOK	PLOTTED
NO.	TEMPLATE
	AREAS CHECKED



DATE	
BY	
ORIGINAL SURVEY	SURVEYED
NOTE BOOK	PLOTTED
NO.	TEMPLATE
	AREAS CHECKED

MODEL: INT111A  
FILE NAME: L:\DOT\170660\Draw\CADD\_Sheets\Acarace Phase 1L

USER NAME = Matt Overbey	DESIGNED - MJO	REVISED -
	DRAWN - MJO	REVISED -
PLOT SCALE = 20,0000' / in.	CHECKED - JMM	REVISED -
PLOT DATE = 4/26/2024 (12:02:52 PM)	DATE - MARCH 2024	REVISED -

**STATE OF ILLINOIS  
DEPARTMENT OF TRANSPORTATION**

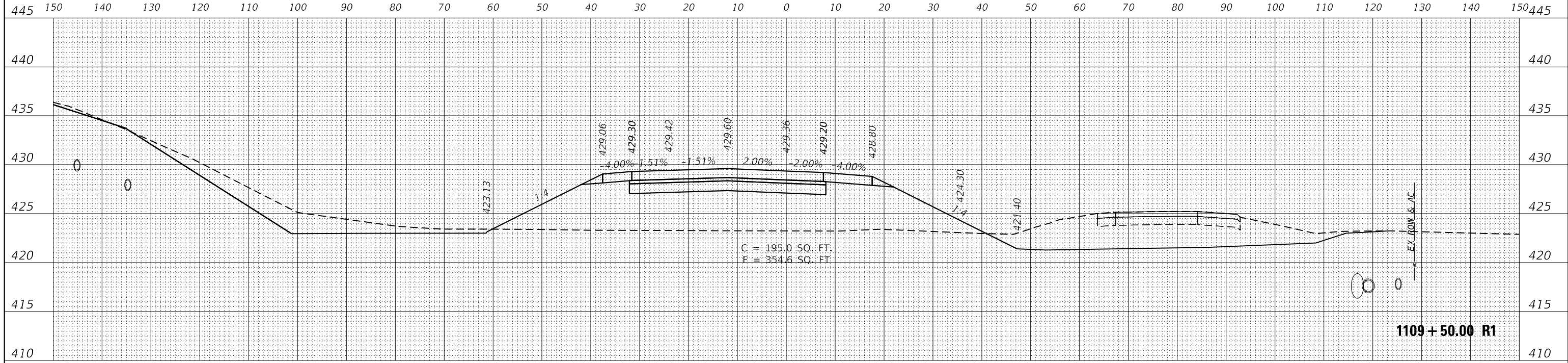
**CROSS SECTIONS  
RAMP A**

SCALE: 1" = 10' SHEET OF SHEETS STA. 1108+00.00 R1 TO STA. 1108+50.00 R1

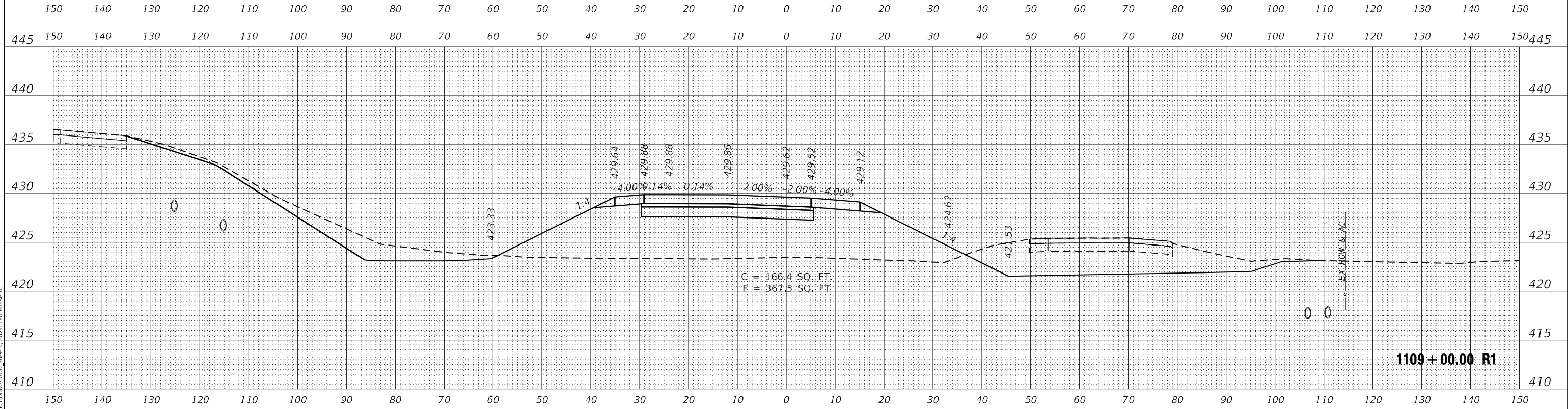
F.A.I. RTE. 270	SECTION 60-3K-1	COUNTY MADISON	TOTAL SHEETS 576	SHEET NO. 536
				CONTRACT NO. 76818
				ILLINOIS FED. AID PROJECT



DATE	
BY	
FINAL SURVEY	SURVEYED
NOTE BOOK	PLOTTED
NO.	TEMPLATE
	AREAS
	CHECKED



DATE	
BY	
ORIGINAL SURVEY	SURVEYED
NOTE BOOK	PLOTTED
NO.	TEMPLATE
	AREAS
	CHECKED



MODEL: INT111A  
FILE NAME: L:\DOT\170660\Draw\CADD\_Sheets\A\A000000.dwg

USER NAME = Matt Overbey	DESIGNED - MJO	REVISED -
	DRAWN - MJO	REVISED -
PLOT SCALE = 20,0000 * / in.	CHECKED - JMM	REVISED -
PLOT DATE = 4/26/2024 (12:02:52 PM)	DATE - MARCH 2024	REVISED -

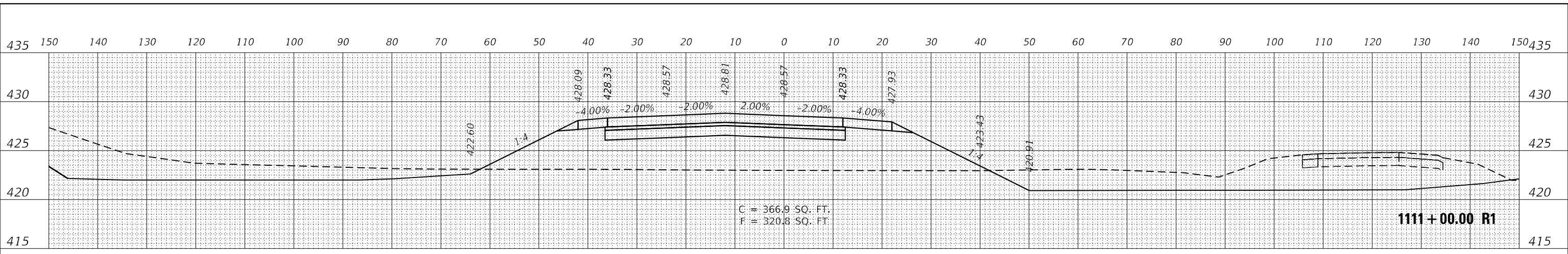
**STATE OF ILLINOIS  
DEPARTMENT OF TRANSPORTATION**

**CROSS SECTIONS  
RAMP A**

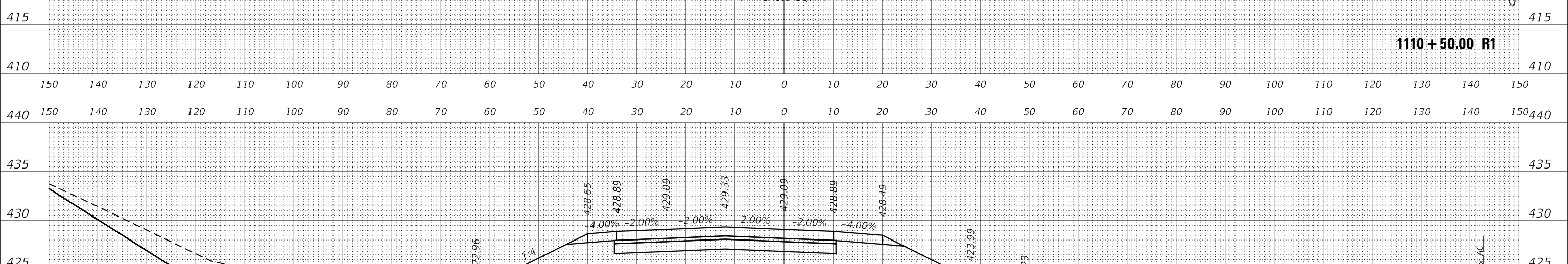
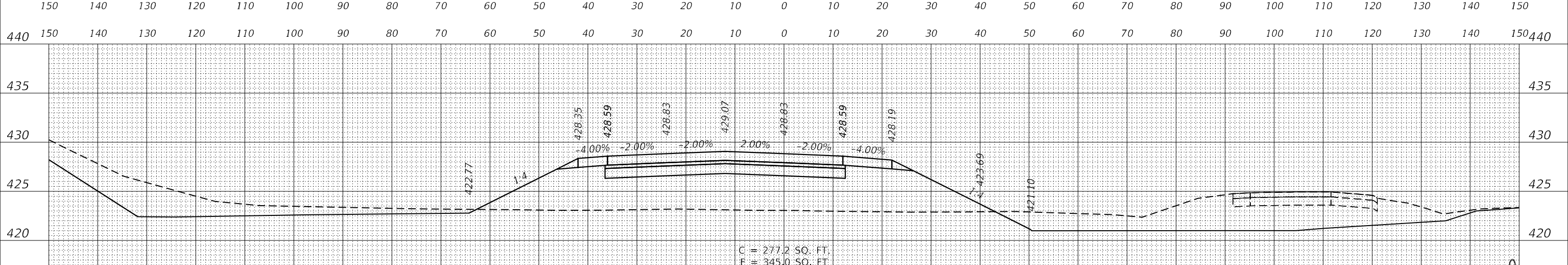
SCALE: 1" = 10' SHEET OF SHEETS STA. 1109+00.00 R1 TO STA. 1109+50.00 R1

F.A.I. RTE.	SECTION	COUNTY	TOTAL SHEETS	SHEET NO.
270	60-3K-1	MADISON	576	537
CONTRACT NO. 76818				
ILLINOIS FED. AID PROJECT				

FINAL SURVEY NO.	SURVEYED	DATE
NOTE BOOK	PLOTTED	
NO.	TEMPLATE	
	AREAS CHECKED	



ORIGINAL SURVEY NO.	SURVEYED	DATE
NOTE BOOK	PLOTTED	
NO.	TEMPLATE	
	AREAS CHECKED	



MODEL: TRM111A  
FILE NAME: L:\DOT\170660\Draw\CADD\_Sheets\A\racee Phase 11

USER NAME = Matt Overbey	DESIGNED - MJO	REVISED -
	DRAWN - MJO	REVISED -
PLOT SCALE = 20,0000 * / in.	CHECKED - JMM	REVISED -
PLOT DATE = 4/26/2024 (12:02:53 PM)	DATE - MARCH 2024	REVISED -

**STATE OF ILLINOIS  
DEPARTMENT OF TRANSPORTATION**

SCALE: 1" = 10'		SHEET OF SHEETS		STA. 1110+00.00 R1 TO STA. 1111+00.00 R1	
-----------------	--	-----------------	--	--	--

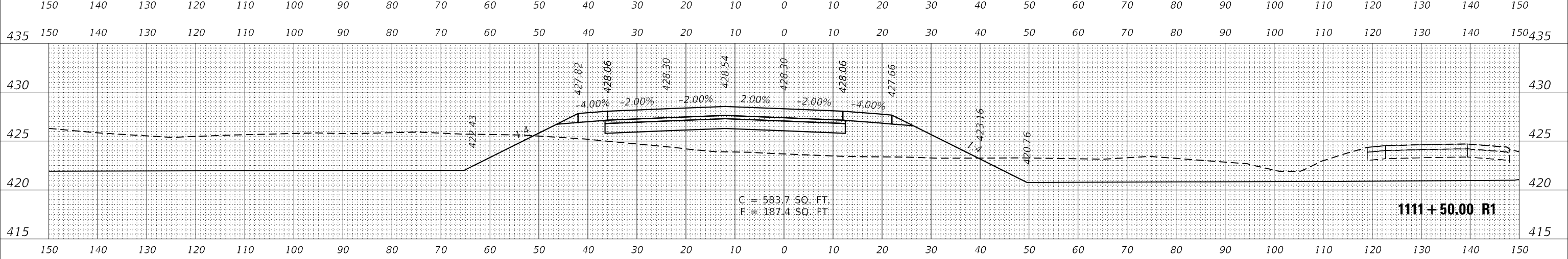
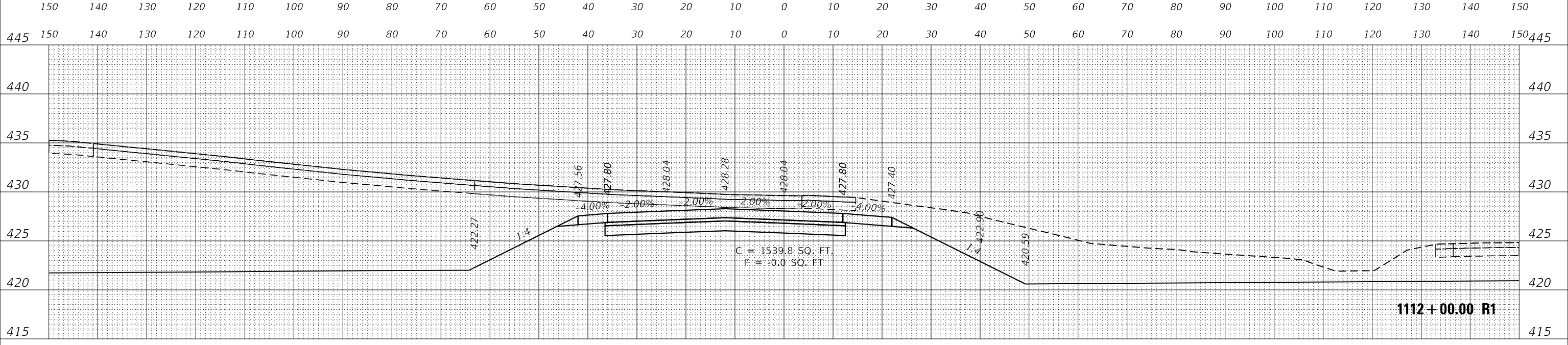
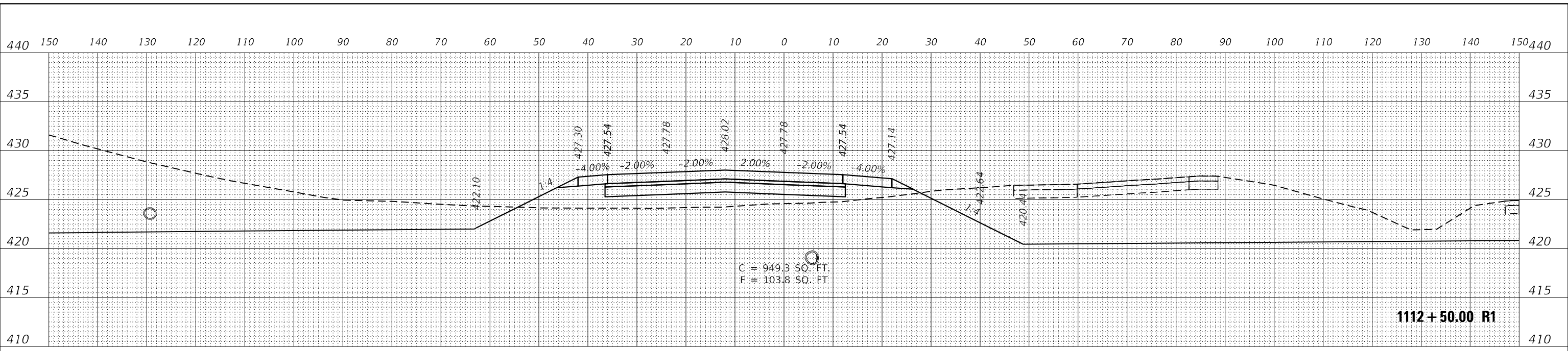
**CROSS SECTIONS  
RAMP A**

F.A.I. RTE.	SECTION	COUNTY	TOTAL SHEETS	SHEET NO.
270	60-3K-1	MADISON	576	538
CONTRACT NO. 76818				
ILLINOIS FED. AID PROJECT				

DATE	
BY	
FINAL SURVEY	SURVEYED
NOTE BOOK	PLOTTED
NO.	TEMPLATE
	AREAS
	CHECKED

DATE	
BY	
ORIGINAL SURVEY	SURVEYED
NOTE BOOK	PLOTTED
NO.	TEMPLATE
	AREAS
	CHECKED

MODEL: IRT111A  
FILE NAME: L:\DOT\170660\Draw\CADD\_Sheets\A\csec R1.dwg



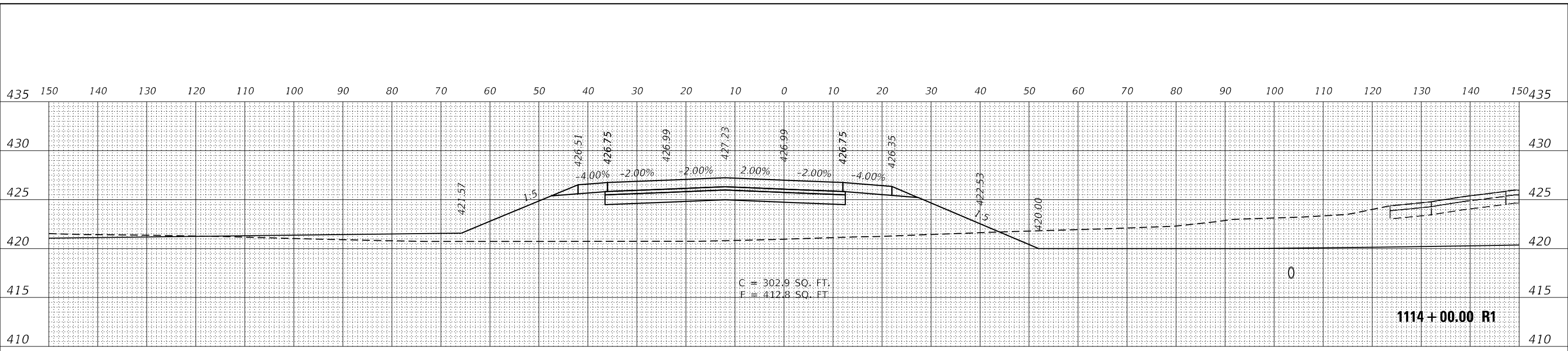
USER NAME = Matt Overbey	DESIGNED - MJO	REVISED -
	DRAWN - MJO	REVISED -
PLOT SCALE = 20,0000' / in.	CHECKED - JMM	REVISED -
PLOT DATE = 4/26/2024 (12:02:53 PM)	DATE - MARCH 2024	REVISED -

**STATE OF ILLINOIS  
DEPARTMENT OF TRANSPORTATION**

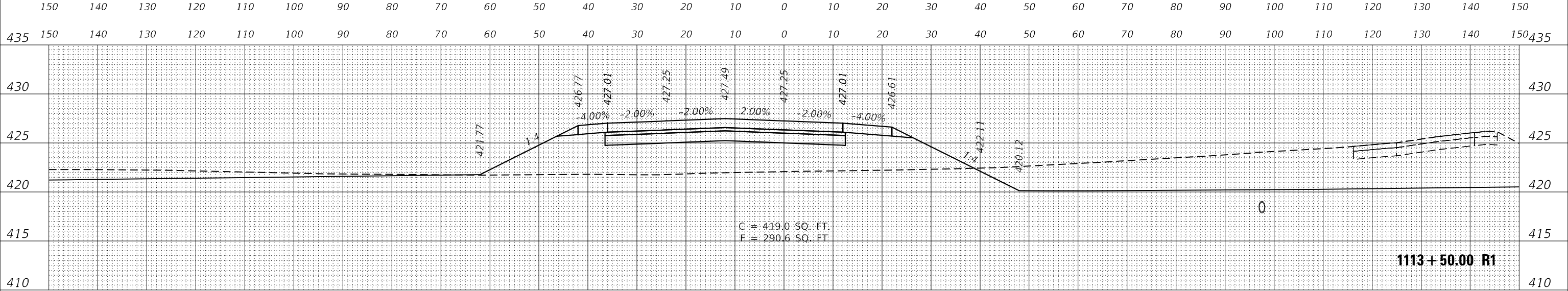
CROSS SECTIONS	
RAMP A	
SCALE: 1" = 10'	SHEET OF SHEETS
STA. 1111+50.00 R1 TO STA. 1112+50.00 R1	

F.A.I. RTE.	SECTION	COUNTY	TOTAL SHEETS	SHEET NO.
270	60-3K-1	MADISON	576	539
CONTRACT NO. 76818				
ILLINOIS FED. AID PROJECT				

DATE	
BY	
FINAL SURVEY	SURVEYED
NOTE BOOK	PLOTTED
NO.	TEMPLATE
	AREAS
	CHECKED



DATE	
BY	
ORIGINAL SURVEY	SURVEYED
NOTE BOOK	PLOTTED
NO.	TEMPLATE
	AREAS
	CHECKED



MODEL: TRM111A  
 FILE NAME: L:\DOT\170660\Draw\CADD\_Sheets\A\A-RAMP A.dwg

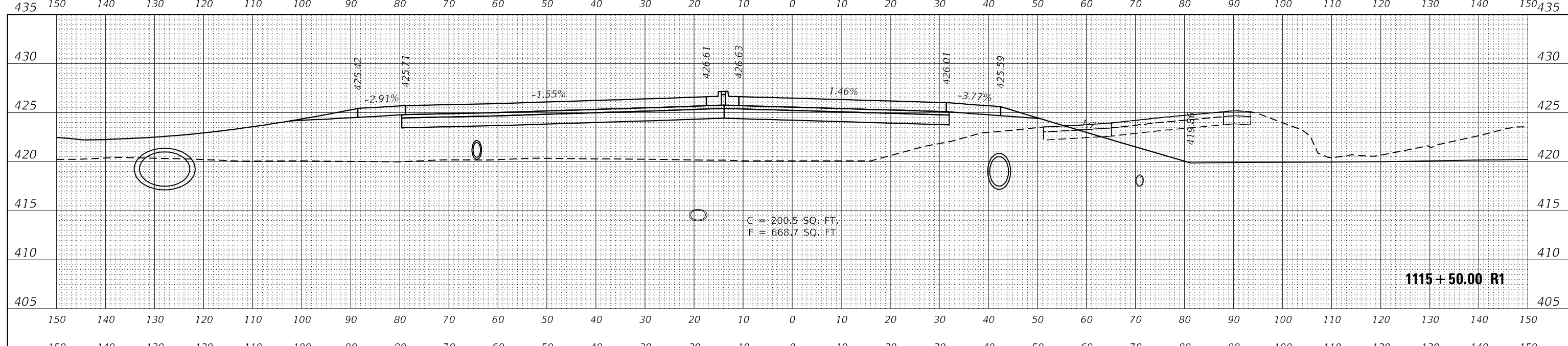
USER NAME = Matt Overbey	DESIGNED - MJO	REVISED -
PLOT SCALE = 20,0000' / in.	DRAWN - MJO	REVISED -
PLOT DATE = 4/26/2024 (12:02:54 PM)	CHECKED - JMM	REVISED -
	DATE - MARCH 2024	REVISED -

**STATE OF ILLINOIS  
 DEPARTMENT OF TRANSPORTATION**

<b>CROSS SECTIONS</b>	
<b>RAMP A</b>	
SCALE: 1" = 10'	SHEET OF SHEETS
STA. 1113+00.00 R1 TO STA. 1114+00.00 R1	

F.A.I. RTE.	SECTION	COUNTY	TOTAL SHEETS	SHEET NO.
270	60-3K-1	MADISON	576	540
				CONTRACT NO. 76818
ILLINOIS FED. AID PROJECT				

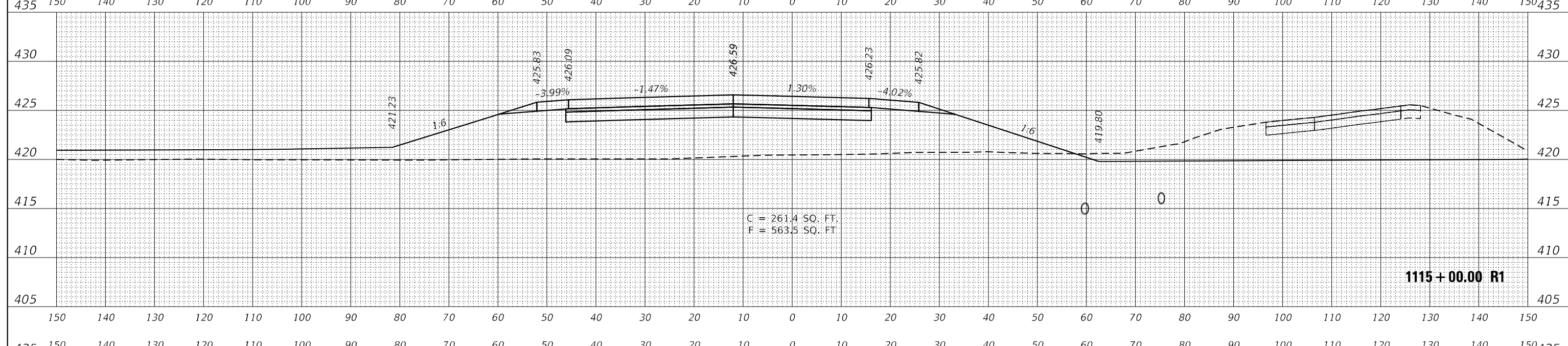
DATE	
BY	
FINAL SURVEY	SURVEYED
NOTE BOOK	PLOTTED
NO.	TEMPLATE
	AREAS
	CHECKED



C = 200.5 SQ. FT.  
F = 668.7 SQ. FT.

1115+50.00 R1

DATE	
BY	
ORIGINAL SURVEY	SURVEYED
NOTE BOOK	PLOTTED
NO.	TEMPLATE
	AREAS
	CHECKED



C = 261.4 SQ. FT.  
F = 563.5 SQ. FT.

1115+00.00 R1

MODEL: TRM111A  
FILE NAME: L:\DOT\170660\Draw\CADD\_Sheets\A\arcee Phase 11

USER NAME = Matt Overbey	DESIGNED - MJO	REVISED -
	DRAWN - MJO	REVISED -
PLOT SCALE = 20,0000' / in.	CHECKED - JMM	REVISED -
PLOT DATE = 4/26/2024 (12:02:54 PM)	DATE - MARCH 2024	REVISED -

STATE OF ILLINOIS  
DEPARTMENT OF TRANSPORTATION

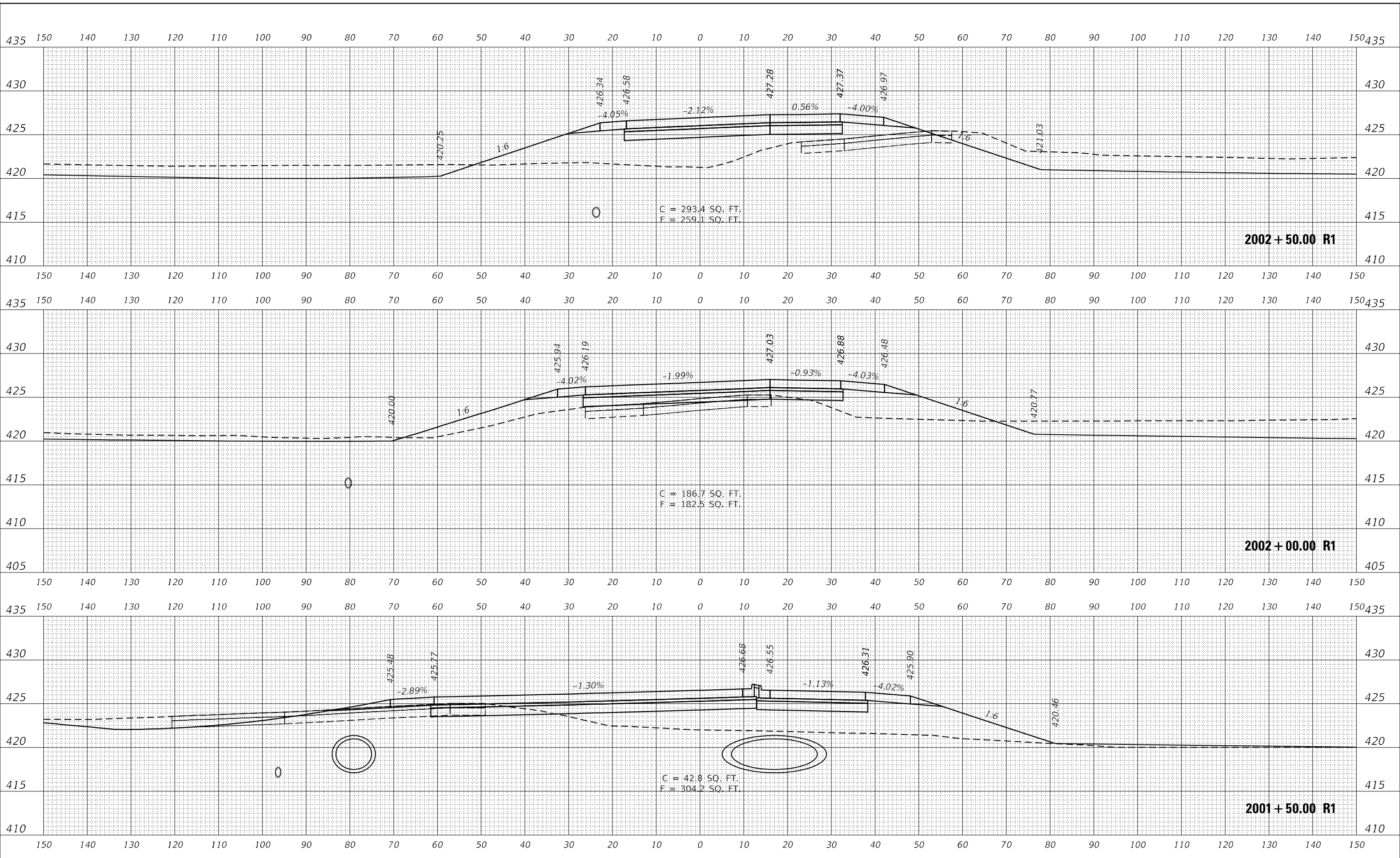
CROSS SECTIONS	
RAMP A	
SCALE: 1" = 10'	SHEET OF SHEETS
STA. 1114+50.00 R1 TO STA. 1115+50.00 R1	

F.A.I. RTE.	SECTION	COUNTY	TOTAL SHEETS	SHEET NO.
270	60-3K-1	MADISON	576	541
				CONTRACT NO. 76818
ILLINOIS FED. AID PROJECT				

DATE	
BY	
FINAL SURVEY	SURVEYED
NOTE BOOK	PLOTTED
NO.	TEMPLATE
	AREAS
	CHECKED

DATE	
BY	
ORIGINAL SURVEY	SURVEYED
NOTE BOOK	PLOTTED
NO.	TEMPLATE
	AREAS
	CHECKED

MODEL: TRM1.DWG  
FILE NAME: L:\DOT\170660\Draw\CADD\_Sheets\A\raacee Phase 1L



USER NAME = Matt Overbey	DESIGNED - MJO	REVISED -
	DRAWN - MJO	REVISED -
PLOT SCALE = 20,0000' / in.	CHECKED - JMM	REVISED -
PLOT DATE = 4/26/2024 (1:19:04 PM)	DATE - MARCH 2024	REVISED -

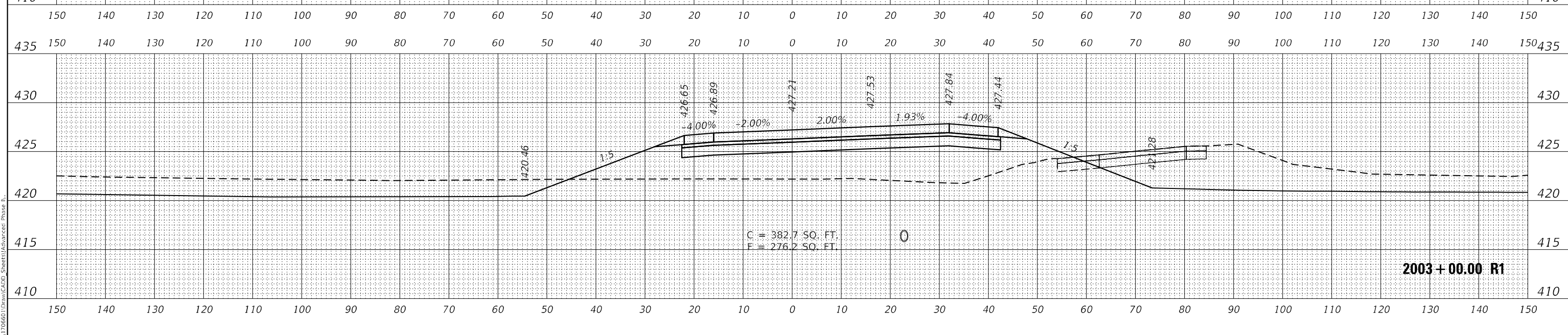
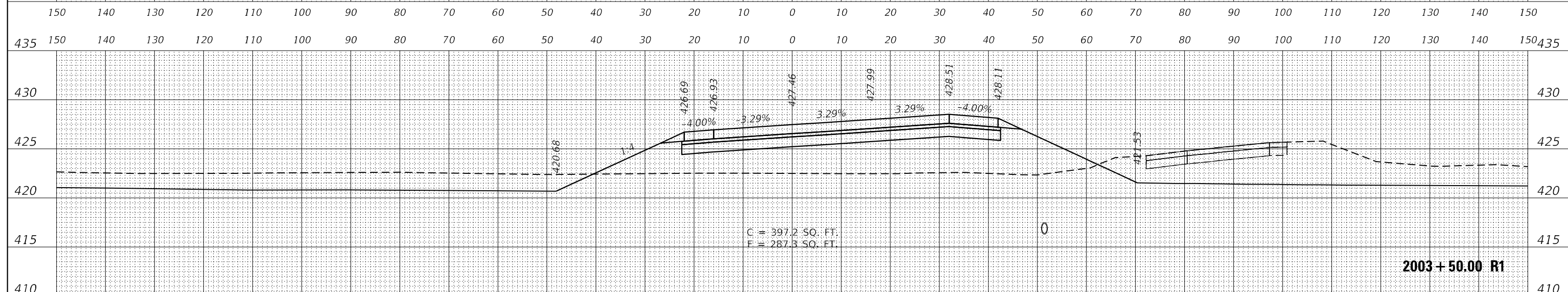
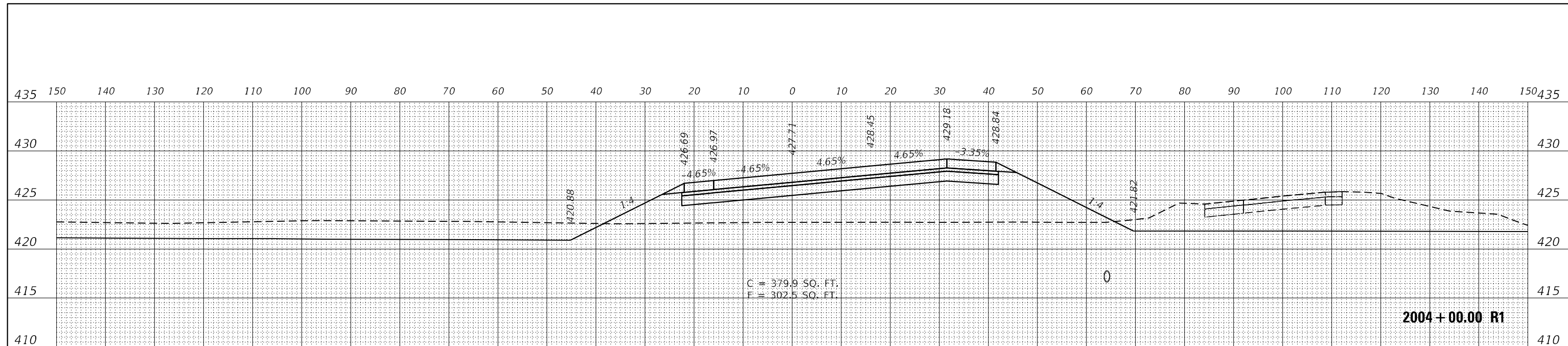
**STATE OF ILLINOIS  
DEPARTMENT OF TRANSPORTATION**

<b>CROSS SECTIONS RAMP B</b>	
SCALE: 1" = 10'	SHEET OF SHEETS STA. 2001+50.00 R1 TO STA. 2002+50.00 R1

F.A.I. RTE.	SECTION	COUNTY	TOTAL SHEETS	SHEET NO.
270	60-3K-1	MADISON	576	542
CONTRACT NO. 76818				
ILLINOIS FED. AID PROJECT				

DATE	
BY	
FINAL SURVEY	SURVEYED
NOTE BOOK	PLOTTED
NO.	TEMPLATE
	AREAS
	CHECKED

DATE	
BY	
ORIGINAL SURVEY	SURVEYED
NOTE BOOK	PLOTTED
NO.	TEMPLATE
	AREAS
	CHECKED



USER NAME = Matt Overbey	DESIGNED - MJO	REVISED -
PLOT SCALE = 20,0000' / in.	DRAWN - MJO	REVISED -
PLOT DATE = 4/26/2024 (1:19:05 PM)	CHECKED - JMM	REVISED -
	DATE - MARCH 2024	REVISED -

**STATE OF ILLINOIS  
DEPARTMENT OF TRANSPORTATION**

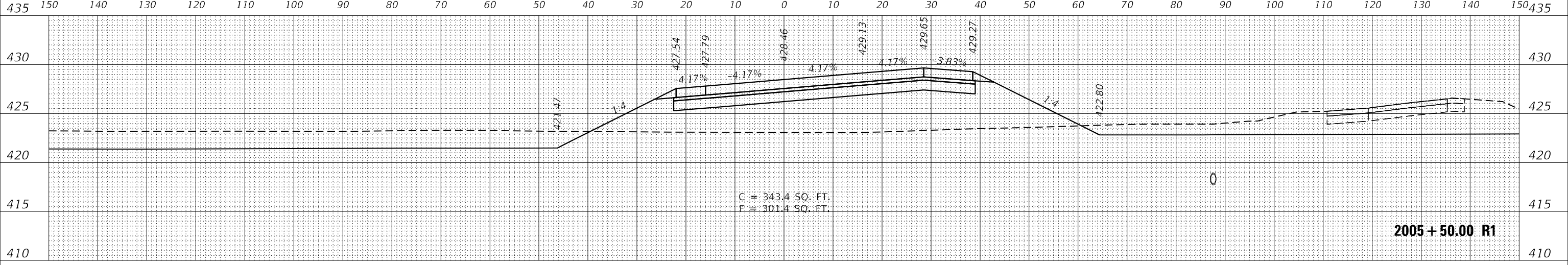
<b>CROSS SECTIONS RAMP B</b>	
SCALE: 1" = 10'	SHEET OF SHEETS
STA. 2003+00.00 R1 TO STA. 2004+00.00 R1	

F.A.I. RTE.	SECTION	COUNTY	TOTAL SHEETS	SHEET NO.
270	60-3K-1	MADISON	576	543
CONTRACT NO. 76818				
ILLINOIS FED. AID PROJECT				

MODEL: TRM1.DWG  
FILE NAME: L:\DOT\170660\Draw\CADD\_Sheets\A\A0000000.dwg



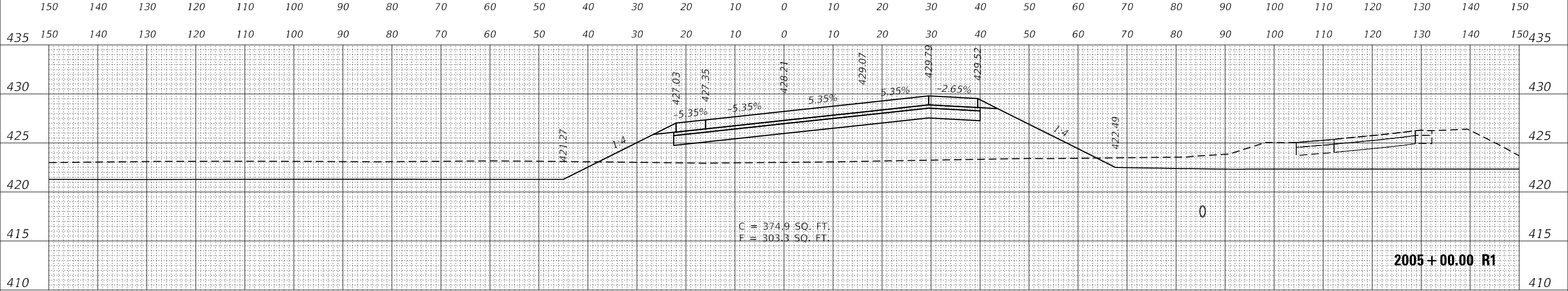
DATE	
BY	
FINAL SURVEY	SURVEYED
NOTE BOOK	PLOTTED
NO.	TEMPLATE
	AREAS
	CHECKED



C = 343.4 SQ. FT.  
F = 301.4 SQ. FT.

2005+50.00 R1

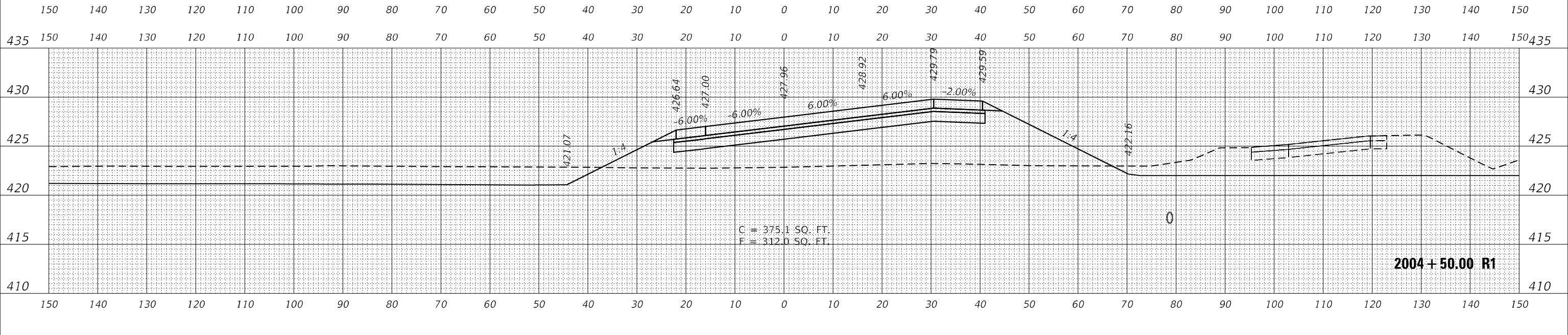
DATE	
BY	
ORIGINAL SURVEY	SURVEYED
NOTE BOOK	PLOTTED
NO.	TEMPLATE
	AREAS
	CHECKED



C = 374.9 SQ. FT.  
F = 303.3 SQ. FT.

2005+00.00 R1

MODEL: TRM1.DWG  
FILE NAME: L:\DOT\170660\Draw\CADD\_Sheets\A\A0000001.dwg



C = 375.1 SQ. FT.  
F = 312.0 SQ. FT.

2004+50.00 R1

USER NAME = Matt Overbey	DESIGNED - MJO	REVISED -
	DRAWN - MJO	REVISED -
PLOT SCALE = 20,0000' / in.	CHECKED - JMM	REVISED -
PLOT DATE = 4/26/2024 (1:19:05 PM)	DATE - MARCH 2024	REVISED -

STATE OF ILLINOIS  
DEPARTMENT OF TRANSPORTATION

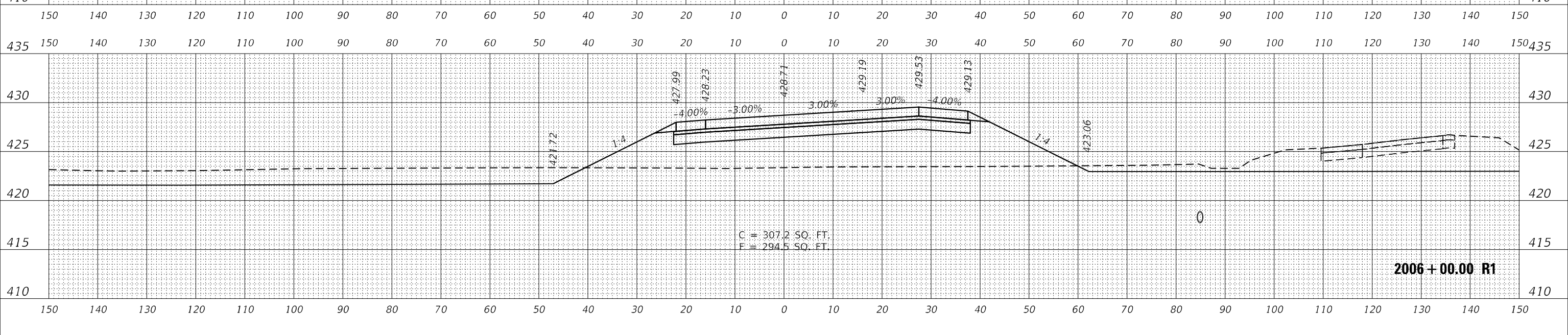
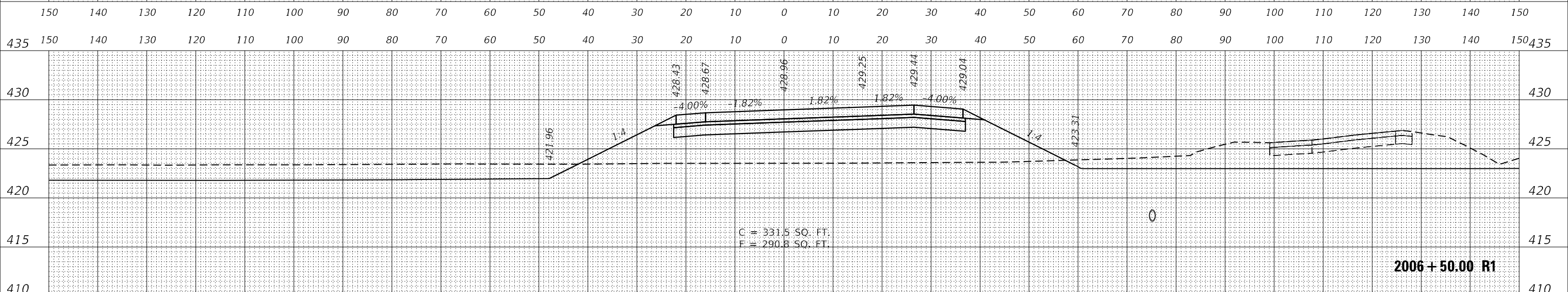
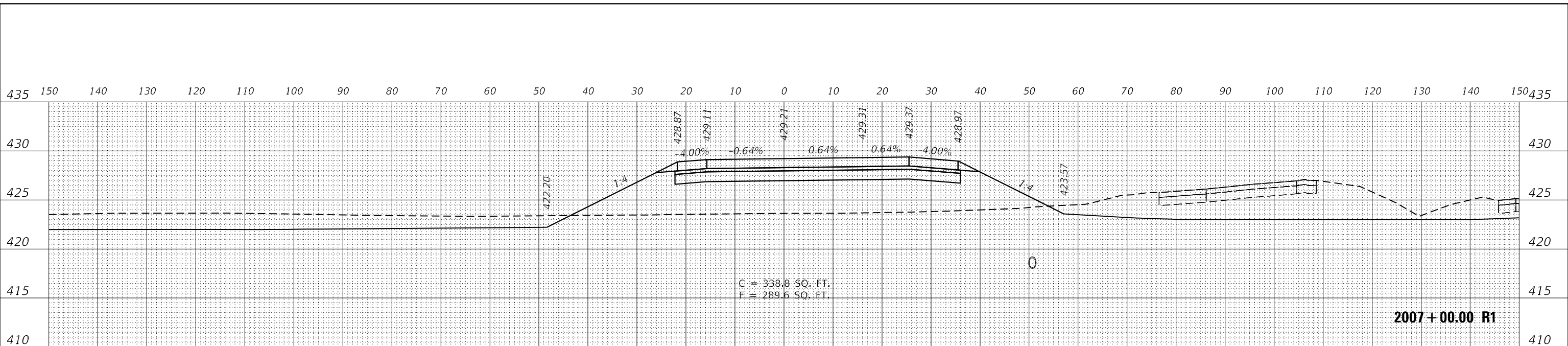
CROSS SECTIONS	
RAMP B	
SCALE: 1" = 10'	SHEET OF SHEETS
STA. 2004+50.00 R1 TO STA. 2005+50.00 R1	

F.A.I. RTE.	SECTION	COUNTY	TOTAL SHEETS	SHEET NO.
270	60-3K-1	MADISON	576	544
				CONTRACT NO. 76818
ILLINOIS FED. AID PROJECT				

DATE	
BY	
FINAL SURVEY	SURVEYED
NOTE BOOK	PLOTTED
NO.	TEMPLATE
	AREAS
	CHECKED

DATE	
BY	
ORIGINAL SURVEY	SURVEYED
NOTE BOOK	PLOTTED
NO.	TEMPLATE
	AREAS
	CHECKED

MODEL: TRM1.DWG  
FILE NAME: L:\DOT\170660\Draw\CADD\_Sheets\A\A0660.R1



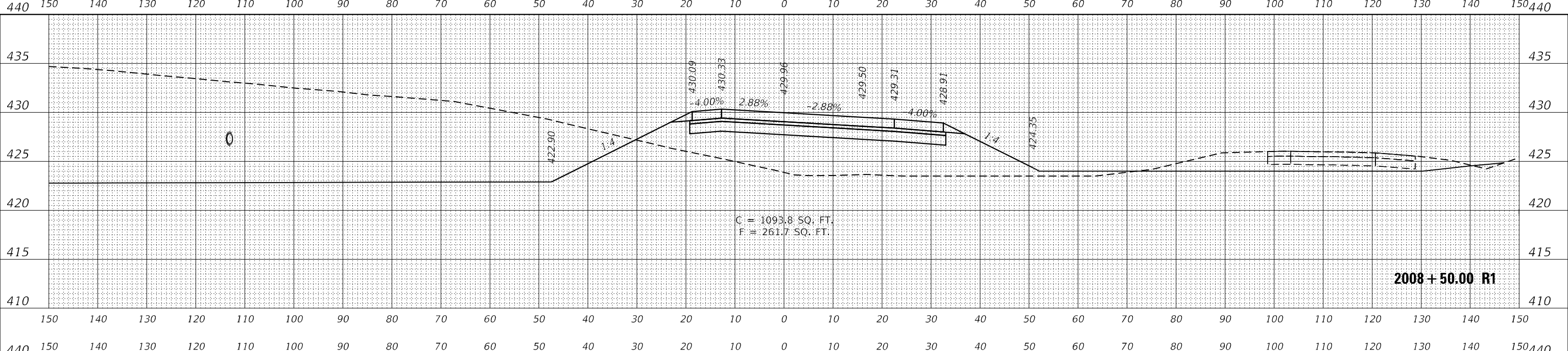
USER NAME = Matt Overbey	DESIGNED - MJO	REVISED -
	DRAWN - MJO	REVISED -
PLOT SCALE = 20,0000' / in.	CHECKED - JMM	REVISED -
PLOT DATE = 4/26/2024 (1:19:06 PM)	DATE - MARCH 2024	REVISED -

**STATE OF ILLINOIS  
DEPARTMENT OF TRANSPORTATION**

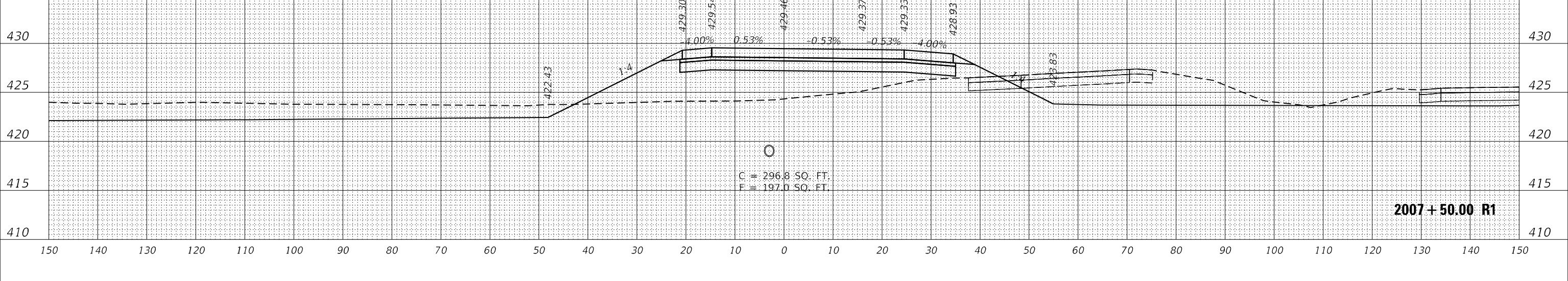
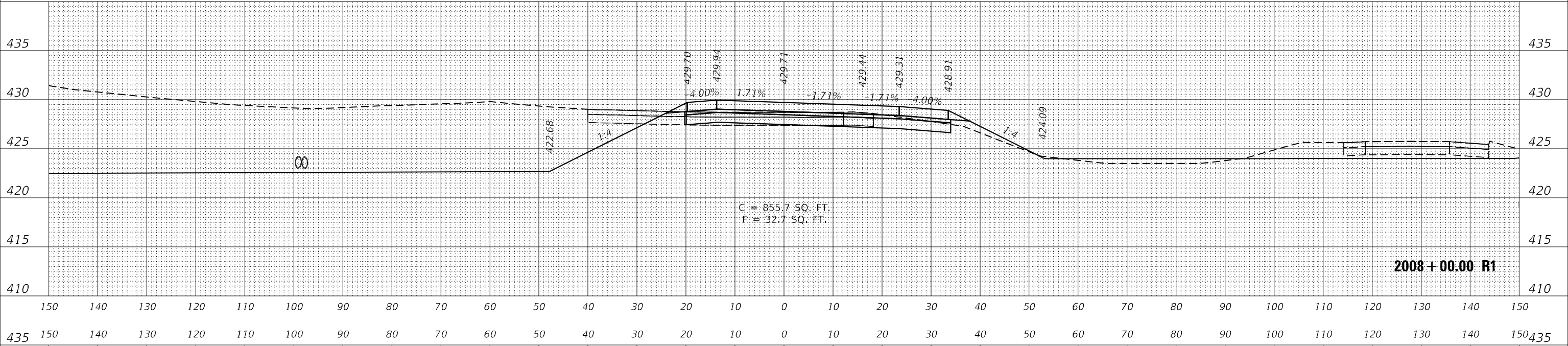
<b>CROSS SECTIONS RAMP B</b>			
SCALE: 1" = 10'	SHEET	OF	SHEETS
STA. 2006+00.00 R1 TO STA. 2007+00.00 R1			

F.A.I. RTE.	SECTION	COUNTY	TOTAL SHEETS	SHEET NO.
270	60-3K-1	MADISON	576	545
CONTRACT NO. 76818				
ILLINOIS FED. AID PROJECT				

DATE	
BY	
FINAL SURVEY	SURVEYED
NOTE BOOK	PLOTTED
NO.	AREAS CHECKED



DATE	
BY	
ORIGINAL SURVEY	SURVEYED
NOTE BOOK	PLOTTED
NO.	AREAS CHECKED



MODEL: TRM1.DWG  
FILE NAME: L:\DOT\170660\Draw\CADD\_Sheets\A\Phase II

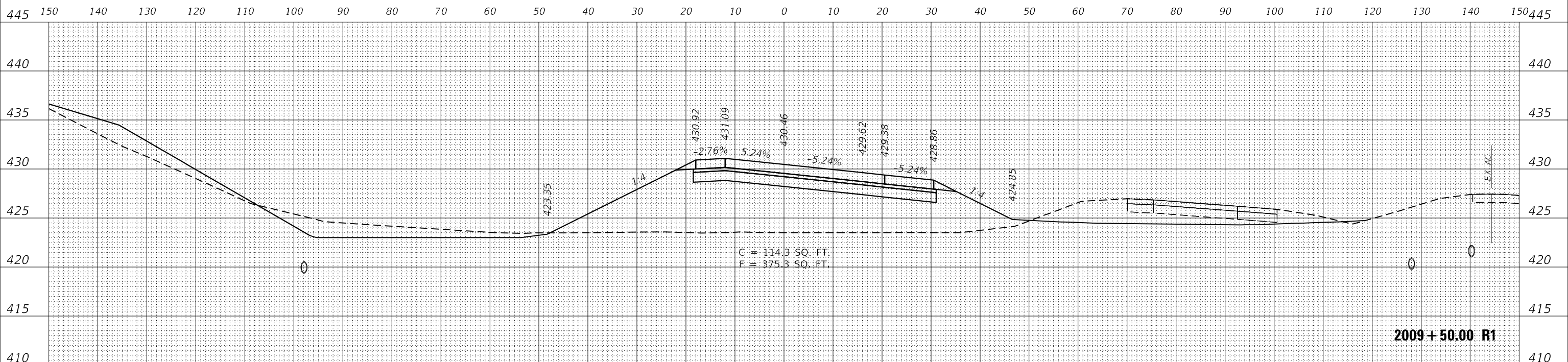
USER NAME = Matt Overbey	DESIGNED - MJO	REVISED -
	DRAWN - MJO	REVISED -
PLOT SCALE = 20,0000' / in.	CHECKED - JMM	REVISED -
PLOT DATE = 4/26/2024 (1:19:06 PM)	DATE - MARCH 2024	REVISED -

STATE OF ILLINOIS  
DEPARTMENT OF TRANSPORTATION

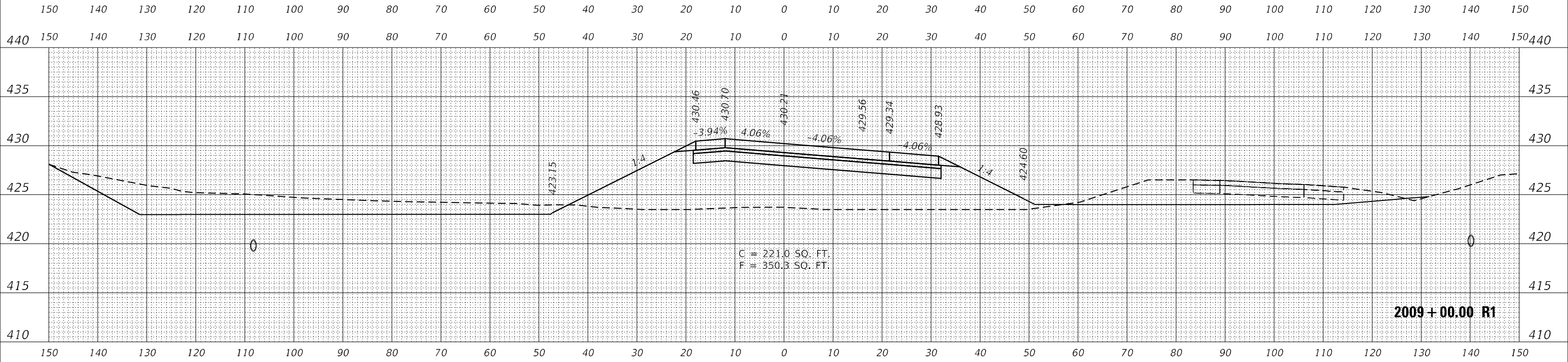
CROSS SECTIONS	
RAMP B	
SCALE: 1" = 10'	SHEET OF SHEETS
STA. 2007+50.00 R1 TO STA. 2008+50.00 R1	

F.A.I. RTE.	SECTION	COUNTY	TOTAL SHEETS	SHEET NO.
270	60-3K-1	MADISON	576	546
CONTRACT NO. 76818				
ILLINOIS FED. AID PROJECT				

BY	DATE



BY	DATE



MODEL: IRT1.DWG  
 FILE NAME: L:\DOT170660\Draws\CADD\_Sheets\A\A0000001.dwg

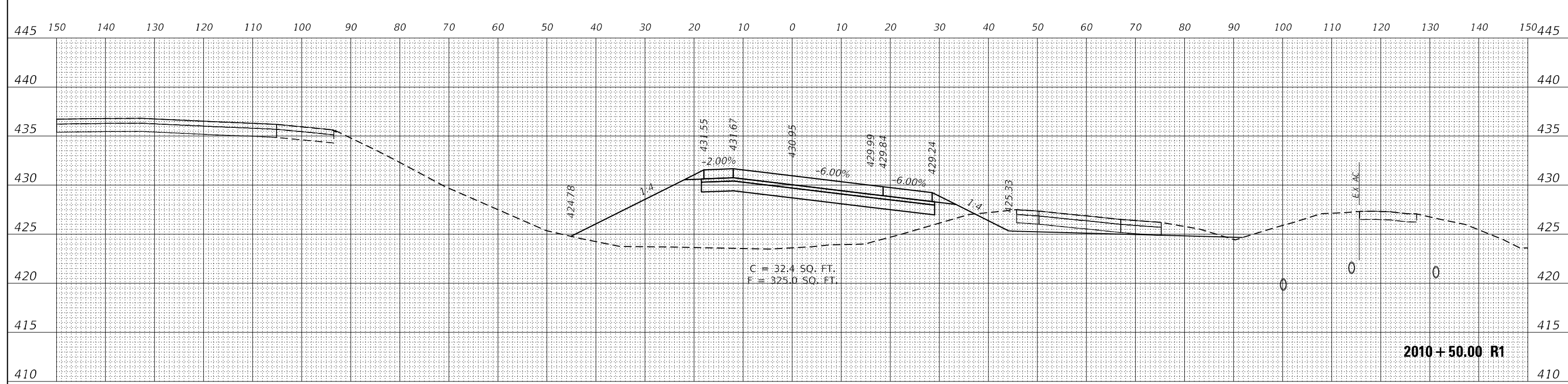
USER NAME = Matt Overbey	DESIGNED - MJO	REVISED -
	DRAWN - MJO	REVISED -
PLOT SCALE = 20,0000 * / in.	CHECKED - JMM	REVISED -
PLOT DATE = 4/26/2024 (1:19:07 PM)	DATE - MARCH 2024	REVISED -

**STATE OF ILLINOIS  
DEPARTMENT OF TRANSPORTATION**

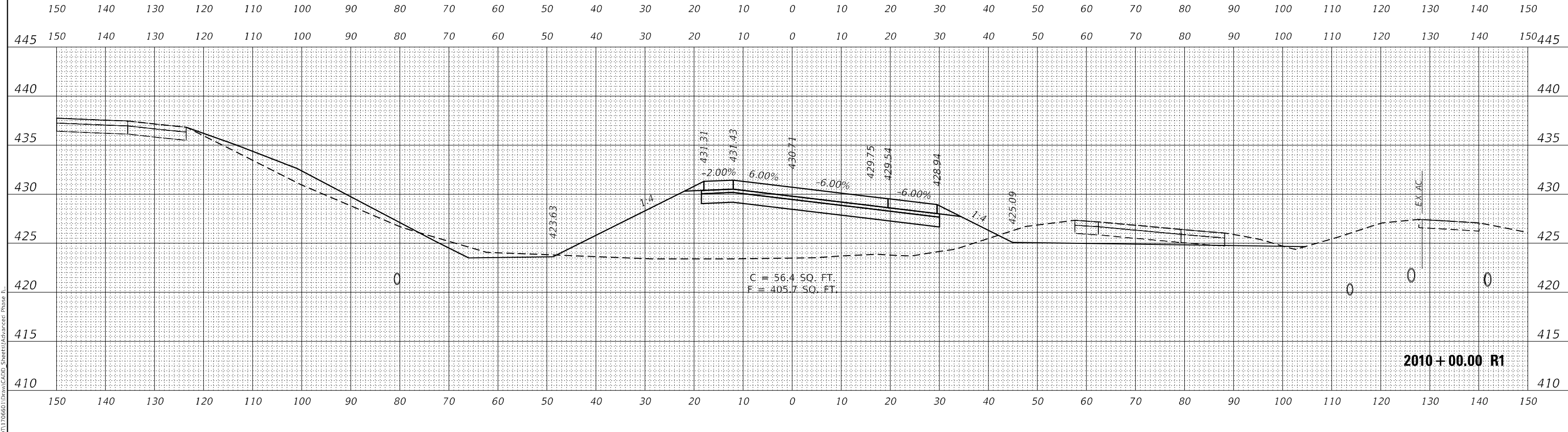
<b>CROSS SECTIONS RAMP B</b>	
SCALE: 1" = 10'	SHEET OF SHEETS STA. 2009+00.00 R1 TO STA. 2009+50.00 R1

F.A.I. RTE.	SECTION	COUNTY	TOTAL SHEETS	SHEET NO.
270	60-3K-1	MADISON	576	547
CONTRACT NO. 76818				
ILLINOIS FED. AID PROJECT				

DATE	
BY	
FINAL SURVEY	SURVEYED
NOTE BOOK	PLOTTED
NO.	TEMPLATE
	AREAS
	CHECKED



DATE	
BY	
ORIGINAL SURVEY	SURVEYED
NOTE BOOK	PLOTTED
NO.	TEMPLATE
	AREAS
	CHECKED



MODEL: TRM1.DWG  
FILE NAME: L:\DOT\170660\Draw\CADD\_Sheets\A\A-RampB.rvt

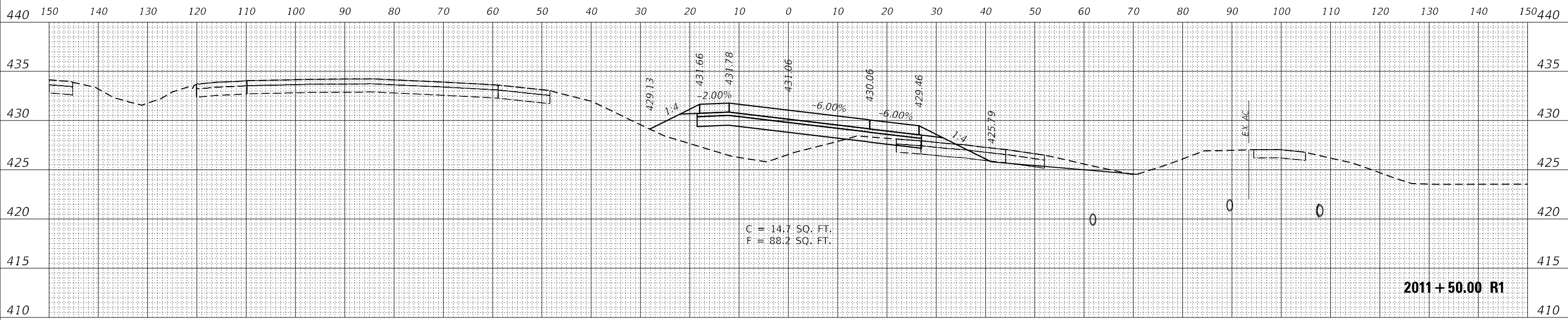
USER NAME = Matt Overbey	DESIGNED - MJO	REVISED -
	DRAWN - MJO	REVISED -
PLOT SCALE = 20,0000 * / in.	CHECKED - JMM	REVISED -
PLOT DATE = 4/26/2024 (1:19:07 PM)	DATE - MARCH 2024	REVISED -

**STATE OF ILLINOIS  
DEPARTMENT OF TRANSPORTATION**

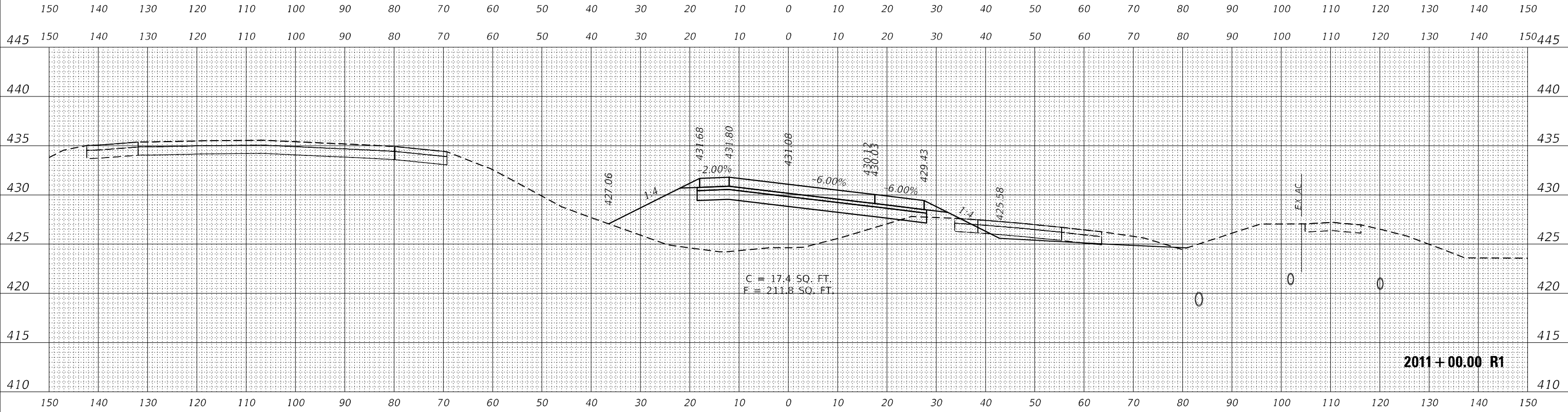
<b>CROSS SECTIONS RAMP B</b>			
SCALE: 1" = 10'	SHEET	OF	SHEETS
STA. 2010+00.00 R1 TO STA. 2010+50.00 R1			

F.A.I. RTE.	SECTION	COUNTY	TOTAL SHEETS	SHEET NO.
270	60-3K-1	MADISON	576	548
				CONTRACT NO. 76818
ILLINOIS FED. AID PROJECT				

BY	DATE
FINAL SURVEY	SURVEYED
NOTE BOOK	TEMPLATED
NO.	AREAS CHECKED



BY	DATE
ORIGINAL SURVEY	SURVEYED
NOTE BOOK	TEMPLATED
NO.	AREAS CHECKED



MODEL TRF1.DWG  
FILE NAME: L:\DOT\170660\Draw\CADD\_Sheets\A\crossec Phase II

USER NAME = Matt Overbey	DESIGNED - MJO	REVISED -
PLOT SCALE = 20,0000 * / in.	DRAWN - MJO	REVISED -
PLOT DATE = 4/26/2024 (1:19:08 PM)	CHECKED - JMM	REVISED -
	DATE - MARCH 2024	REVISED -

STATE OF ILLINOIS  
DEPARTMENT OF TRANSPORTATION

SCALE: 1" = 10'	SHEET	OF	SHEETS	STA. 2011+00.00 R1 TO STA. 2011+50.00 R1
-----------------	-------	----	--------	--

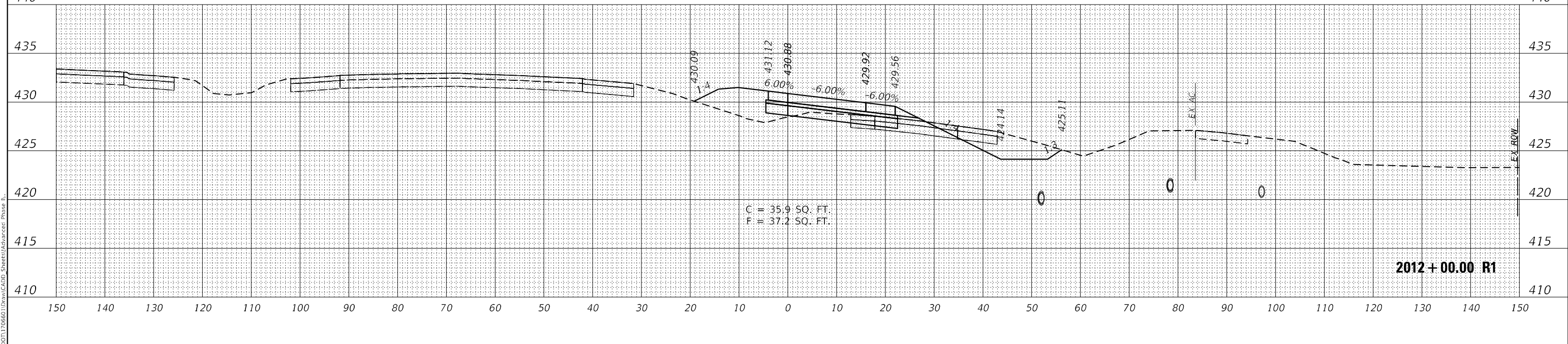
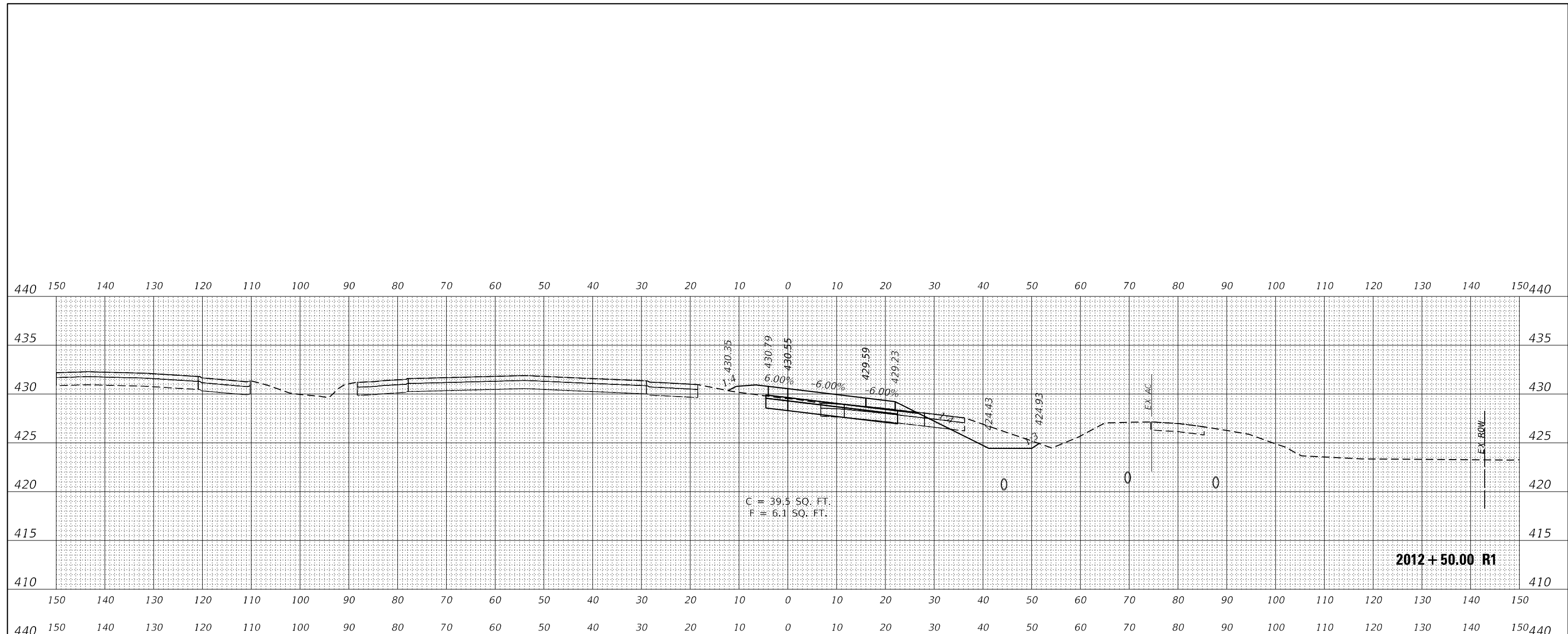
CROSS SECTIONS  
RAMP B

F.A.I. RTE.	SECTION	COUNTY	TOTAL SHEETS	SHEET NO.
270	60-3K-1	MADISON	576	549
CONTRACT NO. 76818				
ILLINOIS FED. AID PROJECT				

FINAL SURVEY	SURVEYED	DATE
NOTE BOOK	PLOTTED	BY
NO.	TEMPLATE	
	AREAS CHECKED	
	AREAS CHECKED	

ORIGINAL SURVEY	SURVEYED	DATE
NOTE BOOK	PLOTTED	BY
NO.	TEMPLATE	
	AREAS CHECKED	
	AREAS CHECKED	

MODEL: INTL.DWG  
FILE NAME: L:\DOT\170660\Draw\CADD\_Sheets\A\A000001.dwg



USER NAME = Matt Overbey	DESIGNED - MJO	REVISED -
PLOT SCALE = 20,0000' / in.	DRAWN - MJO	REVISED -
PLOT DATE = 4/26/2024 (1:19:08 PM)	CHECKED - JMM	REVISED -
	DATE - MARCH 2024	REVISED -

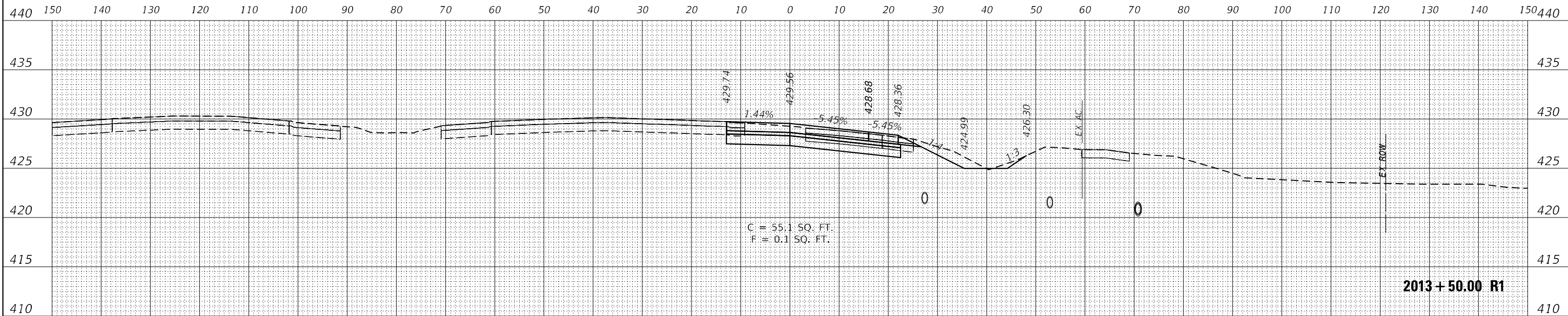
**STATE OF ILLINOIS  
DEPARTMENT OF TRANSPORTATION**

<b>CROSS SECTIONS RAMP B</b>	
SCALE: 1" = 10'	SHEET OF SHEETS
STA. 2012+00.00 R1 TO STA. 2012+50.00 R1	

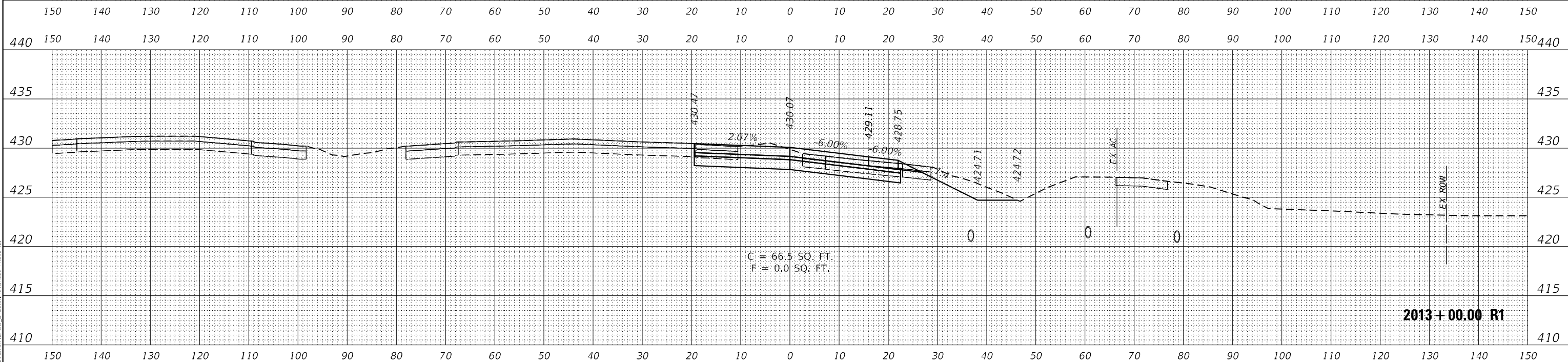
F.A.I. RTE.	SECTION	COUNTY	TOTAL SHEETS	SHEET NO.
270	60-3K-1	MADISON	576	550
CONTRACT NO. 76818				
ILLINOIS FED. AID PROJECT				



FINAL SURVEY	SURVEYED	DATE
NOTE BOOK	PLOTTED	BY
NO.	TEMPLATE	
	AREAS CHECKED	



ORIGINAL SURVEY	SURVEYED	DATE
NOTE BOOK	PLOTTED	BY
NO.	TEMPLATE	
	AREAS CHECKED	



MODEL: IRT1.DWG  
FILE NAME: L:\DOT\170660\Draw\CADD\_Sheets\A\A000000.dwg

USER NAME = Matt Overbey	DESIGNED - MJO	REVISED -
PLOT SCALE = 20,0000 * / in.	DRAWN - MJO	REVISED -
PLOT DATE = 4/26/2024 (1:19:09 PM)	CHECKED - JMM	REVISED -
	DATE - MARCH 2024	REVISED -

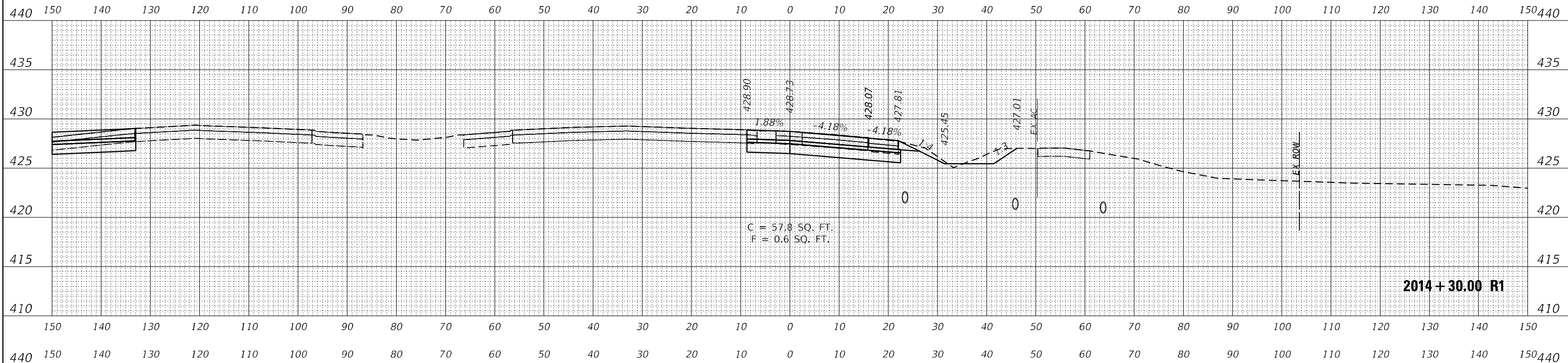
**STATE OF ILLINOIS  
DEPARTMENT OF TRANSPORTATION**

**CROSS SECTIONS  
RAMP B**

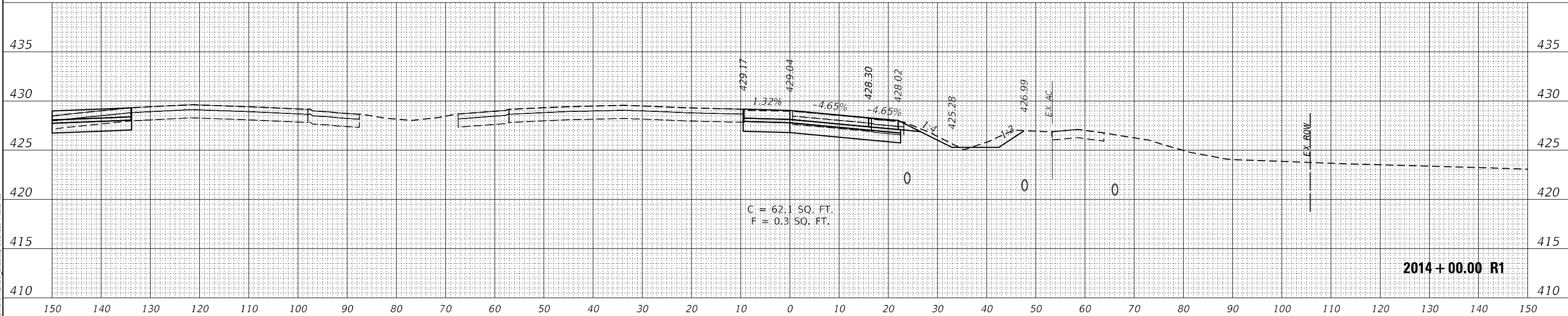
SCALE: 1" = 10' SHEET OF SHEETS STA. 2013+00.00 R1 TO STA. 2013+50.00 R1

F.A.I. RTE.	SECTION	COUNTY	TOTAL SHEETS	SHEET NO.
270	60-3K-1	MADISON	576	551
				CONTRACT NO. 76818
ILLINOIS FED. AID PROJECT				

FINAL SURVEY	SURVEYED	DATE
NOTE BOOK	PLOTTED	BY
NO.	TEMPLATE	
	AREAS CHECKED	
	AREAS CHECKED	



ORIGINAL SURVEY	SURVEYED	DATE
NOTE BOOK	PLOTTED	BY
NO.	TEMPLATE	
	AREAS CHECKED	
	AREAS CHECKED	



MODEL: INTL.DWG  
FILE NAME: L:\DOT\170660\Draw\CADD\_Sheets\A\A000000.dwg

USER NAME = Matt Overbey	DESIGNED - MJO	REVISED -
	DRAWN - MJO	REVISED -
PLOT SCALE = 20,0000 * / in.	CHECKED - JMM	REVISED -
PLOT DATE = 4/26/2024 (1:19:09 PM)	DATE - MARCH 2024	REVISED -

**STATE OF ILLINOIS  
DEPARTMENT OF TRANSPORTATION**

**CROSS SECTIONS  
RAMP B**

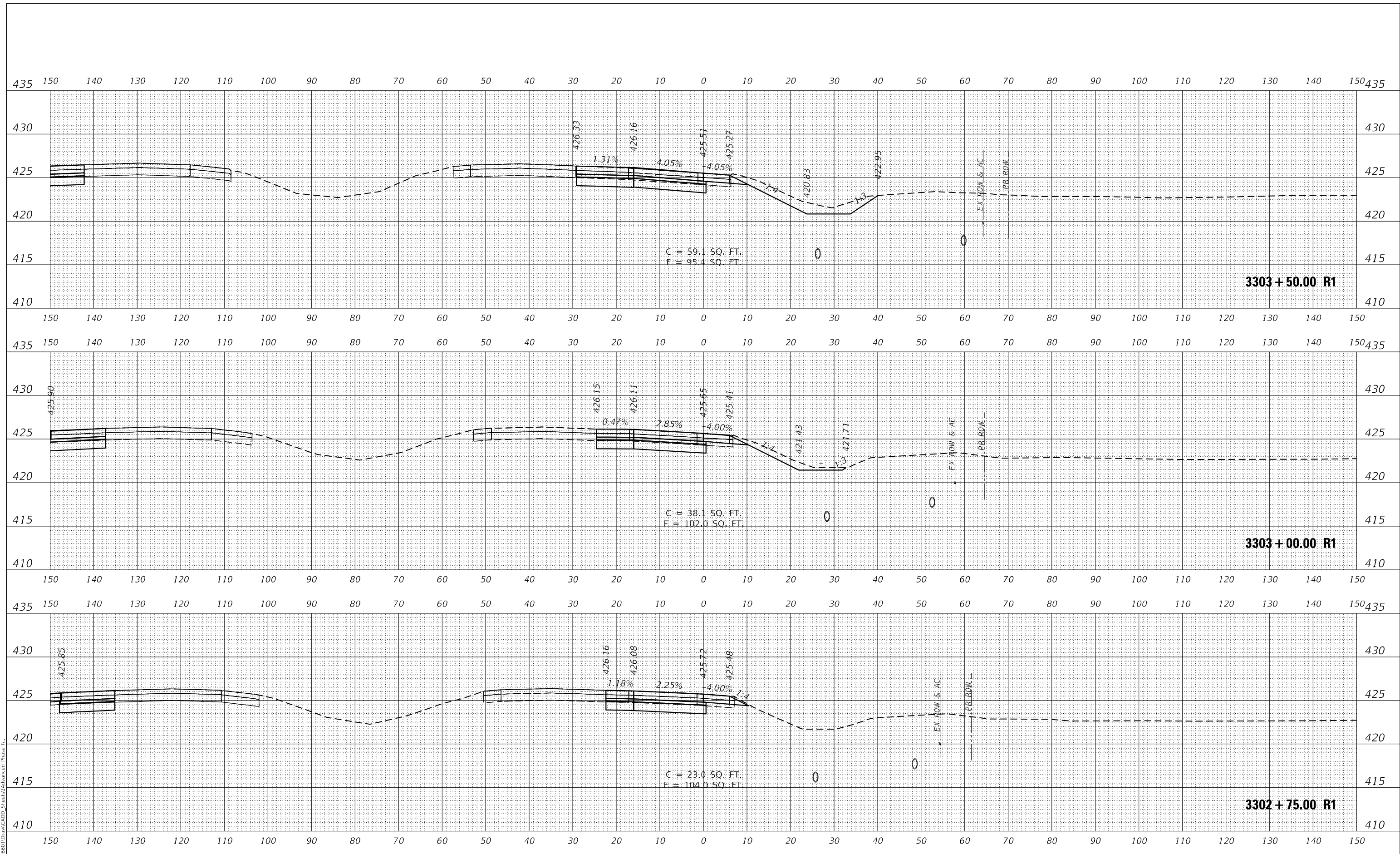
SCALE: 1" = 10' SHEET OF SHEETS STA. 2014+00.00 R1 TO STA. 2014+30.00 R1

F.A.I. RTE.	SECTION	COUNTY	TOTAL SHEETS	SHEET NO.
270	60-3K-1	MADISON	576	552
			CONTRACT NO. 76818	
ILLINOIS FED. AID PROJECT				

DATE	
BY	
FINAL SURVEY	SURVEYED
NOTE BOOK	PLOTTED
NO.	TEMPLATE
	AREAS
	CHECKED

DATE	
BY	
ORIGINAL SURVEY	SURVEYED
NOTE BOOK	PLOTTED
NO.	TEMPLATE
	AREAS
	CHECKED

MODEL: TRM1.DWG  
FILE NAME: L:\DOT\170660\Draw\CADD\_Sheets\A\A000000.dwg



USER NAME = Matt Overbey	DESIGNED - MJO	REVISED -
	DRAWN - MJO	REVISED -
PLOT SCALE = 20,0000' / in.	CHECKED - JMM	REVISED -
PLOT DATE = 4/26/2024 (1:19:34 PM)	DATE - MARCH 2024	REVISED -

**STATE OF ILLINOIS  
DEPARTMENT OF TRANSPORTATION**

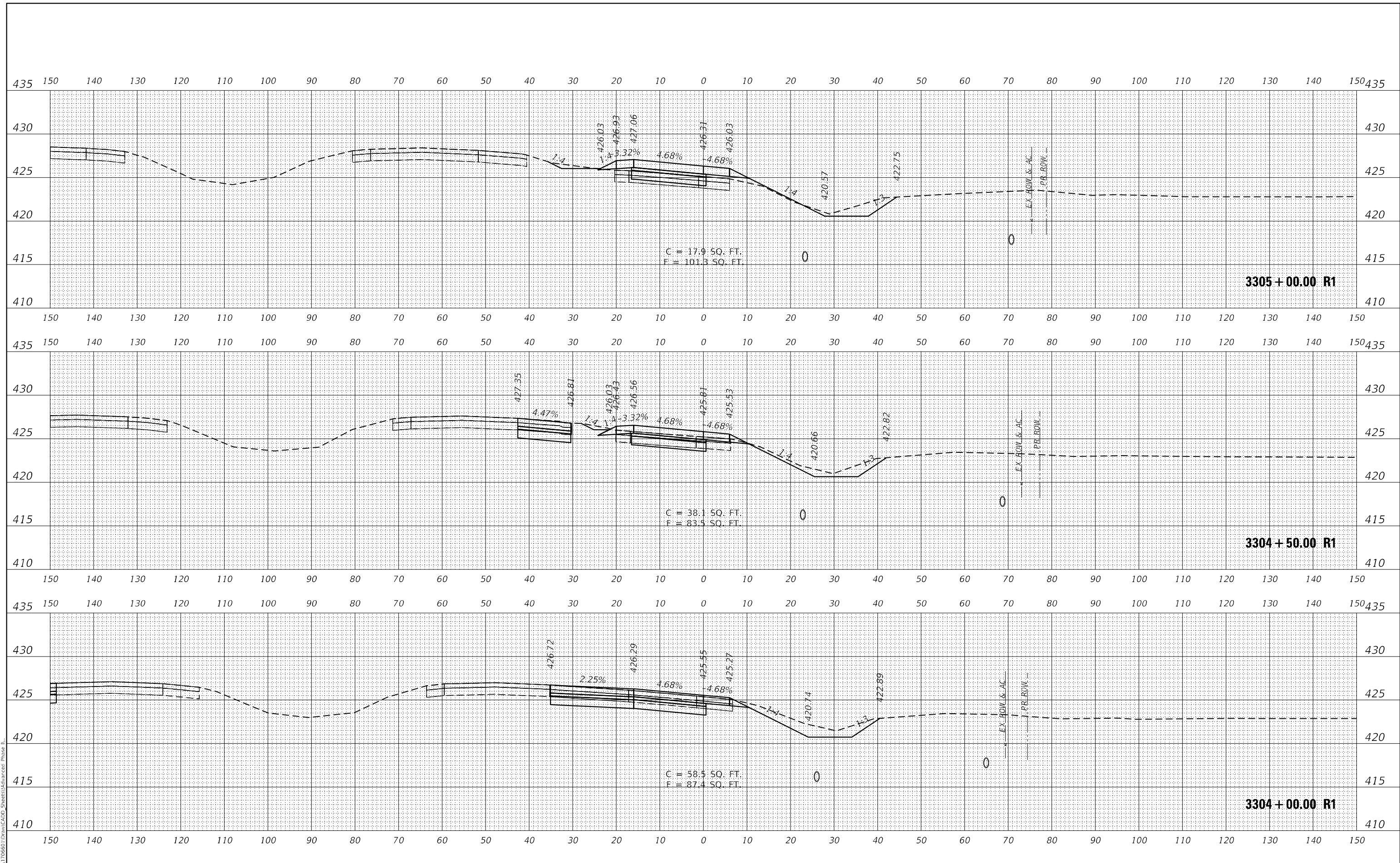
<b>CROSS SECTIONS RAMP C</b>	
SCALE: 1" = 10'	SHEET OF SHEETS STA. 3302+75.00 R1 TO STA. 3303+50.00 R1

F.A.I. RTE.	SECTION	COUNTY	TOTAL SHEETS	SHEET NO.
270	60-3K-1	MADISON	576	553
				CONTRACT NO. 76818
ILLINOIS FED. AID PROJECT				

DATE	
BY	
FINAL SURVEY	SURVEYED
NOTE BOOK	PLOTTED
NO.	TEMPLATE
	AREAS
	CHECKED

DATE	
BY	
ORIGINAL SURVEY	SURVEYED
NOTE BOOK	PLOTTED
NO.	TEMPLATE
	AREAS
	CHECKED

MODEL: TRM1.DWG  
FILE NAME: L:\DOT\170660\Draw\CADD\_Sheets\A\A-Ramp C.dwg



USER NAME = Matt Overbey	DESIGNED - MJO	REVISED -
	DRAWN - MJO	REVISED -
PLOT SCALE = 20,0000' / in.	CHECKED - JMM	REVISED -
PLOT DATE = 4/26/2024 (1:19:34 PM)	DATE - MARCH 2024	REVISED -

**STATE OF ILLINOIS  
DEPARTMENT OF TRANSPORTATION**

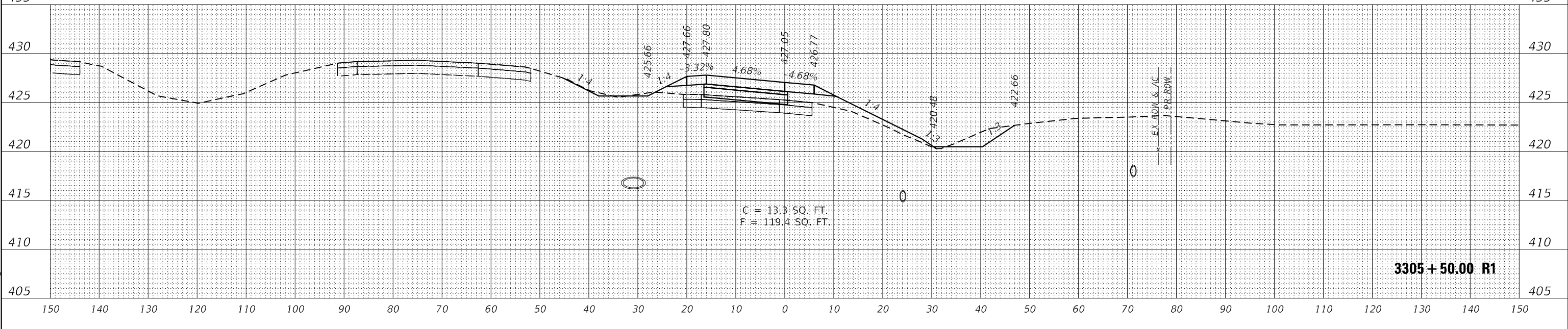
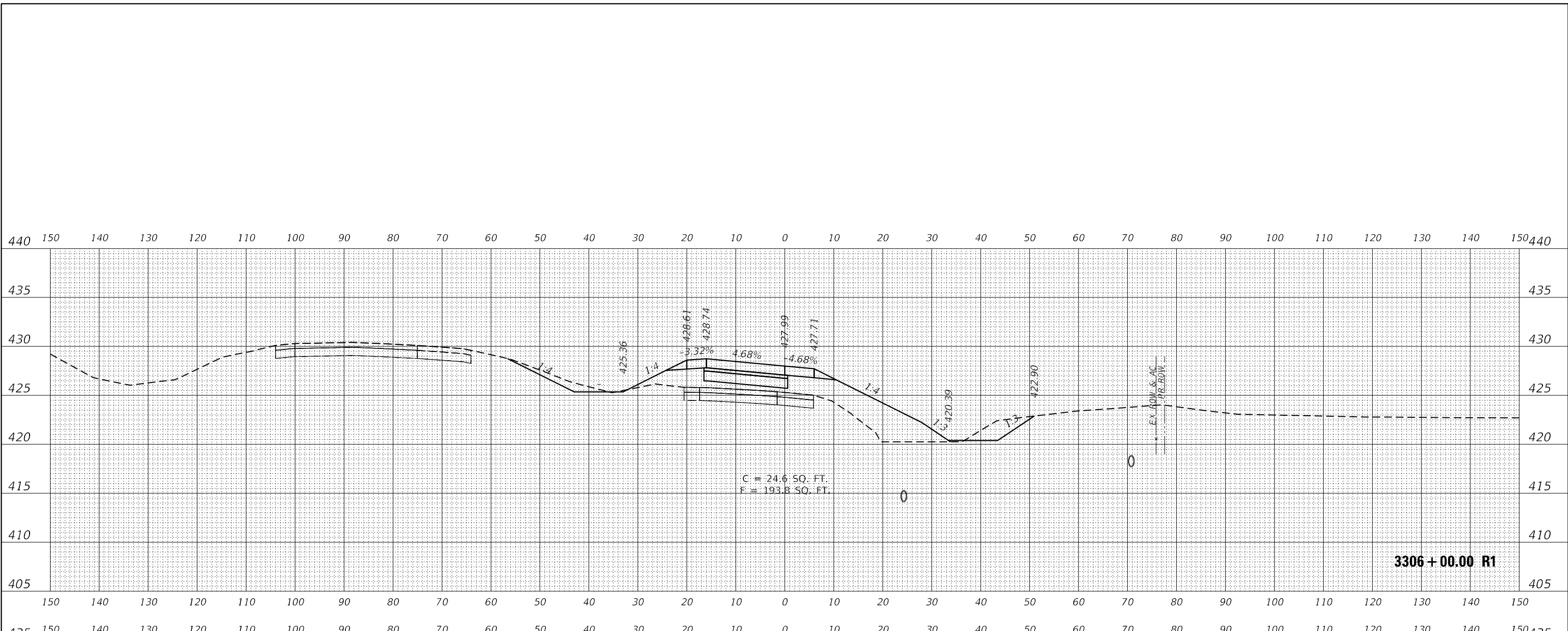
<b>CROSS SECTIONS RAMP C</b>	
SCALE: 1" = 10'	SHEET OF SHEETS
STA. 3304+00.00 R1 TO STA. 3305+00.00 R1	

F.A.I. RTE.	SECTION	COUNTY	TOTAL SHEETS	SHEET NO.
270	60-3K-1	MADISON	576	554
CONTRACT NO. 76818				
ILLINOIS FED. AID PROJECT				

FINAL SURVEY NO.	DATE
SURVEYED	
PLOTTED	
TEMPLATE	
AREAS	
CHECKED	

ORIGINAL SURVEY NO.	DATE
SURVEYED	
PLOTTED	
TEMPLATE	
AREAS	
CHECKED	

MODEL: TRM1.DWG  
FILE NAME: L:\DOT\170660\Draw\CADD\_Sheets\A\Propose Phase 1L

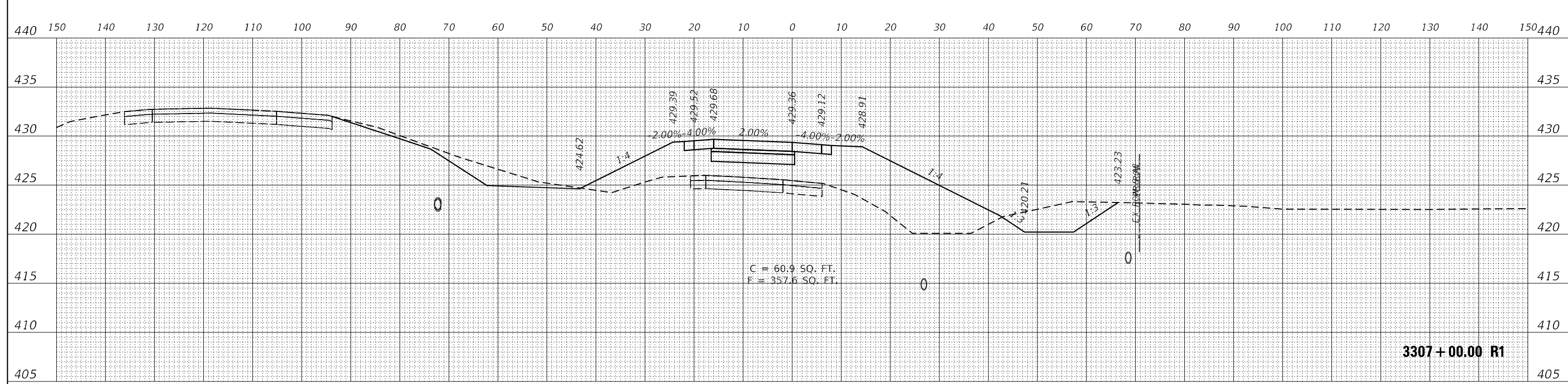


USER NAME = Matt Overbey	DESIGNED - MJO	REVISED -
	DRAWN - MJO	REVISED -
PLOT SCALE = 20,0000' / in.	CHECKED - JMM	REVISED -
PLOT DATE = 4/26/2024 (1:19:35 PM)	DATE - MARCH 2024	REVISED -

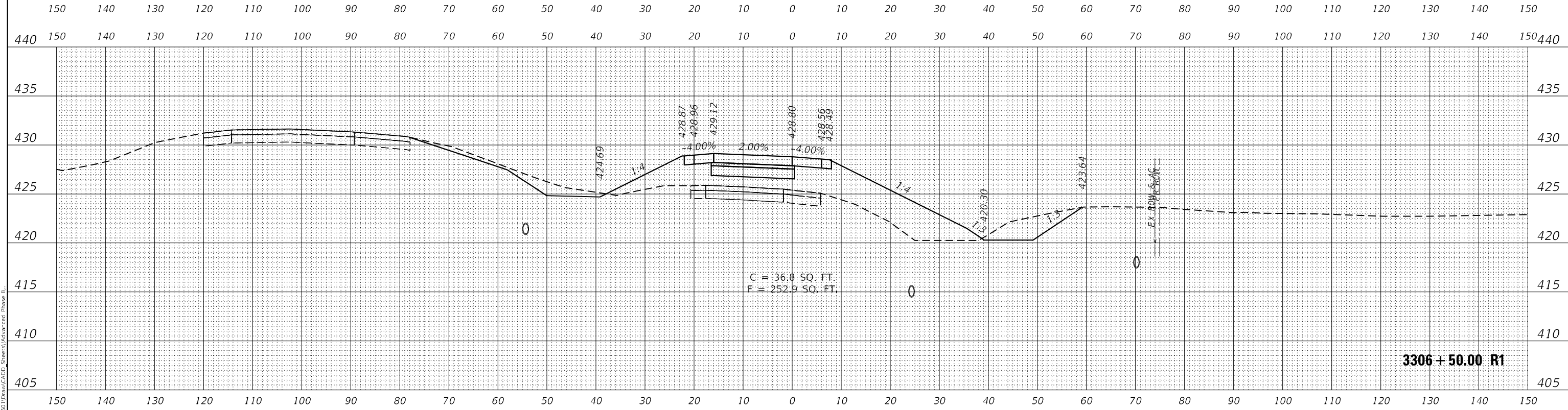
STATE OF ILLINOIS  
DEPARTMENT OF TRANSPORTATION

SCALE: 1" = 10'		SHEET OF SHEETS		CROSS SECTIONS RAMP C		F.A.I. RTE.	SECTION	COUNTY	TOTAL SHEETS	SHEET NO.
						270	60-3K-1	MADISON	576	555
				STA. 3305+50.00 R1 TO STA. 3306+00.00 R1		ILLINOIS		FED. AID PROJECT		
								CONTRACT NO. 76818		

FINAL SURVEY NO.	SURVEYED	DATE
NOTE BOOK NO.	PLOTTED	
	TEMPLATE	
	AREAS CHECKED	



ORIGINAL SURVEY NO.	SURVEYED	DATE
NOTE BOOK NO.	PLOTTED	
	TEMPLATE	
	AREAS CHECKED	



MODEL: TRM1.DWG  
FILE NAME: L:\DOT\170660\Draw\CADD\_Sheets\A\arcee Phase 1L

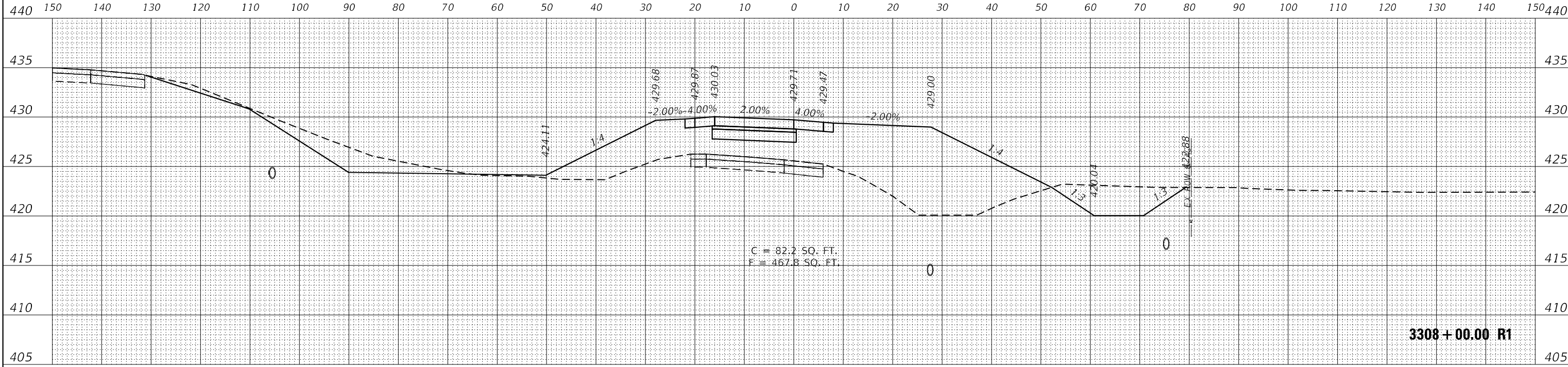
USER NAME = Matt Overbey	DESIGNED - MJO	REVISED -
	DRAWN - MJO	REVISED -
PLOT SCALE = 20,0000 * / in.	CHECKED - JMM	REVISED -
PLOT DATE = 4/26/2024 (1:19:35 PM)	DATE - MARCH 2024	REVISED -

**STATE OF ILLINOIS  
DEPARTMENT OF TRANSPORTATION**

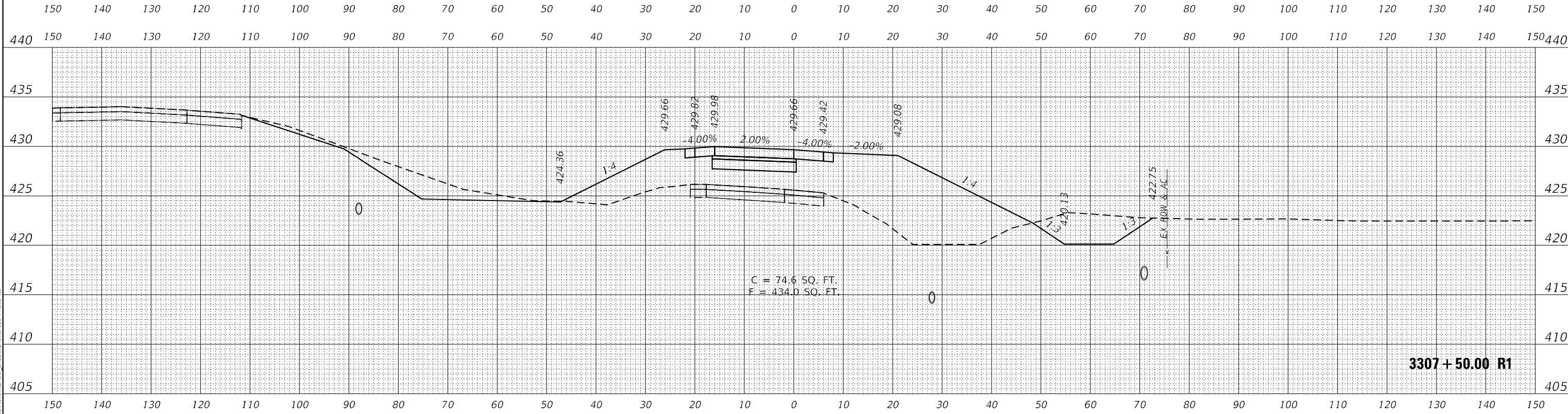
<b>CROSS SECTIONS RAMP C</b>	
SCALE: 1" = 10'	SHEET OF SHEETS
STA. 3306+50.00 R1 TO STA. 3307+00.00 R1	

F.A.I. RTE.	SECTION	COUNTY	TOTAL SHEETS	SHEET NO.
270	60-3K-1	MADISON	576	556
CONTRACT NO. 76818				
ILLINOIS FED. AID PROJECT				

DATE	
BY	
FINAL SURVEY	SURVEYED
NOTE BOOK	PLOTTED
NO.	AREAS CHECKED



DATE	
BY	
ORIGINAL SURVEY	SURVEYED
NOTE BOOK	PLOTTED
NO.	AREAS CHECKED



MODEL: ITRI.DWG  
FILE NAME: L:\DOT\170660\Draw\CADD\_Sheets\A\3307+50.00 R1.dwg

USER NAME = Matt Overbey	DESIGNED - MJO	REVISED -
PLOT SCALE = 20,0000' / in.	DRAWN - MJO	REVISED -
PLOT DATE = 4/26/2024 (1:19:36 PM)	CHECKED - JMM	REVISED -
	DATE - MARCH 2024	REVISED -

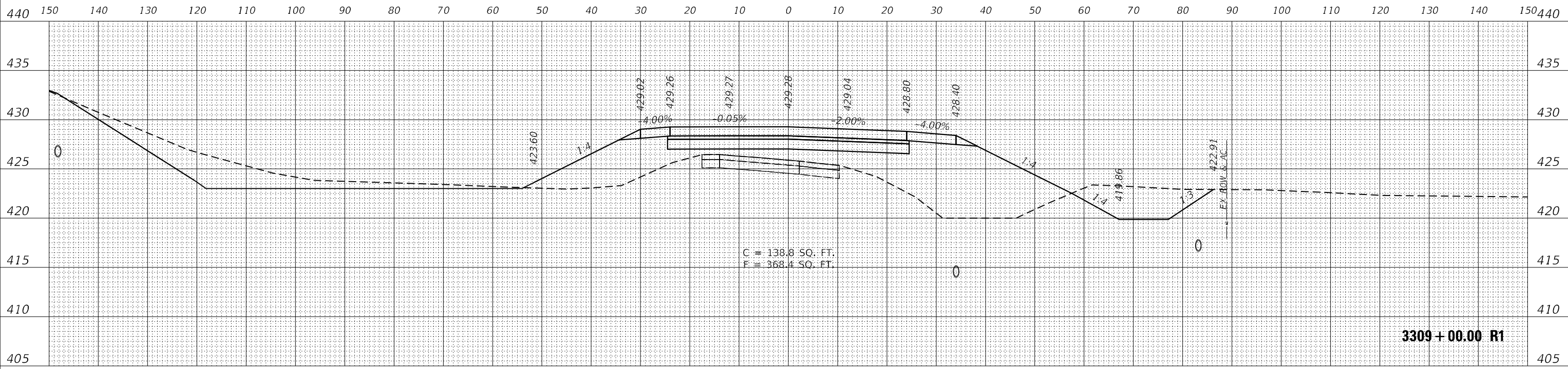
**STATE OF ILLINOIS  
DEPARTMENT OF TRANSPORTATION**

<b>CROSS SECTIONS RAMP C</b>	
SCALE: 1" = 10'	SHEET OF SHEETS
STA. 3307+50.00 R1 TO STA. 3308+00.00 R1	

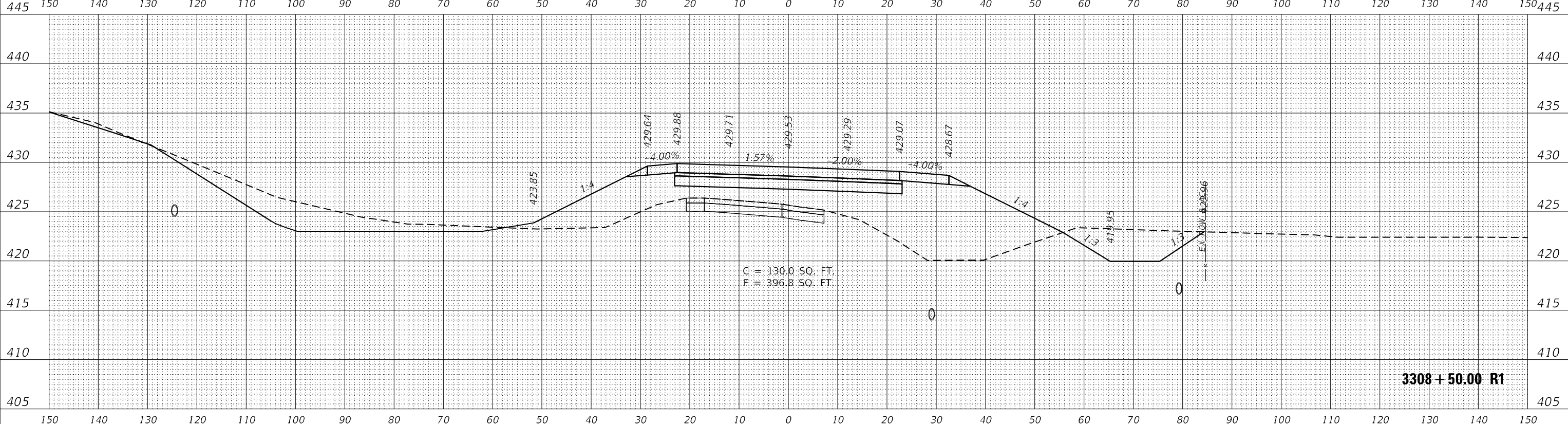
F.A.I. RTE.	SECTION	COUNTY	TOTAL SHEETS	SHEET NO.
270	60-3K-1	MADISON	576	557
CONTRACT NO. 76818				
ILLINOIS FED. AID PROJECT				



FINAL SURVEY NO.	SURVEYED	DATE
NOTE BOOK	PLOTTED	
AREAS CHECKED	TEMPLATE	
	AREAS	
	CHECKED	



ORIGINAL SURVEY NO.	SURVEYED	DATE
NOTE BOOK	PLOTTED	
AREAS CHECKED	TEMPLATE	
	AREAS	
	CHECKED	



MODEL: TRM1.DWG  
FILE NAME: L:\DOT\170660\Draw\CADD\_Sheets\DrawSheet Phase 11

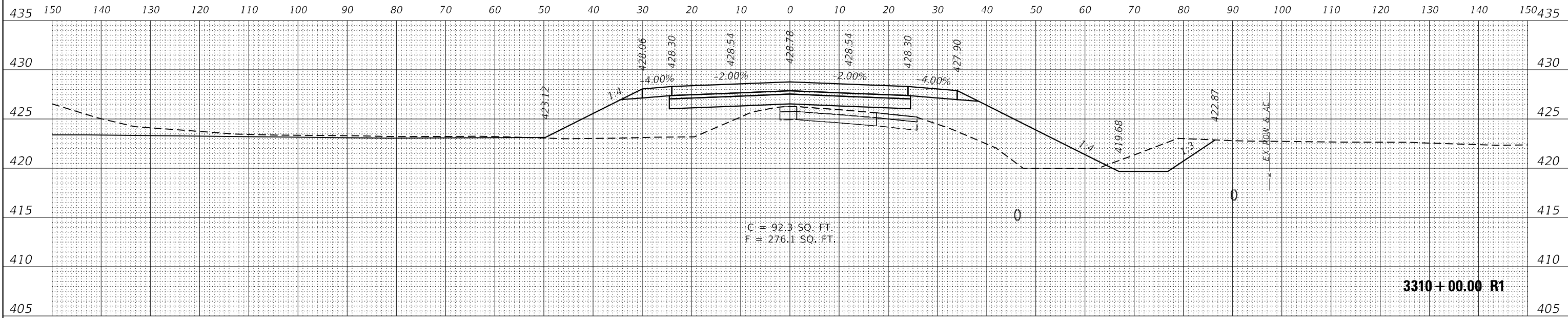
USER NAME = Matt Overbey	DESIGNED - MJO	REVISED -
	DRAWN - MJO	REVISED -
PLOT SCALE = 20,0000 * / in.	CHECKED - JMM	REVISED -
PLOT DATE = 4/26/2024 (1:19:36 PM)	DATE - MARCH 2024	REVISED -

**STATE OF ILLINOIS  
DEPARTMENT OF TRANSPORTATION**

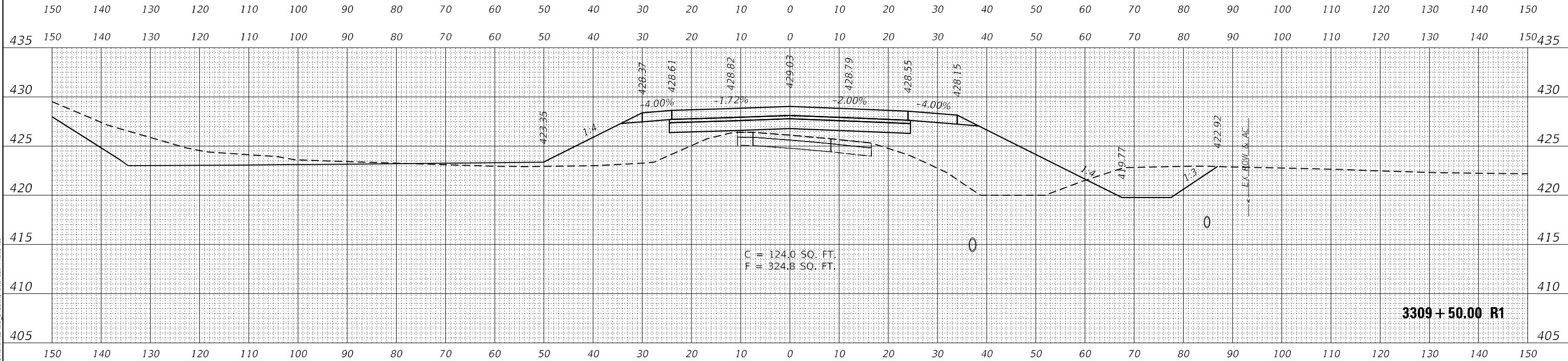
<b>CROSS SECTIONS RAMP C</b>	
SCALE: 1" = 10'	SHEET OF SHEETS
STA. 3308+50.00 R1 TO STA. 3309+00.00 R1	

F.A.I. RTE.	SECTION	COUNTY	TOTAL SHEETS	SHEET NO.
270	60-3K-1	MADISON	576	558
CONTRACT NO. 76818				
ILLINOIS FED. AID PROJECT				

FINAL SURVEY	SURVEYED	DATE
NOTE BOOK	PLOTTED	BY
NO.	TEMPLATE	
	AREAS CHECKED	
	AREAS CHECKED	



ORIGINAL SURVEY	SURVEYED	DATE
NOTE BOOK	PLOTTED	BY
NO.	TEMPLATE	
	AREAS CHECKED	
	AREAS CHECKED	



MODEL: TRM1.DWG  
FILE NAME: L:\DOT\170660\Draw\CADD\_Sheets\A\3309+50.00 R1.dwg

USER NAME = Matt Overbey	DESIGNED - MJO	REVISED -
	DRAWN - MJO	REVISED -
PLOT SCALE = 20,0000 * / in.	CHECKED - JMM	REVISED -
PLOT DATE = 4/26/2024 (1:19:37 PM)	DATE - MARCH 2024	REVISED -

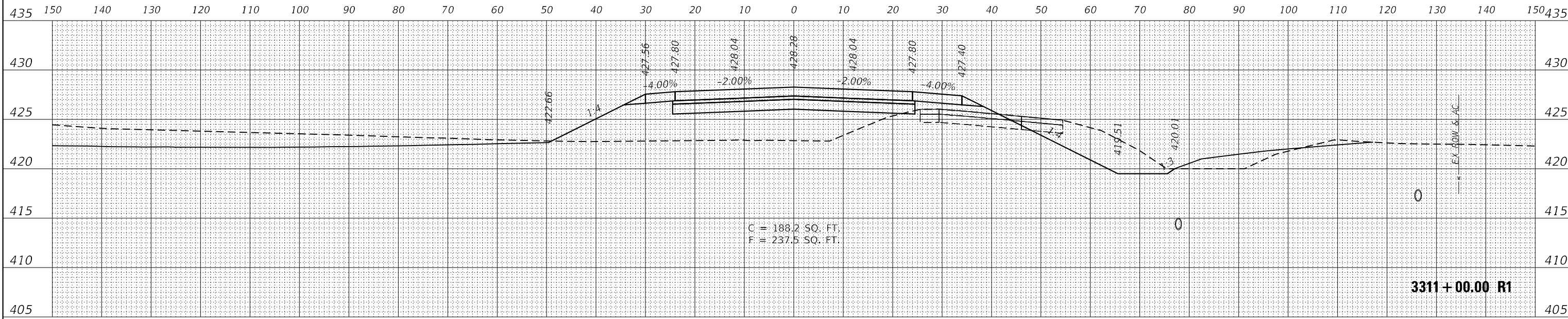
STATE OF ILLINOIS  
DEPARTMENT OF TRANSPORTATION

CROSS SECTIONS  
RAMP C

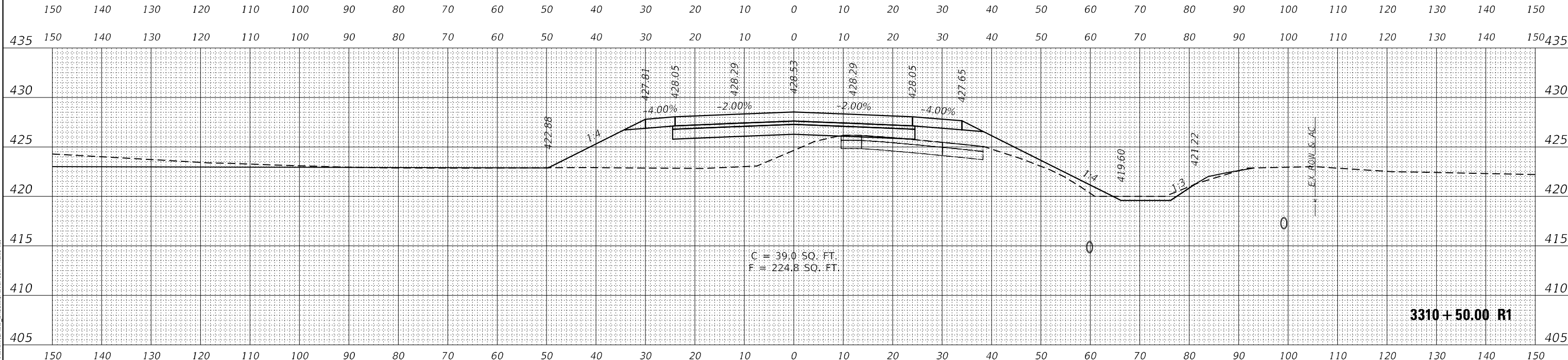
SCALE: 1" = 10' SHEET OF SHEETS STA. 3309+50.00 R1 TO STA. 3310+00.00 R1

F.A.I. RTE.	SECTION	COUNTY	TOTAL SHEETS	SHEET NO.
270	60-3K-1	MADISON	576	559
				CONTRACT NO. 76818
ILLINOIS FED. AID PROJECT				

FINAL SURVEY	SURVEYED	DATE
NOTE BOOK	PLOTTED	BY
NO.	TEMPLATE	
	AREAS CHECKED	
	AREAS CHECKED	



ORIGINAL SURVEY	SURVEYED	DATE
NOTE BOOK	PLOTTED	BY
NO.	TEMPLATE	
	AREAS CHECKED	
	AREAS CHECKED	



MODEL: TRM1.DTC  
FILE NAME: L:\DOT\170660\Draw\CADD\_Sheets\A\A000000.dwg

USER NAME = Matt Overbey	DESIGNED - MJO	REVISED -
	DRAWN - MJO	REVISED -
PLOT SCALE = 20,0000 * / in.	CHECKED - JMM	REVISED -
PLOT DATE = 4/26/2024 (1:19:38 PM)	DATE - MARCH 2024	REVISED -

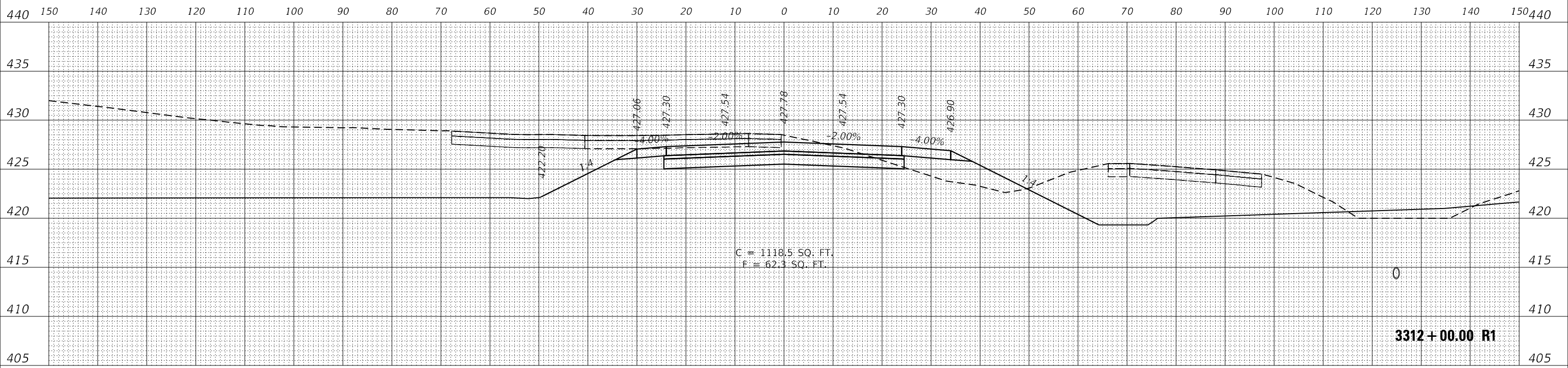
**STATE OF ILLINOIS  
DEPARTMENT OF TRANSPORTATION**

**CROSS SECTIONS  
RAMP C**

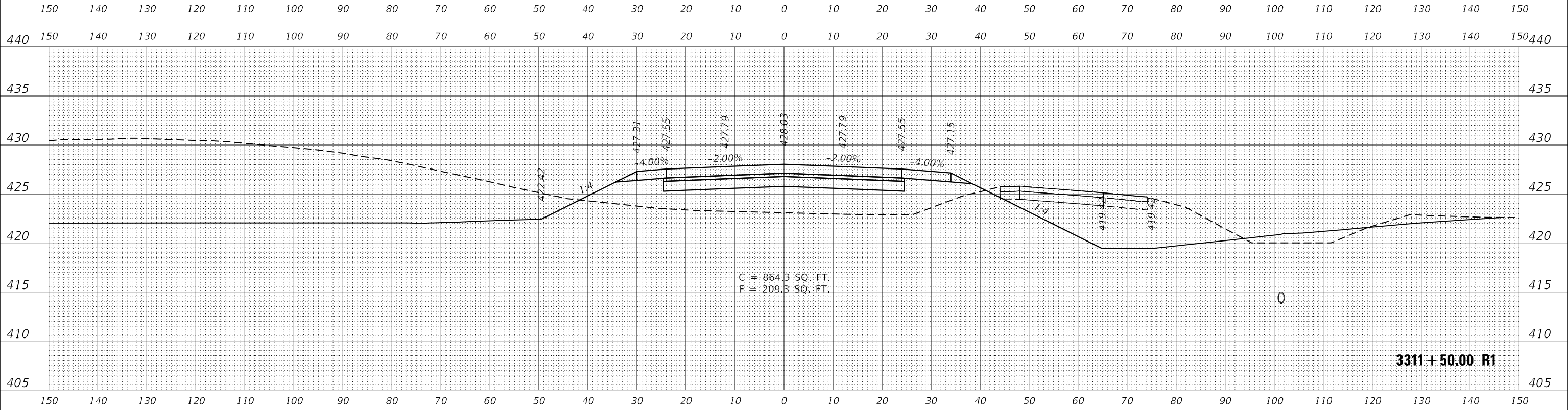
SCALE: 1" = 10' SHEET OF SHEETS STA. 3310+50.00 R1 TO STA. 3311+00.00 R1

F.A.I. RTE.	SECTION	COUNTY	TOTAL SHEETS	SHEET NO.
270	60-3K-1	MADISON	576	560
CONTRACT NO. 76818				
ILLINOIS FED. AID PROJECT				

DATE	
BY	
FINAL SURVEY	SURVEYED
NOTE BOOK	PLOTTED
NO.	AREAS CHECKED



DATE	
BY	
ORIGINAL SURVEY	SURVEYED
NOTE BOOK	PLOTTED
NO.	AREAS CHECKED



MODEL: TRM1.DWG  
FILE NAME: L:\DOT\170660\Draw\CADD\_Sheets\A\3312\3312.R1.dwg

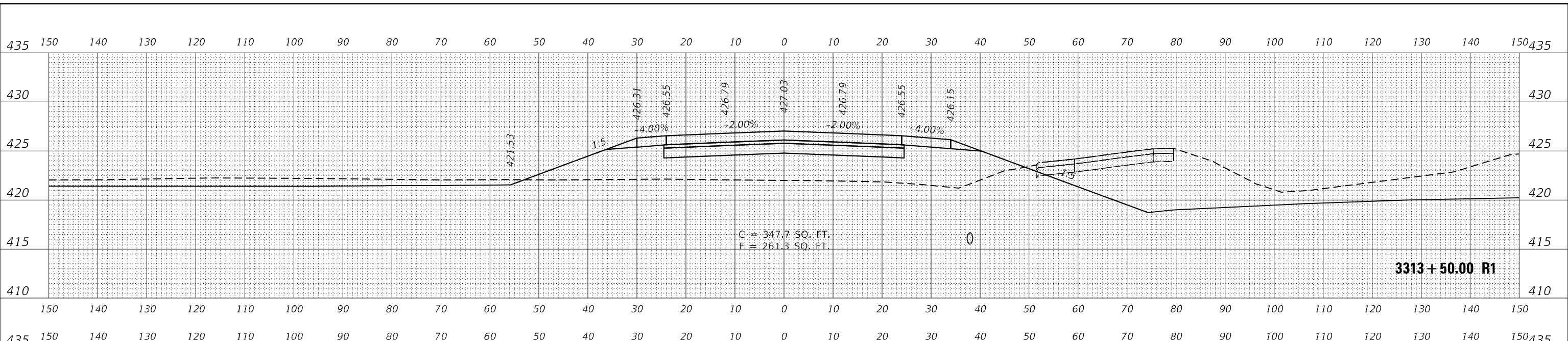
USER NAME = Matt Overbey	DESIGNED - MJO	REVISED -
	DRAWN - MJO	REVISED -
PLOT SCALE = 20,0000 * / in.	CHECKED - JMM	REVISED -
PLOT DATE = 4/26/2024 (1:19:38 PM)	DATE - MARCH 2024	REVISED -

**STATE OF ILLINOIS  
DEPARTMENT OF TRANSPORTATION**

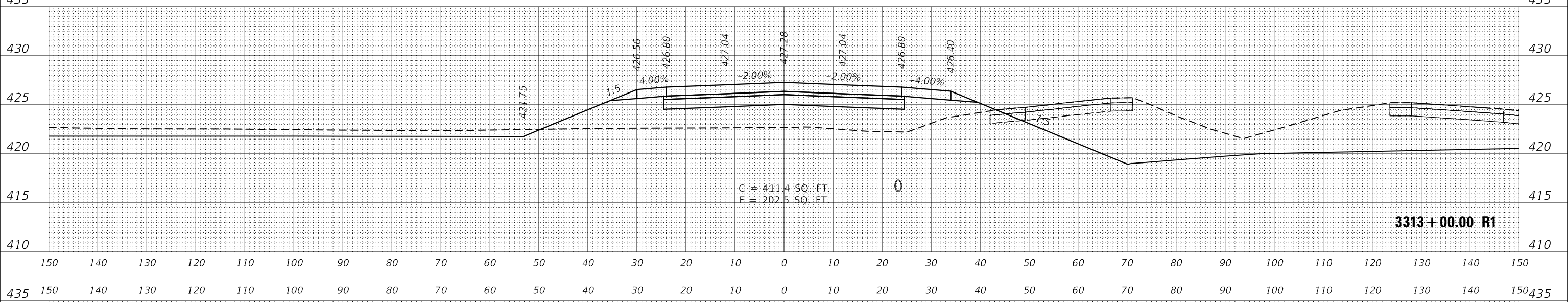
<b>CROSS SECTIONS RAMP C</b>	
SCALE: 1" = 10'	SHEET OF SHEETS
STA. 3311+50.00 R1 TO STA. 3312+00.00 R1	

F.A.I. RTE.	SECTION	COUNTY	TOTAL SHEETS	SHEET NO.
270	60-3K-1	MADISON	576	561
CONTRACT NO. 76818				
ILLINOIS FED. AID PROJECT				

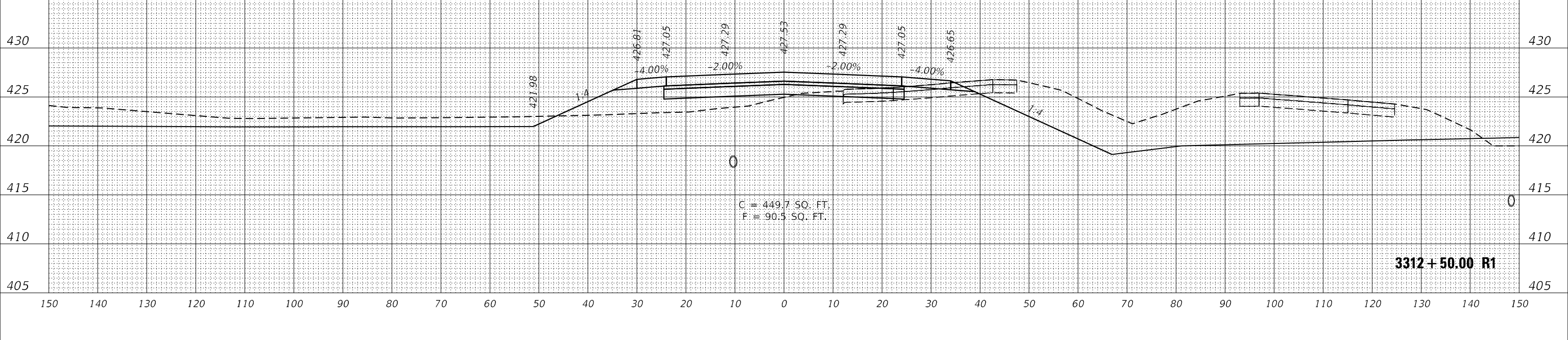
DATE	
BY	
FINAL SURVEY	SURVEYED
NOTE BOOK	PLOTTED
NO.	AREAS CHECKED



DATE	
BY	
ORIGINAL SURVEY	SURVEYED
NOTE BOOK	PLOTTED
NO.	AREAS CHECKED



DATE	
BY	
ORIGINAL SURVEY	SURVEYED
NOTE BOOK	PLOTTED
NO.	AREAS CHECKED



MODEL: TRM1.DWG  
FILE NAME: L:\DOT\170660\Draw\CADD\_Sheets\A\3312+50.00 R1.dwg

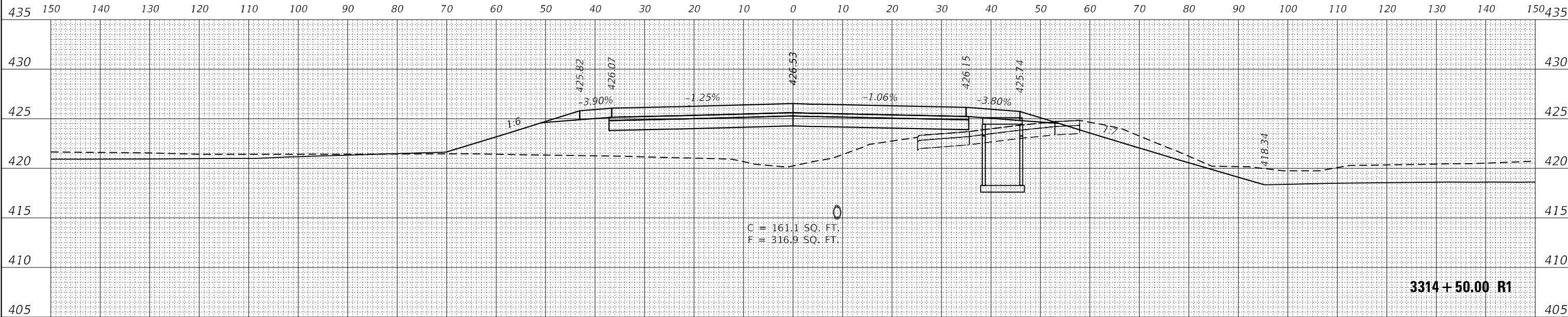
USER NAME = Matt Overbey	DESIGNED - MJO	REVISED -
PLOT SCALE = 20,0000' / in.	DRAWN - MJO	REVISED -
PLOT DATE = 4/26/2024 (1:19:39 PM)	CHECKED - JMM	REVISED -
	DATE - MARCH 2024	REVISED -

**STATE OF ILLINOIS  
DEPARTMENT OF TRANSPORTATION**

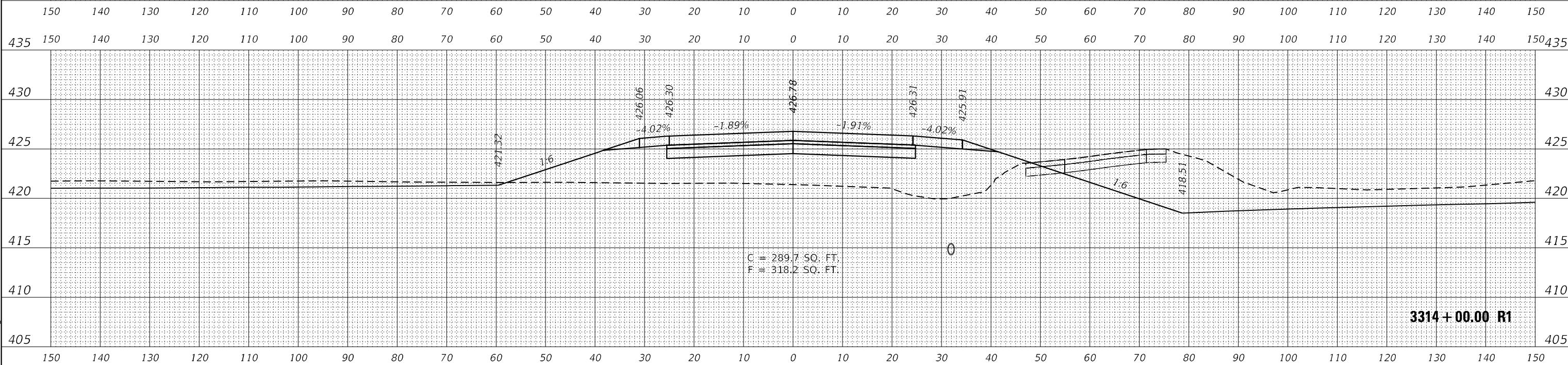
<b>CROSS SECTIONS RAMP C</b>	
SCALE: 1" = 10'	SHEET OF SHEETS
STA. 3312+50.00 R1 TO STA. 3313+50.00 R1	

F.A.I. RTE.	SECTION	COUNTY	TOTAL SHEETS	SHEET NO.
270	60-3K-1	MADISON	576	562
CONTRACT NO. 76818				
ILLINOIS FED. AID PROJECT				

DATE	
BY	
SURVEYED	
PLOTTED	
TEMPLATE	
NOTE BOOK	
AREAS CHECKED	
NO.	



DATE	
BY	
SURVEYED	
PLOTTED	
TEMPLATE	
NOTE BOOK	
AREAS CHECKED	
NO.	



MODEL: TRM1.DWG  
FILE NAME: L:\DOT\170660\Draw\CADD\_Sheets\A\A00001.dwg

USER NAME = Matt Overbey	DESIGNED - MJO	REVISED -
	DRAWN - MJO	REVISED -
PLOT SCALE = 20,0000 * / in.	CHECKED - JMM	REVISED -
PLOT DATE = 4/26/2024 (1:19:39 PM)	DATE - MARCH 2024	REVISED -

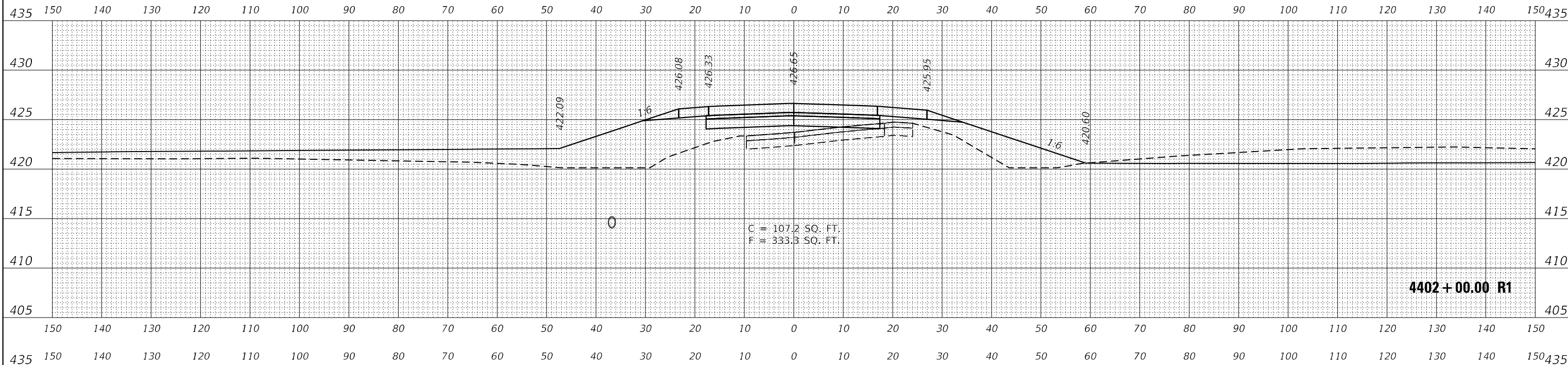
STATE OF ILLINOIS  
DEPARTMENT OF TRANSPORTATION

CROSS SECTIONS  
RAMP C

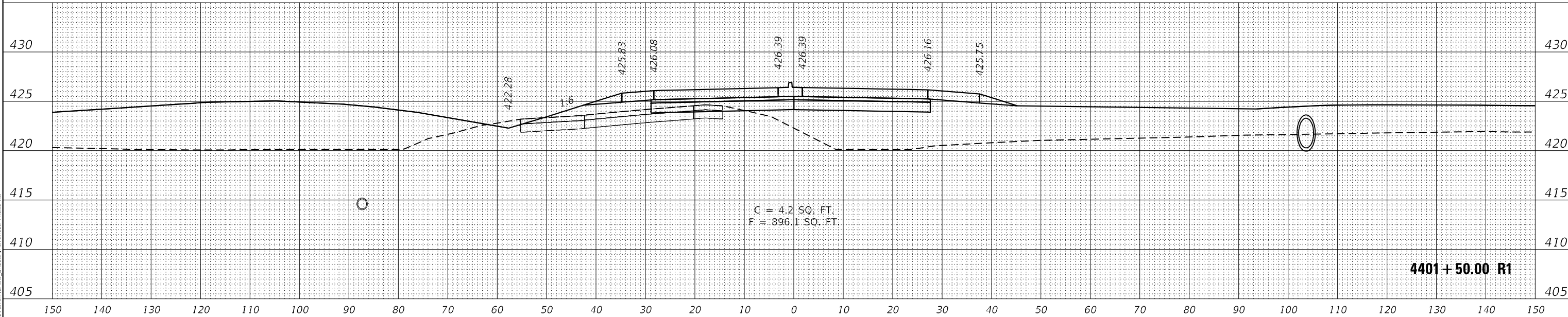
SCALE: 1" = 10' SHEET OF SHEETS STA. 3314+00.00 R1 TO STA. 3314+50.00 R1

F.A.I. RTE.	SECTION	COUNTY	TOTAL SHEETS	SHEET NO.
270	60-3K-1	MADISON	576	563
				CONTRACT NO. 76818
ILLINOIS FED. AID PROJECT				

FINAL SURVEY NO.	SURVEYED	DATE
NOTE BOOK	PLOTTED	
AREAS CHECKED	TEMPLATE	
	AREAS	
	CHECKED	



ORIGINAL SURVEY NO.	SURVEYED	DATE
NOTE BOOK	PLOTTED	
AREAS CHECKED	TEMPLATE	
	AREAS	
	CHECKED	



MODEL: IRT1.DWG  
FILE NAME: L:\DOT\170660\Draw\CADD\_Sheets\4402.R1.dwg

USER NAME = Matt Overbey	DESIGNED - MJO	REVISED -
	DRAWN - MJO	REVISED -
PLOT SCALE = 20,0000' / in.	CHECKED - JMM	REVISED -
PLOT DATE = 4/26/2024 (1:34:11 PM)	DATE - MARCH 2024	REVISED -

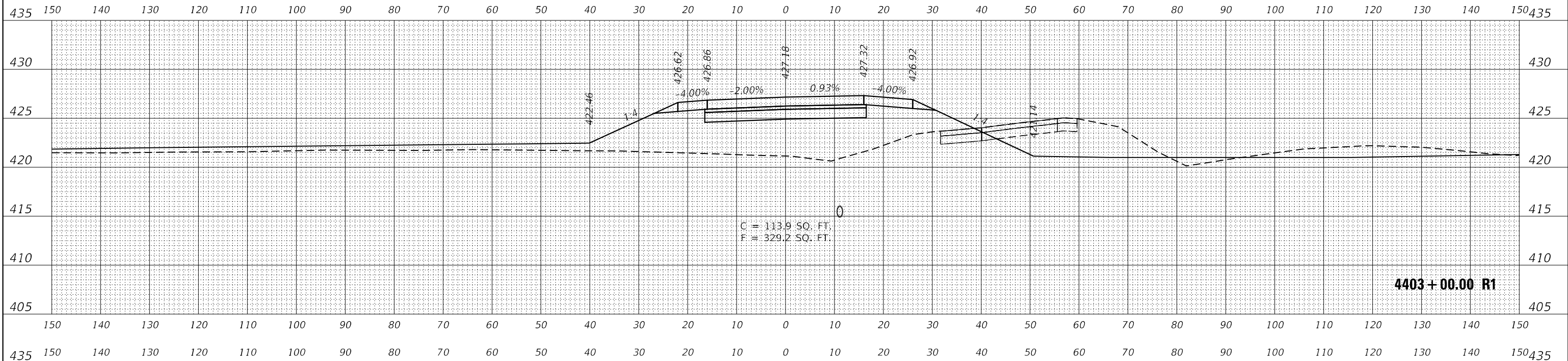
**STATE OF ILLINOIS  
DEPARTMENT OF TRANSPORTATION**

<b>CROSS SECTIONS</b>			
<b>RAMP D</b>			
SCALE: 1" = 10'	SHEET	OF	SHEETS
		STA. 4401+50.00 R1	TO STA. 4402+00.00 R1

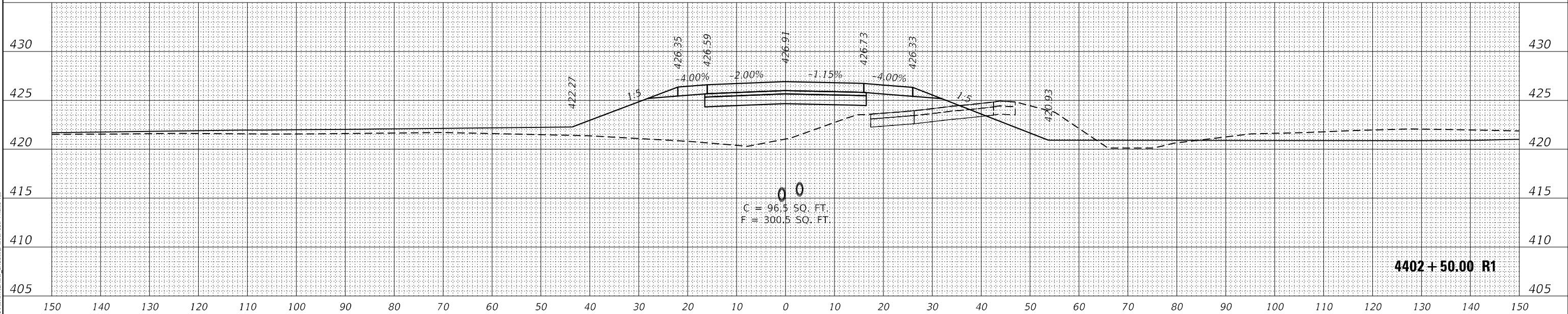
F.A.I. RTE.	SECTION	COUNTY	TOTAL SHEETS	SHEET NO.
270	60-3K-1	MADISON	576	564
CONTRACT NO. 76818				
ILLINOIS FED. AID PROJECT				



FINAL SURVEY NO.	SURVEYED	DATE
NOTE BOOK	PLOTTED	
AREAS CHECKED	TEMPLATE	
	AREAS	
	CHECKED	



ORIGINAL SURVEY NO.	SURVEYED	DATE
NOTE BOOK	PLOTTED	
AREAS CHECKED	TEMPLATE	
	AREAS	
	CHECKED	



MODEL: TRM1.DWG  
FILE NAME: L:\DOT\170660\Draw\CADD\_Sheets\4402+50.00 R1.dwg

USER NAME = Matt Overbey	DESIGNED - MJO	REVISED -
	DRAWN - MJO	REVISED -
PLOT SCALE = 20,0000 * / in.	CHECKED - JMM	REVISED -
PLOT DATE = 4/26/2024 (1:34:12 PM)	DATE - MARCH 2024	REVISED -

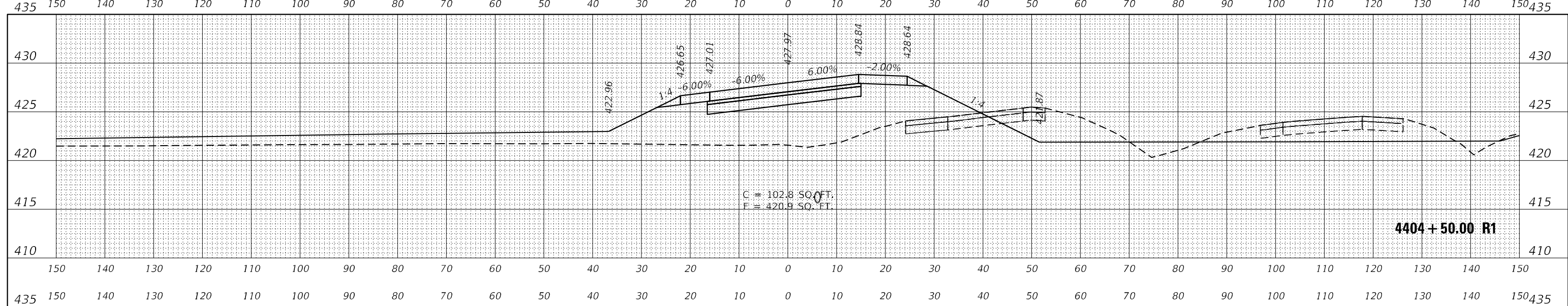
**STATE OF ILLINOIS  
DEPARTMENT OF TRANSPORTATION**

**CROSS SECTIONS  
RAMP D**

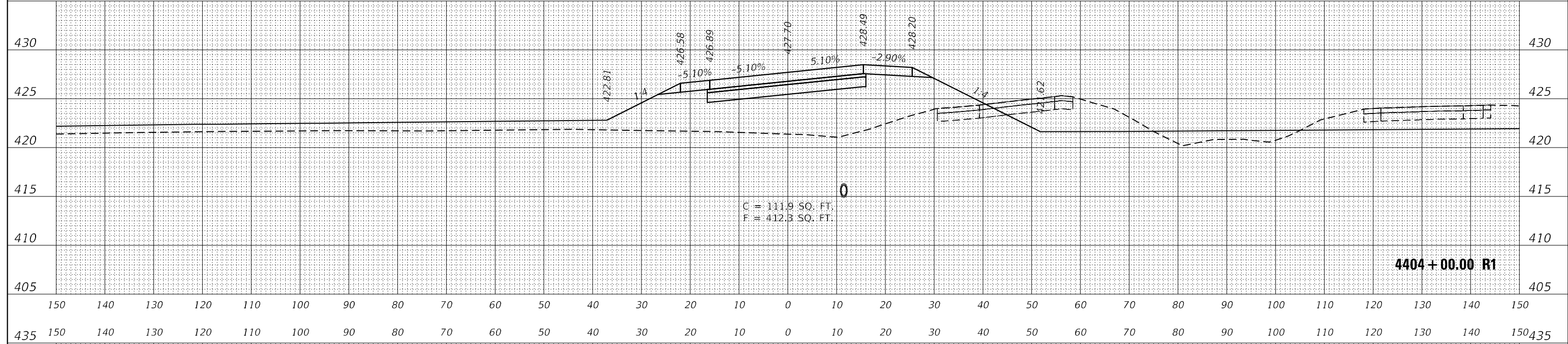
SCALE: 1" = 10' SHEET OF SHEETS STA. 4402+50.00 R1 TO STA. 4403+00.00 R1

F.A.I. RTE.	SECTION	COUNTY	TOTAL SHEETS	SHEET NO.
270	60-3K-1	MADISON	576	565
CONTRACT NO. 76818				
ILLINOIS FED. AID PROJECT				

FINAL SURVEY	SURVEYED	DATE
NOTE BOOK	PLOTTED	BY
NO.	TEMPLATE	
	AREAS CHECKED	



ORIGINAL SURVEY	SURVEYED	DATE
NOTE BOOK	PLOTTED	BY
NO.	TEMPLATE	
	AREAS CHECKED	



MODEL: TRM1.DWG  
FILE NAME: L:\DOT\170660\Draw\CADD\_Sheets\4403\4403 R1.dwg

USER NAME = Matt Overbey	DESIGNED - MJO	REVISED -
	DRAWN - MJO	REVISED -
PLOT SCALE = 20,0000 * / in.	CHECKED - JMM	REVISED -
PLOT DATE = 4/26/2024 (1:34:12 PM)	DATE - MARCH 2024	REVISED -

**STATE OF ILLINOIS  
DEPARTMENT OF TRANSPORTATION**

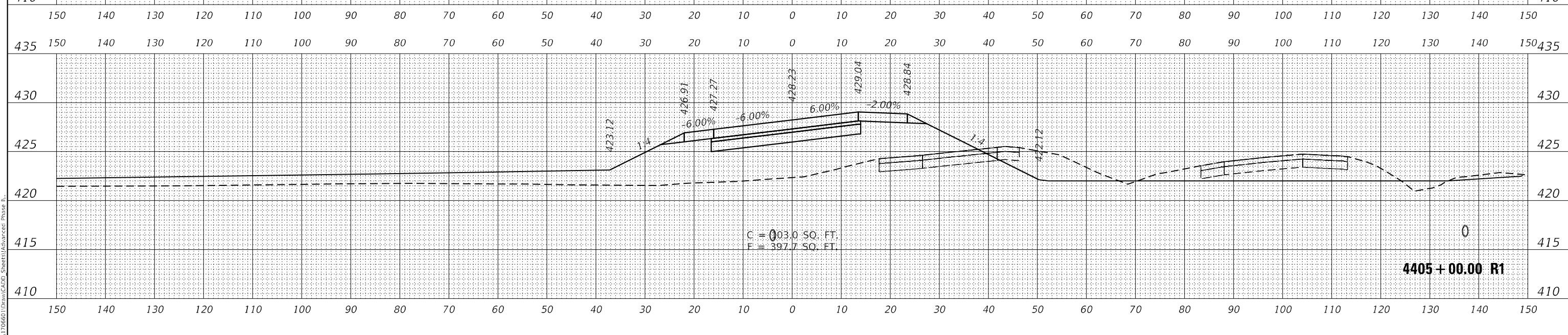
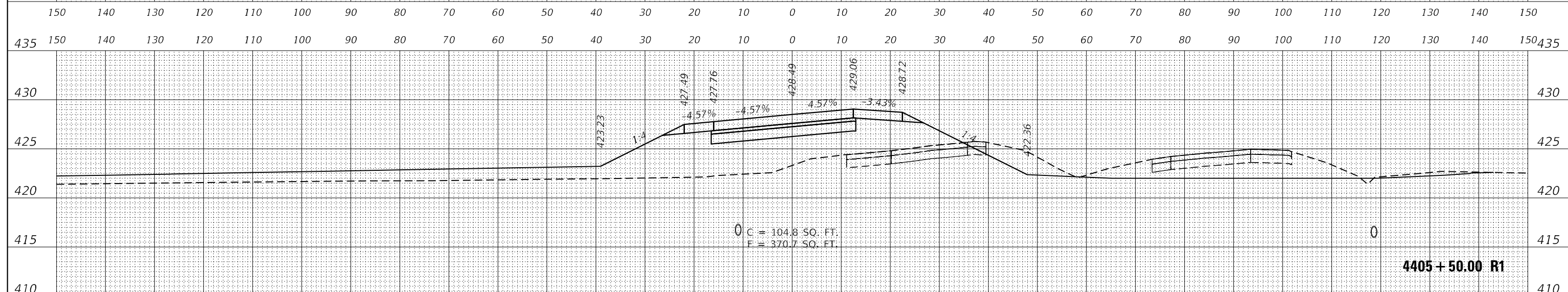
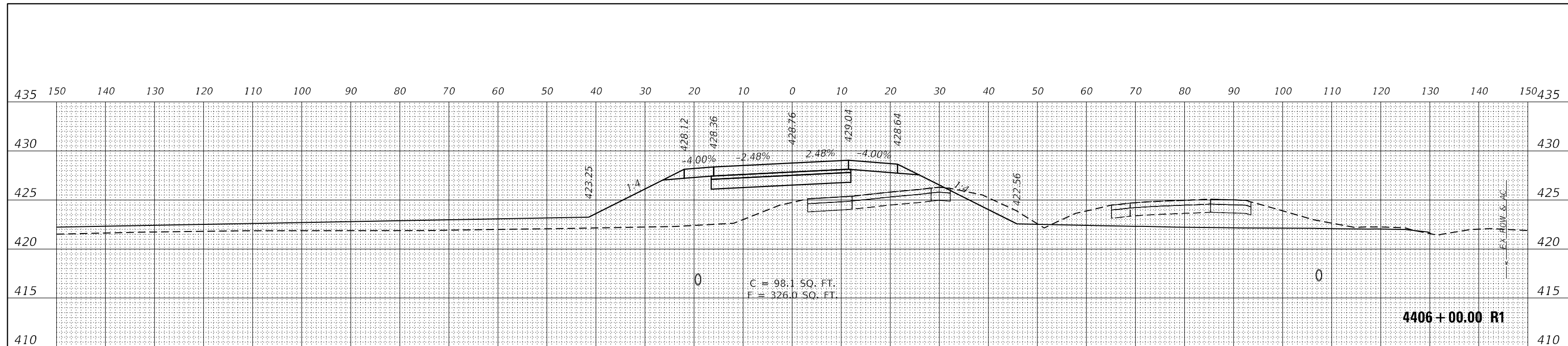
SCALE: 1" = 10'		SHEET OF SHEETS		STA. 4403+50.00 R1 TO STA. 4404+50.00 R1	
-----------------	--	-----------------	--	--	--

**CROSS SECTIONS  
RAMP D**

F.A.I. RTE.	SECTION	COUNTY	TOTAL SHEETS	SHEET NO.
270	60-3K-1	MADISON	576	566
CONTRACT NO. 76818				
ILLINOIS FED. AID PROJECT				

DATE	
BY	
FINAL SURVEY	SURVEYED
NOTE BOOK	PLOTTED
NO.	TEMPLATE
	AREAS
	CHECKED

DATE	
BY	
ORIGINAL SURVEY	SURVEYED
NOTE BOOK	PLOTTED
NO.	TEMPLATE
	AREAS
	CHECKED



MODEL: IRT1.DTD  
FILE NAME: L:\DOT\170660\Draw\CADD\_Sheets\A4405\Phase 11

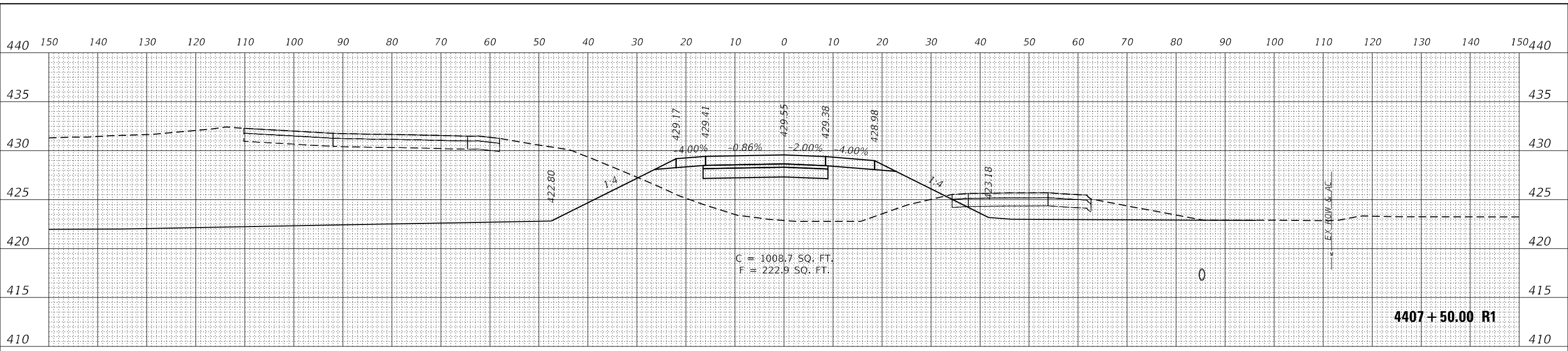
USER NAME = Matt Overbey	DESIGNED - MJO	REVISED -
	DRAWN - MJO	REVISED -
PLOT SCALE = 20,0000' / in.	CHECKED - JMM	REVISED -
PLOT DATE = 4/26/2024 (1:34:13 PM)	DATE - MARCH 2024	REVISED -

**STATE OF ILLINOIS  
DEPARTMENT OF TRANSPORTATION**

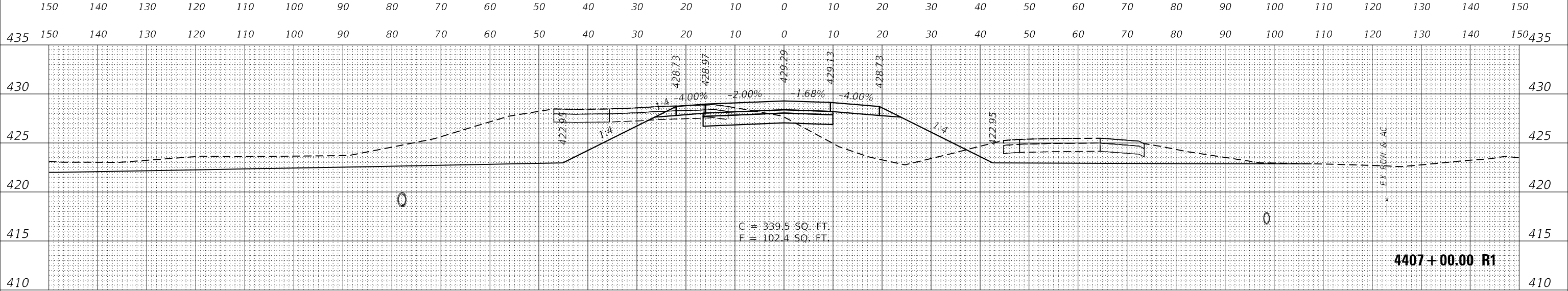
<b>CROSS SECTIONS</b>	
<b>RAMP D</b>	
SCALE: 1" = 10'	SHEET OF SHEETS
STA. 4405+00.00 R1 TO STA. 4406+00.00 R1	

F.A.I. RTE.	SECTION	COUNTY	TOTAL SHEETS	SHEET NO.
270	60-3K-1	MADISON	576	567
				CONTRACT NO. 76818
ILLINOIS FED. AID PROJECT				

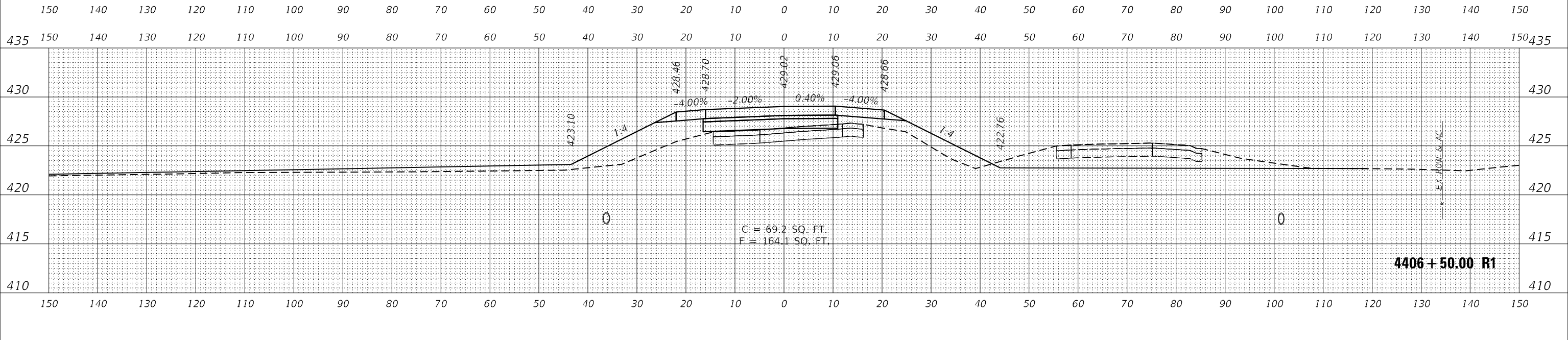
DATE	
BY	
FINAL SURVEY	SURVEYED
NOTE BOOK	PLOTTED
NO.	TEMPLATE
	AREAS CHECKED



DATE	
BY	
ORIGINAL SURVEY	SURVEYED
NOTE BOOK	PLOTTED
NO.	TEMPLATE
	AREAS CHECKED



MODEL: TRM1.DWG  
FILE NAME: L:\DOT\170660\Draw\CADD\_Sheets\A\4406\Phase 11



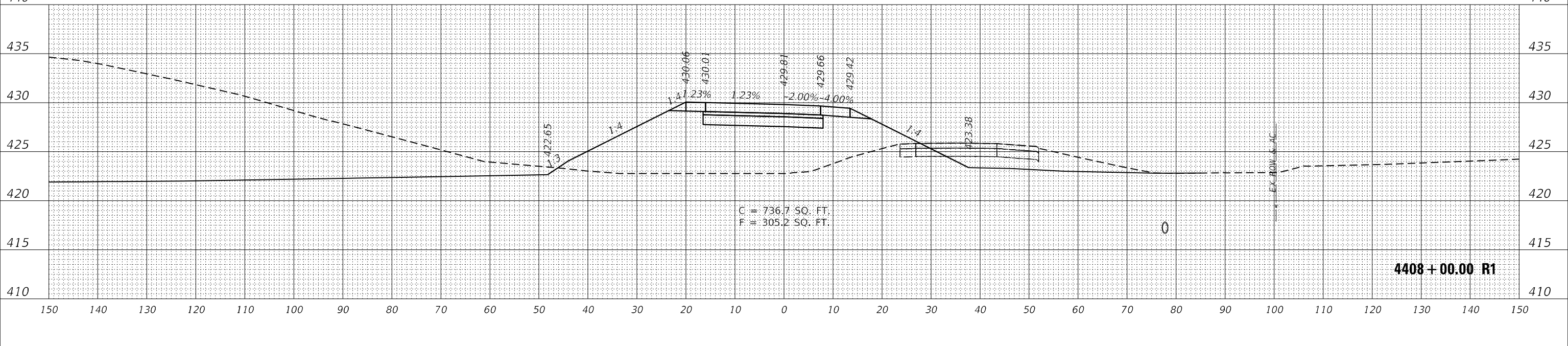
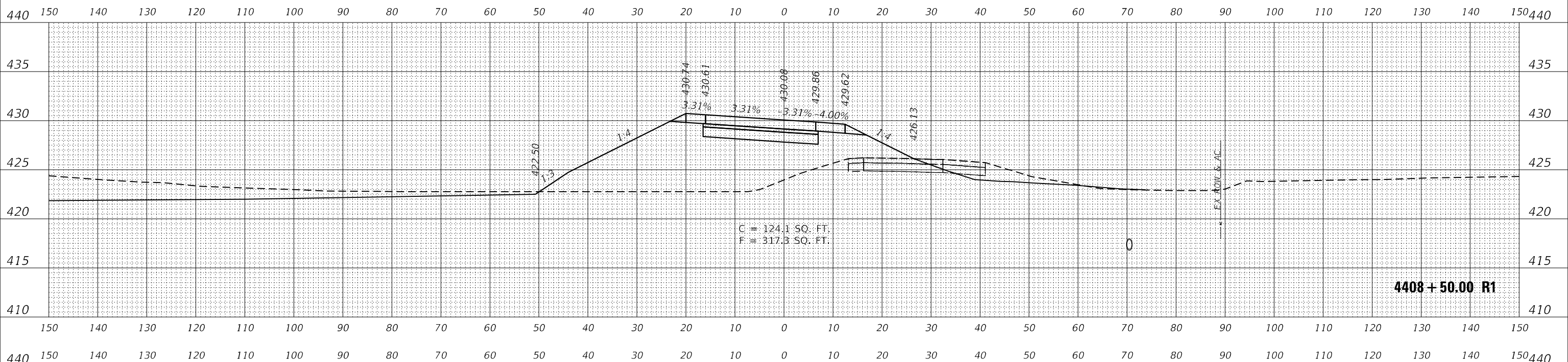
USER NAME = Matt Overbey	DESIGNED - MJO	REVISED -
	DRAWN - MJO	REVISED -
PLOT SCALE = 20,0000' / in.	CHECKED - JMM	REVISED -
PLOT DATE = 4/26/2024 (1:34:14 PM)	DATE - MARCH 2024	REVISED -

**STATE OF ILLINOIS  
DEPARTMENT OF TRANSPORTATION**

<b>CROSS SECTIONS</b>	
<b>RAMP D</b>	
SCALE: 1" = 10'	SHEET OF SHEETS STA. 4406+50.00 R1 TO STA. 4407+50.00 R1

F.A.I. RTE.	SECTION	COUNTY	TOTAL SHEETS	SHEET NO.
270	60-3K-1	MADISON	576	568
				CONTRACT NO. 76818
ILLINOIS FED. AID PROJECT				

FINAL SURVEY	SURVEYED	DATE
NOTE BOOK	PLOTTED	BY
NO.	TEMPLATE	
	AREAS CHECKED	
	AREAS CHECKED	



ORIGINAL SURVEY	SURVEYED	DATE
NOTE BOOK	PLOTTED	BY
NO.	TEMPLATE	
	AREAS CHECKED	
	AREAS CHECKED	

MODEL: IRT1.DTD  
FILE NAME: L:\DOT\170660\Draw\CADD\_Sheets\A\4408\4408 R1.dwg

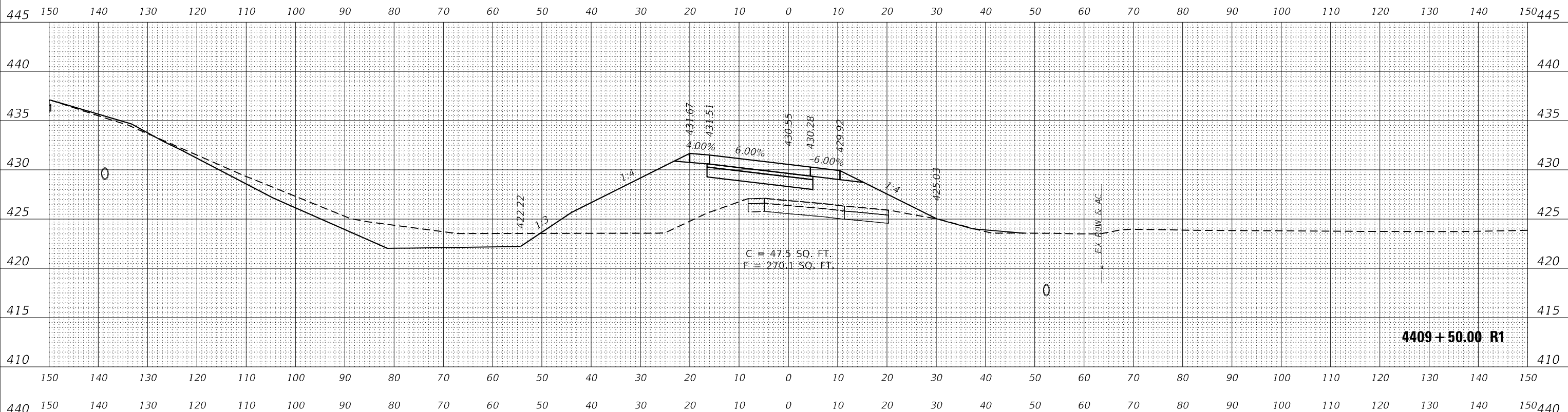
USER NAME = Matt Overbey	DESIGNED - MJO	REVISED -
	DRAWN - MJO	REVISED -
PLOT SCALE = 20,0000 * / in.	CHECKED - JMM	REVISED -
PLOT DATE = 4/26/2024 (1:34:14 PM)	DATE - MARCH 2024	REVISED -

**STATE OF ILLINOIS  
DEPARTMENT OF TRANSPORTATION**

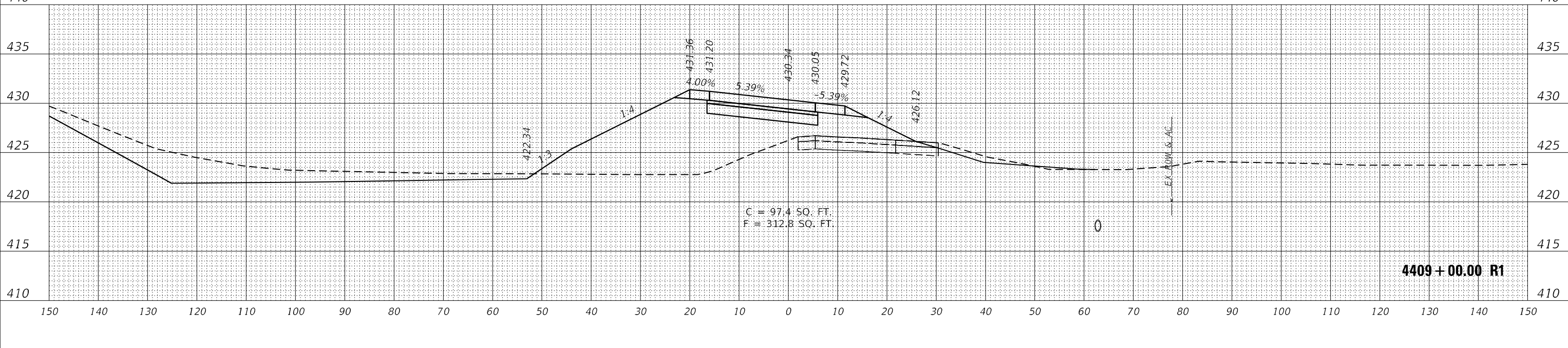
<b>CROSS SECTIONS</b>	
<b>RAMP D</b>	
SCALE: 1" = 10'	SHEET OF SHEETS
STA. 4408+00.00 R1 TO STA. 4408+50.00 R1	

F.A.I. RTE.	SECTION	COUNTY	TOTAL SHEETS	SHEET NO.
270	60-3K-1	MADISON	576	569
CONTRACT NO. 76818				
ILLINOIS FED. AID PROJECT				

FINAL SURVEY	SURVEYED	BY	DATE
NOTE BOOK	PLOTTED		
NO.	TEMPLATE		
	AREAS		
	CHECKED		



ORIGINAL SURVEY	SURVEYED	BY	DATE
NOTE BOOK	PLOTTED		
NO.	TEMPLATE		
	AREAS		
	CHECKED		



MODEL: TRM1.DWG  
FILE NAME: L:\DOT\170660\Draw\CADD\_Sheets\A\4409+50.00 R1.dwg

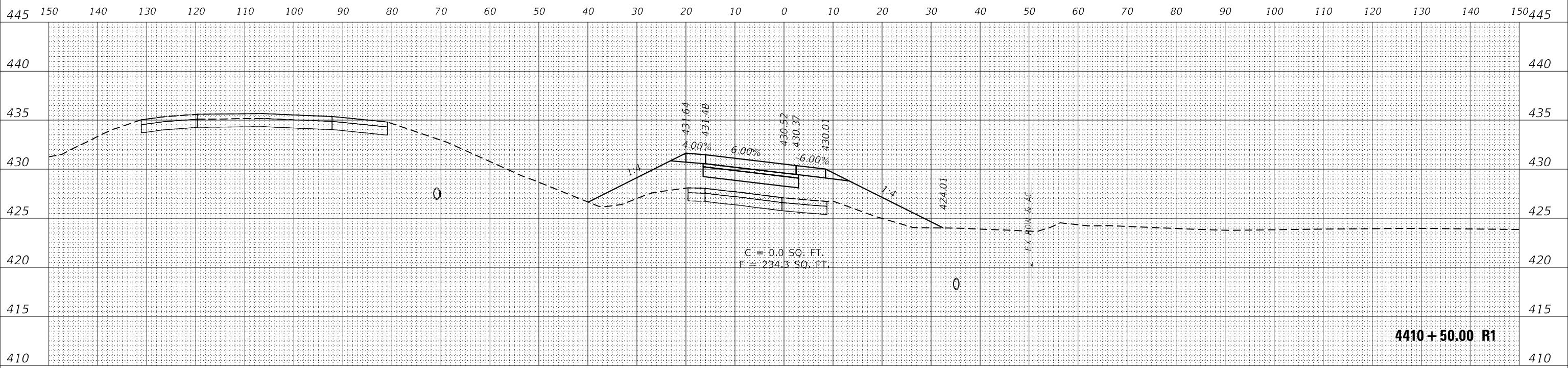
USER NAME = Matt Overbey	DESIGNED - MJO	REVISED -
	DRAWN - MJO	REVISED -
PLOT SCALE = 20,0000 * / in.	CHECKED - JMM	REVISED -
PLOT DATE = 4/26/2024 (1:34:15 PM)	DATE - MARCH 2024	REVISED -

**STATE OF ILLINOIS  
DEPARTMENT OF TRANSPORTATION**

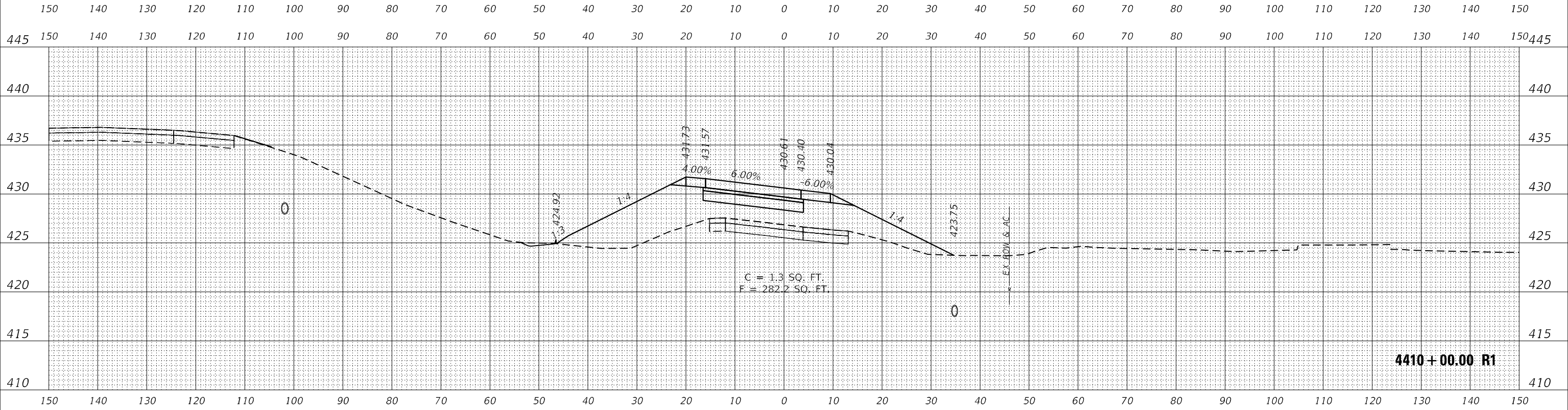
<b>CROSS SECTIONS</b>			
<b>RAMP D</b>			
SCALE: 1" = 10'	SHEET	OF	SHEETS
STA. 4409+00.00 R1 TO STA. 4409+50.00 R1			

F.A.I. RTE.	SECTION	COUNTY	TOTAL SHEETS	SHEET NO.
270	60-3K-1	MADISON	576	570
				CONTRACT NO. 76818
				ILLINOIS FED. AID PROJECT

DATE	
BY	
FINAL SURVEY	SURVEYED
NOTE BOOK	PLOTTED
NO.	AREAS CHECKED



DATE	
BY	
ORIGINAL SURVEY	SURVEYED
NOTE BOOK	PLOTTED
NO.	AREAS CHECKED



MODEL: TRM1.DWG  
FILE NAME: L:\DOT\170660\Draw\CADD\_Sheets\A\4410+00.00 R1.dwg

USER NAME = Matt Overbey	DESIGNED - MJO	REVISED -
	DRAWN - MJO	REVISED -
PLOT SCALE = 20,0000 * / in.	CHECKED - JMM	REVISED -
PLOT DATE = 4/26/2024 (1:34:15 PM)	DATE - MARCH 2024	REVISED -

**STATE OF ILLINOIS  
DEPARTMENT OF TRANSPORTATION**

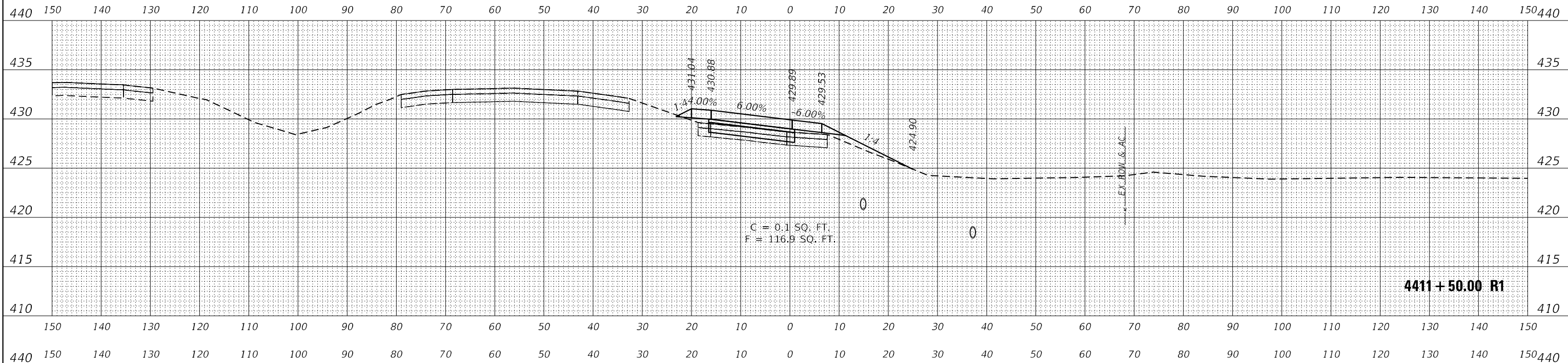
SCALE: 1" = 10'		SHEET	OF	SHEETS	STA. 4410+00.00 R1 TO STA. 4410+50.00 R1
-----------------	--	-------	----	--------	--

**CROSS SECTIONS  
RAMP D**

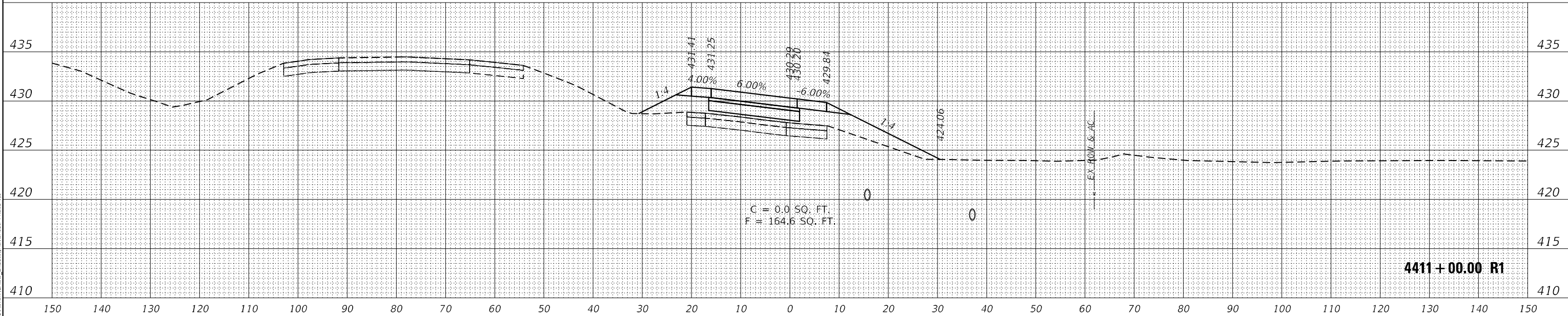
F.A.I. RTE.	SECTION	COUNTY	TOTAL SHEETS	SHEET NO.
270	60-3K-1	MADISON	576	571
CONTRACT NO. 76818				
ILLINOIS FED. AID PROJECT				



FINAL SURVEY NO.	SURVEYED	DATE
NOTE BOOK	PLOTTED	
AREAS CHECKED	TEMPLATE	
	AREAS CHECKED	



ORIGINAL SURVEY NO.	SURVEYED	DATE
NOTE BOOK	PLOTTED	
AREAS CHECKED	TEMPLATE	
	AREAS CHECKED	



MODEL: TRM1.DWG  
FILE NAME: L:\DOT\170660\Draw\CADD\_Sheets\A\4411+00.00 R1.dwg

USER NAME = Matt Overbey	DESIGNED - MJO	REVISED -
	DRAWN - MJO	REVISED -
PLOT SCALE = 20,0000 * / in.	CHECKED - JMM	REVISED -
PLOT DATE = 4/26/2024 (1:34:16 PM)	DATE - MARCH 2024	REVISED -

**STATE OF ILLINOIS  
DEPARTMENT OF TRANSPORTATION**

**CROSS SECTIONS  
RAMP D**

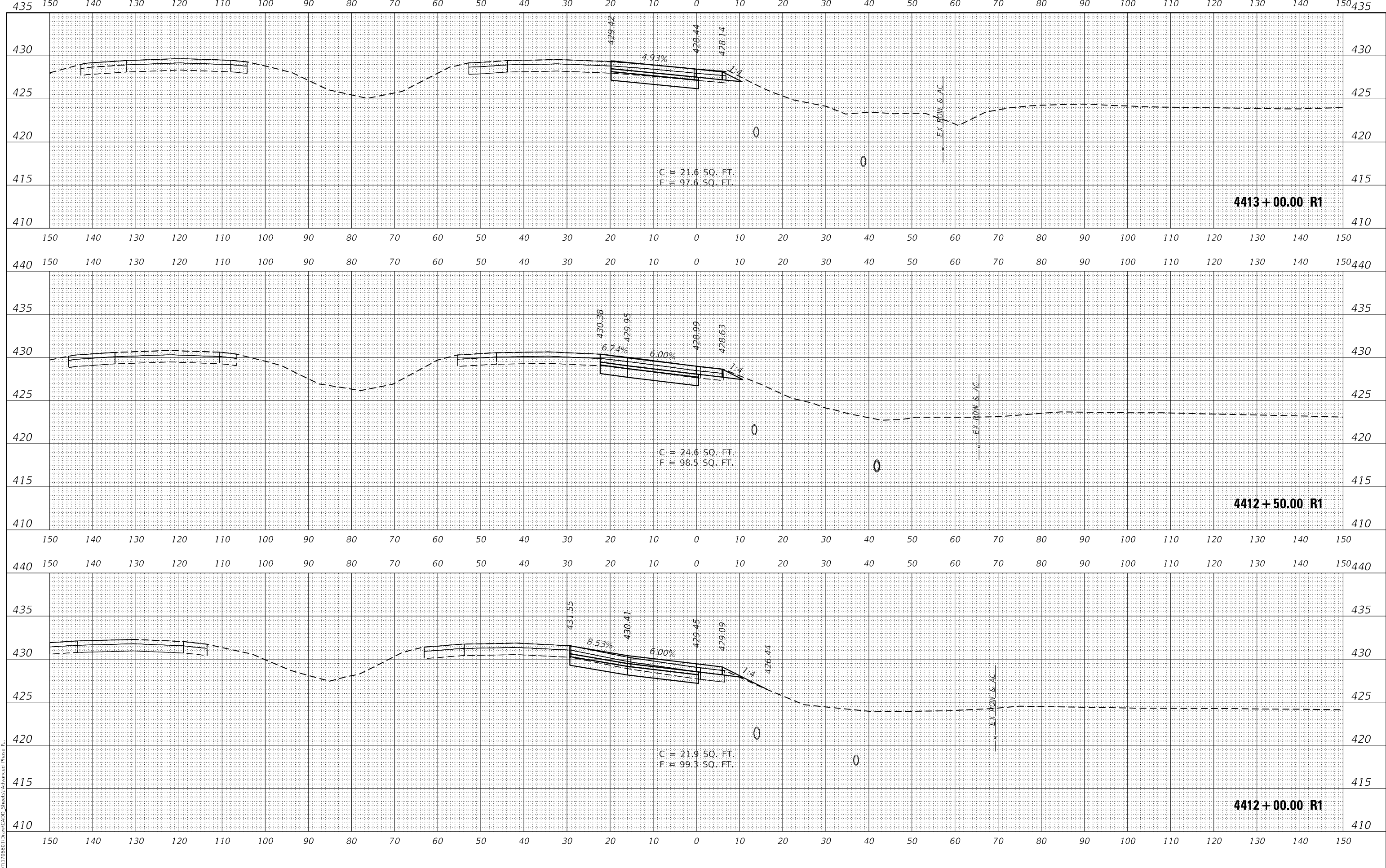
SCALE: 1" = 10' SHEET OF SHEETS STA. 4411+00.00 R1 TO STA. 4411+50.00 R1

F.A.I. RTE.	SECTION	COUNTY	TOTAL SHEETS	SHEET NO.
270	60-3K-1	MADISON	576	572
				CONTRACT NO. 76818
ILLINOIS FED. AID PROJECT				

FINAL SURVEY	SURVEYED	DATE
NOTE BOOK	PLOTTED	
NO.	AREAS	
	CHECKED	

ORIGINAL SURVEY	SURVEYED	DATE
NOTE BOOK	PLOTTED	
NO.	AREAS	
	CHECKED	

MODEL TRM1.DTD  
FILE NAME: L:\DOT\170660\Draw\CADD\_Sheets\Ara\Sheet 1.dwg



USER NAME = Matt Overbey	DESIGNED - MJO	REVISED -
	DRAWN - MJO	REVISED -
PLOT SCALE = 20,0000' / in.	CHECKED - JMM	REVISED -
PLOT DATE = 4/26/2024 (1:34:17 PM)	DATE - MARCH 2024	REVISED -

**STATE OF ILLINOIS  
DEPARTMENT OF TRANSPORTATION**

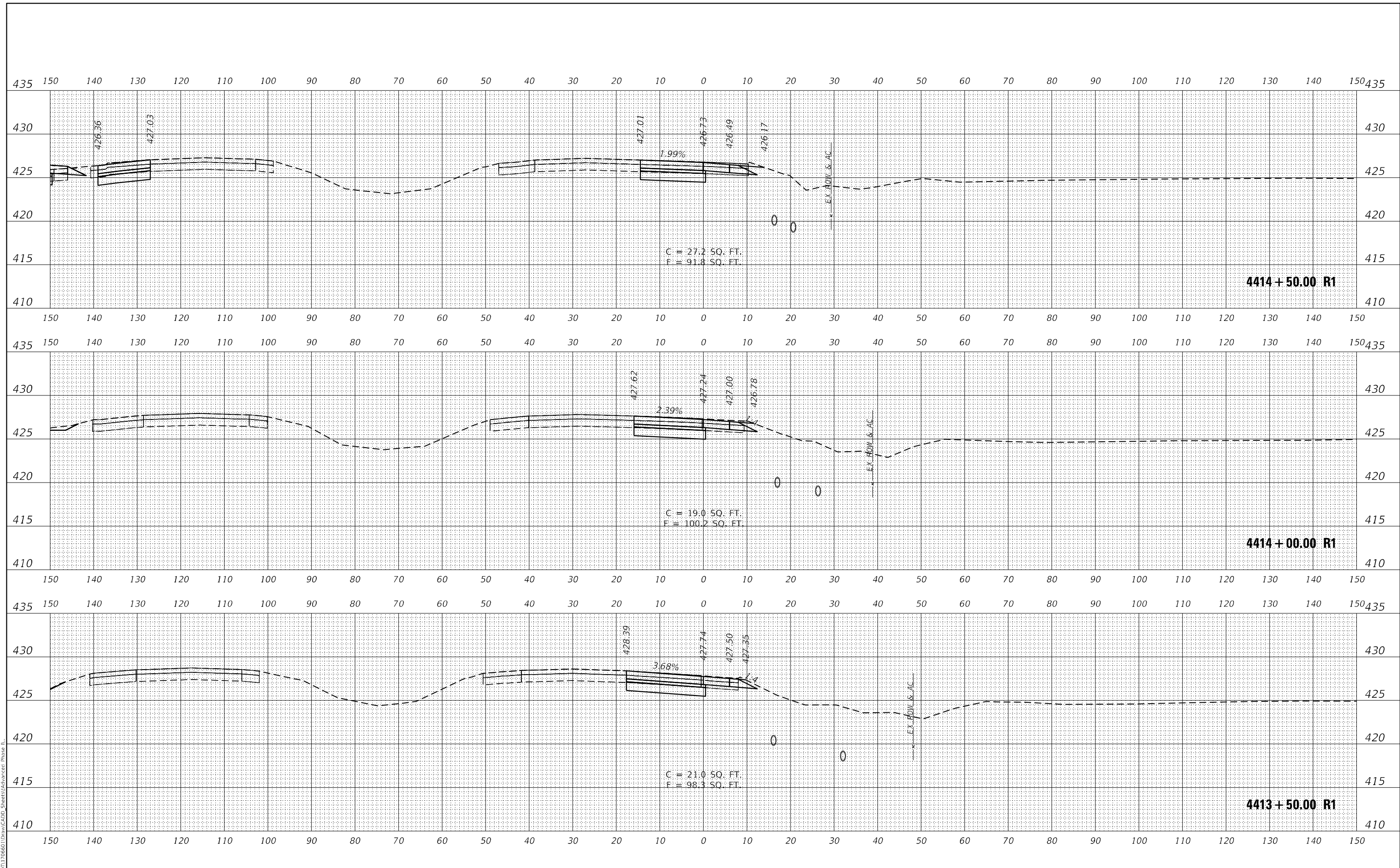
<b>CROSS SECTIONS</b>	
<b>RAMP D</b>	
SCALE: 1" = 10'	SHEET OF SHEETS
STA. 4412+00.00 R1 TO STA. 4413+00.00 R1	

F.A.I. RTE.	SECTION	COUNTY	TOTAL SHEETS	SHEET NO.
270	60-3K-1	MADISON	576	573
CONTRACT NO. 76818				
ILLINOIS FED. AID PROJECT				

DATE	
BY	
FINAL SURVEY	SURVEYED
NOTE BOOK	PLOTTED
NO.	TEMPLATE
	AREAS CHECKED

DATE	
BY	
ORIGINAL SURVEY	SURVEYED
NOTE BOOK	PLOTTED
NO.	TEMPLATE
	AREAS CHECKED

MODEL: TRM1.DTD  
FILE NAME: L:\DOT\170660\Draw\CADD\_Sheets\A\A000000.dwg



USER NAME = Matt Overbey	DESIGNED - MJO	REVISED -
	DRAWN - MJO	REVISED -
PLOT SCALE = 20,0000 * / in.	CHECKED - JMM	REVISED -
PLOT DATE = 4/26/2024 (1:34:17 PM)	DATE - MARCH 2024	REVISED -

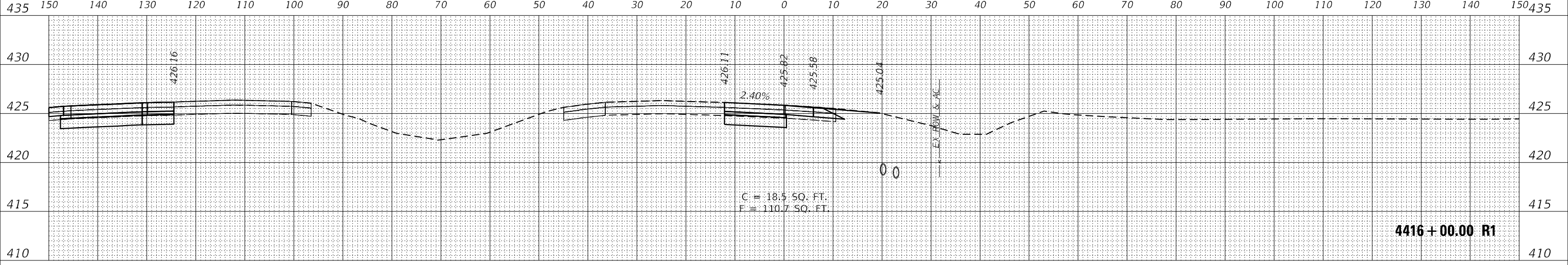
**STATE OF ILLINOIS  
DEPARTMENT OF TRANSPORTATION**

**CROSS SECTIONS  
RAMP D**

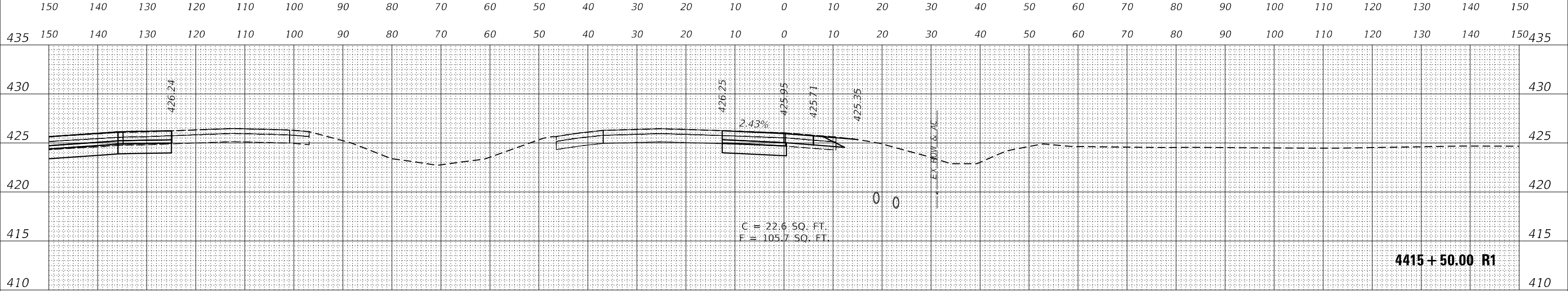
SCALE: 1" = 10'    SHEET    OF    SHEETS    STA. 4413+50.00 R1 TO STA. 4414+50.00 R1

F.A.I. RTE.	SECTION	COUNTY	TOTAL SHEETS	SHEET NO.
270	60-3K-1	MADISON	576	574
				CONTRACT NO. 76818
ILLINOIS FED. AID PROJECT				

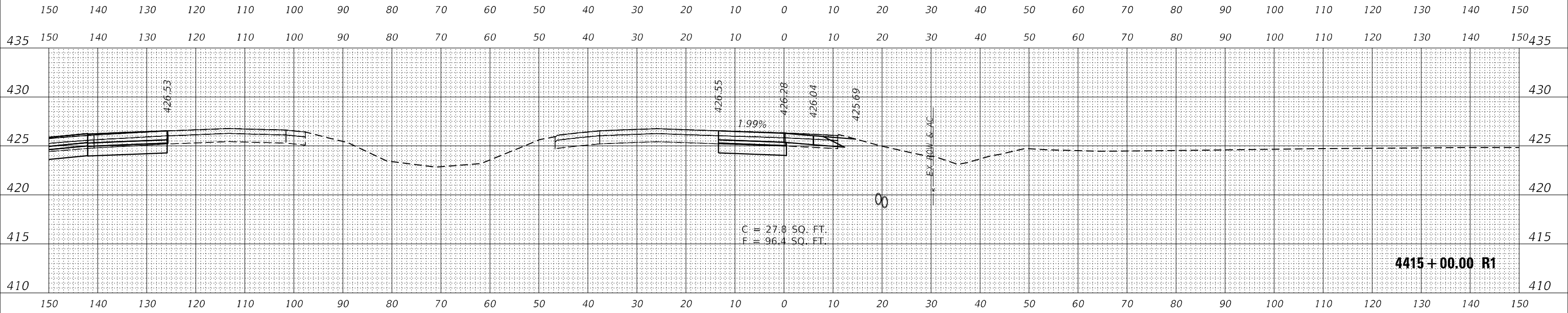
DATE	
BY	
FINAL SURVEY	SURVEYED
NOTE BOOK	PLOTTED
NO.	TEMPLATE
	AREAS
	CHECKED



DATE	
BY	
ORIGINAL SURVEY	SURVEYED
NOTE BOOK	PLOTTED
NO.	TEMPLATE
	AREAS
	CHECKED



DATE	
BY	
ORIGINAL SURVEY	SURVEYED
NOTE BOOK	PLOTTED
NO.	TEMPLATE
	AREAS
	CHECKED



USER NAME = Matt Overbey	DESIGNED - MJO	REVISED -
PLOT SCALE = 20,0000' / in.	DRAWN - MJO	REVISED -
PLOT DATE = 4/26/2024 (1:34:18 PM)	CHECKED - JMM	REVISED -
	DATE - MARCH 2024	REVISED -

**STATE OF ILLINOIS  
DEPARTMENT OF TRANSPORTATION**

SCALE: 1" = 10'		SHEET OF SHEETS		STA. 4415+00.00 R1 TO STA. 4416+00.00 R1	
-----------------	--	-----------------	--	--	--

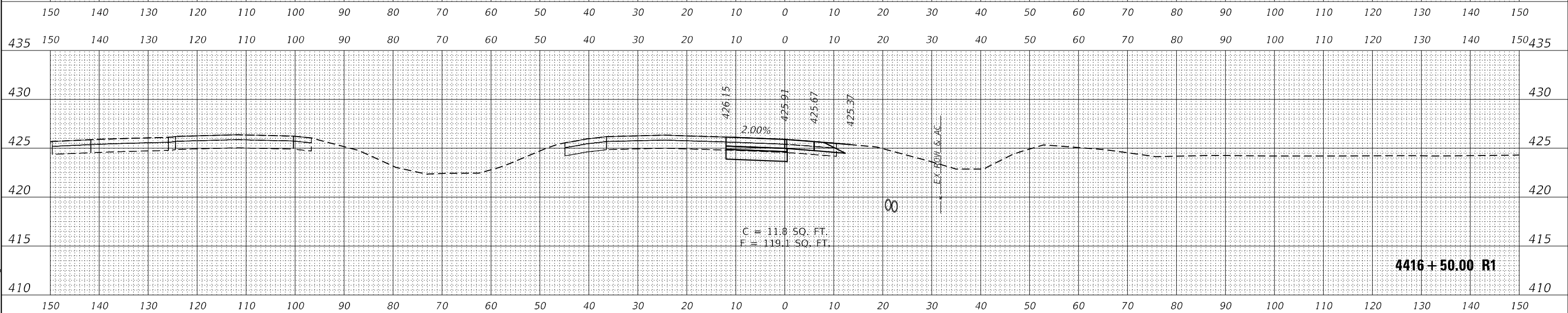
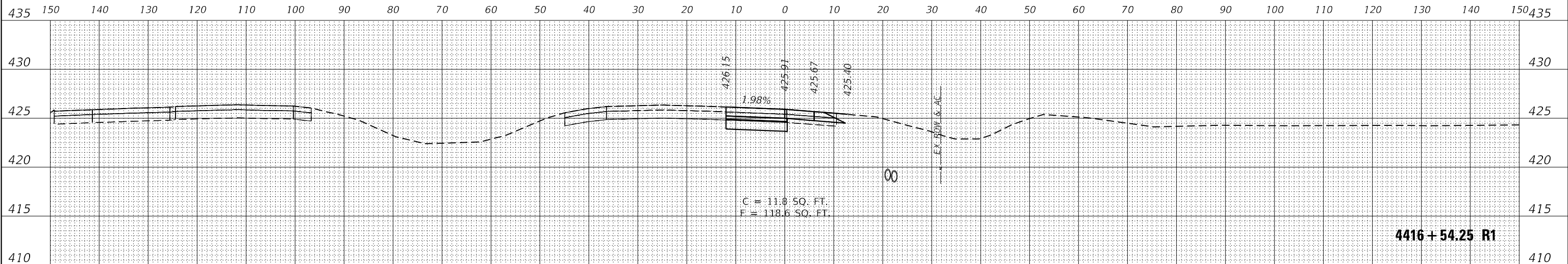
**CROSS SECTIONS  
RAMP D**

F.A.I. RTE.	SECTION	COUNTY	TOTAL SHEETS	SHEET NO.
270	60-3K-1	MADISON	576	575
CONTRACT NO. 76818				
ILLINOIS FED. AID PROJECT				

FINAL SURVEY NO.	SURVEYED	DATE
NOTE BOOK	PLOTTED	
	TEMPLATE	
	AREAS CHECKED	

ORIGINAL SURVEY NO.	SURVEYED	DATE
NOTE BOOK	PLOTTED	
	TEMPLATE	
	AREAS CHECKED	

MODEL: INT1.DWG  
FILE NAME: L:\DOT\170660\Draw\CADD\_Sheets\A\4416\Phase 11



USER NAME = Matt Overbey	DESIGNED - MJO	REVISED -
	DRAWN - MJO	REVISED -
PLOT SCALE = 20,0000 * / in.	CHECKED - JMM	REVISED -
PLOT DATE = 4/26/2024 (1:34:19 PM)	DATE - MARCH 2024	REVISED -

**STATE OF ILLINOIS  
DEPARTMENT OF TRANSPORTATION**

**CROSS SECTIONS  
RAMP D**

SCALE: 1" = 10' SHEET OF SHEETS STA. 4416+50.00 R1 TO STA. 4416+54.25 R1

F.A.I. RTE.	SECTION	COUNTY	TOTAL SHEETS	SHEET NO.
270	60-3K-1	MADISON	576	576
CONTRACT NO. 76818				
ILLINOIS FED. AID PROJECT				