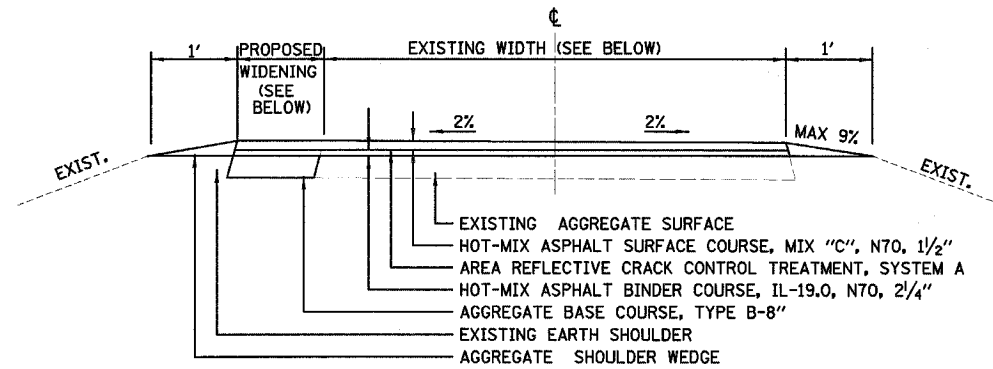
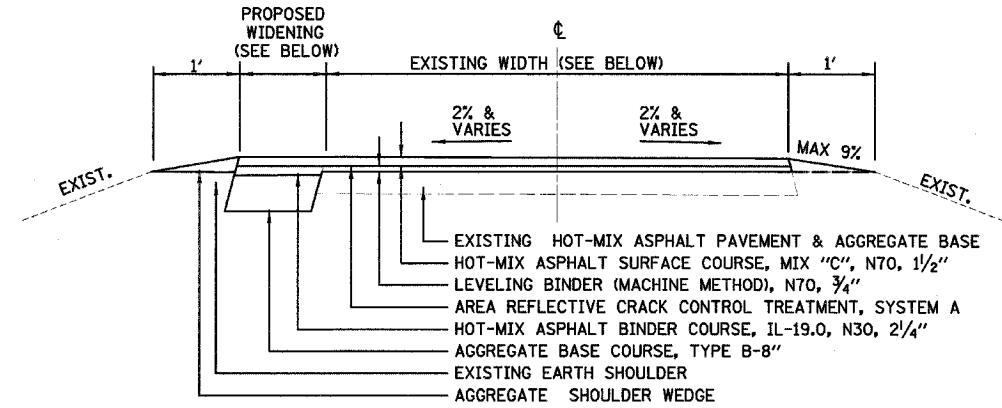


F.A. RTE.	SECTION	COUNTY	TOTAL SHEETS	SHEET NO.
		POPE	60	4
STA.	TO STA.			
FED. ROAD DIST. NO.	ILLINOIS	FED. AID PROJECT		
IDNR PROJECT NO. 05-06-008				



**PROPOSED TYPICAL SECTION ①**  
EXISTING AGGREGATE ROADWAY  
RESURFACED WITH HOT-MIX ASPHALT

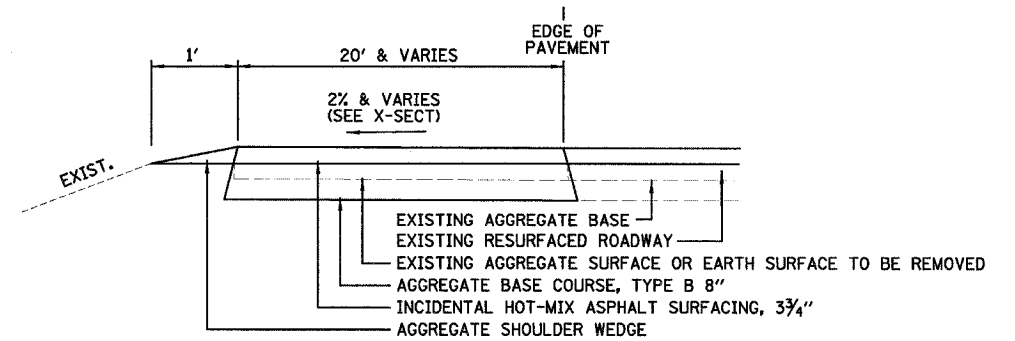
ROADWAY	FROM	TO	EXIST WIDTH FEET	PROPOSED WIDENING	
				FEET	SIDE
SHELTER NO #2 ROAD	STA 10+05	STA 13+08.62	12'	4' & VARIES	RT
POOL HOUSE ROAD	STA 85+45	STA 88+44	10'	4' & VARIES	RT
PICNIC AREA ROAD	STA 10+30	STA 15+75	12' & VARIES	2' & VARIES	RT
LODGE PERIMETER ROAD	CHURCH ENTRANCE ROAD		14'	N/A	N/A



**PROPOSED TYPICAL SECTION ②**  
EXISTING HOT-MIX ASPHALT ROADWAY  
WIDENED/RESURFACED WITH HOT-MIX ASPHALT

ROADWAY	FROM	TO	EXIST WIDTH FEET	PROPOSED WIDENING	
				FEET	SIDE
MAIN ROAD	STA 10+00	STA 27+94.5	18'	N/A	N/A
MAIN ROAD NORTH	STA 27+94.5	STA 45+27	14' & VARIES	2' & VARIES	RT
MAIN ROAD SOUTH	SHELTER NO. #2 ENTR. RD	MAIN ENTRANCE ROAD	16'	N/A	N/A
CHURCH ENTRANCE	MAIN ROAD SOUTH	LODGE PERIMETER ROAD	16' & VARIES	N/A	N/A
POOL HOUSE ROAD	MAIN ENTRANCE ROAD	BRIDGE NO #1	16'	N/A	N/A
POOL HOUSE ROAD	STA 80+45	STA 85+40	14'	2' & VARIES	LT
SPRING ENTRANCE ROAD	STA 70+29.25	STA 72+40.7	14' & VARIES	N/A	N/A
MAINTENANCE BUILDING ROAD	MAIN ENTRANCE ROAD	MAINTENANCE BUILDING	20' & VARIES	N/A	N/A
CEDAR GROVE CAMPGROUND	MAINTENANCE BUILDING ROAD	DEAD END	10'	N/A	N/A
GROUP CAMP ENTRANCE	MAIN ROAD NORTH	DEAD END	VARIES	N/A	N/A
DISTRICT OFFICE ENTRANCE	IL RTE 146	OFFICE	10' & VARIES	N/A	N/A

MIXTURE USE	HOT-MIX ASPHALT SURFACE	HOT-MIX ASPHALT BINDER COURSE
PG	PG 64-22	PG 64-22
RAP% (MAX)	15%	15%
DESIGN AIR VOIDS	4% @ Ndes=70	4% @ Ndes=70
MIXTURE COMPOSITION	IL 9.5 OR IL 12.5	IL 19.0
FRICTION AGGREGATE	MIX "C"	N/A



**PROPOSED TYPICAL SECTION ③**  
PARKING EXPANSION & ROADWAY EXTENSIONS

PARKING EXPANSION LOCATION	FROM	TO	PROP. LENGTH (FT)	PROP. WIDTH (FT)	NUMBER OF PARKING SPACES
SHELTER NO #1 ROAD	10+00	STA 11+14	50'	36'	5
SPRING ENTRANCE ROAD	MAIN ROAD NORTH	130' SOUTH	100'	20'	12
MAIN ROAD NORTH	STA 34+89	STA 35+50	67'	20'	7
MAIN ROAD NORTH	STA 39+66	STA 40+10	49'	20'	4
MAIN ROAD NORTH	STA 44+41	STA 45+04	63'	21'	0
SHELTER NO #2 ROAD	STA 10+20	STA 12+58	VAR.	VAR.	21
POOL HOUSE ROAD	STA 80+40	STA 83+77	142'	20'	26
PICNIC AREA ROAD	STA 9+53.50	STA 14+00	VAR	20'	12
EXISTING TRAILER PADS	CEDAR GROVE CAMPGROUND		60'	14'	-

NOTE:  
TRAILER PADS MINIMUM 60 FT LENGTH. USE EARTH EXCAVATION AND AGGREGATE BASE COURSE, TYPE B - WHEN NECESSARY TO ACHIEVE MINIMUM LENGTH AND WIDTH. QUANTITY IS INCLUDED FOR APPROXIMATELY 4" OF AGGREGATE PER CAMPER PAD FOR LEVELING.

REVISIONS	
NAME	DATE

ILLINOIS DEPARTMENT OF TRANSPORTATION  
TYPICAL SECTIONS  
IDOT / IDNR  
DIXON SPRINGS STATE PARK  
SCALE: VERT. HORIZ.  
DATE: 12/08/06  
DRAWN BY: DRR  
CHECKED BY: RGD