

F.A.I. RTE.	SECTION	COUNTY	TOTAL SHEETS	SHEET NO.
55	99(1&2) RS-10	WILL	18	1

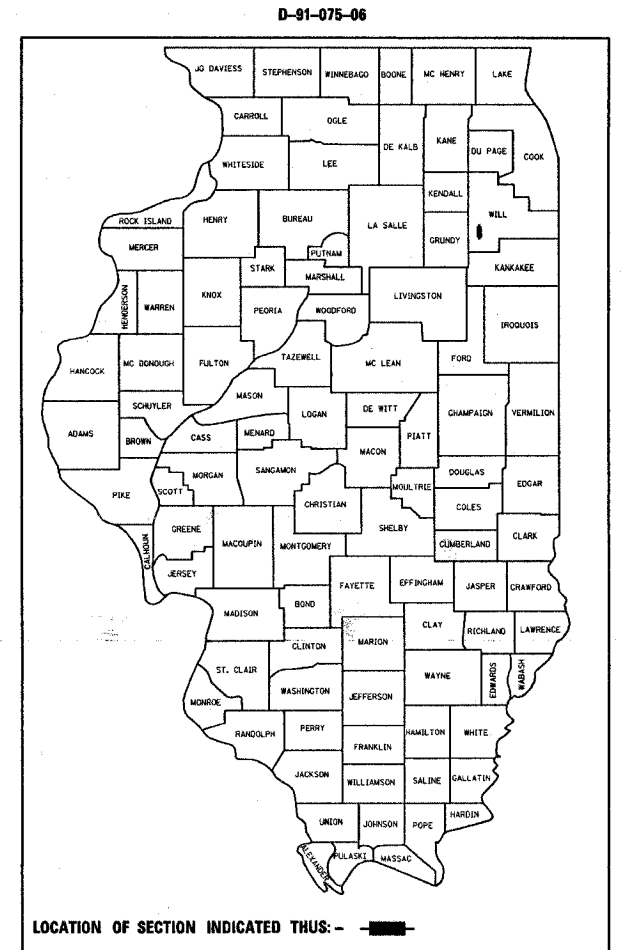
STATE OF ILLINOIS
DEPARTMENT OF TRANSPORTATION
DIVISION OF HIGHWAYS

**PROPOSED
HIGHWAY PLANS**

F.A.I. 55: I-55 (WEST FRONTAGE ROAD)
SHEPLEY ROAD TO US 6
SECTION: 99 (1&2) RS-10
RESURFACING (MAINTENANCE)
WILL COUNTY
C-91-075-06

FOR INDEX OF SHEETS, SEE SHEET NO. 2

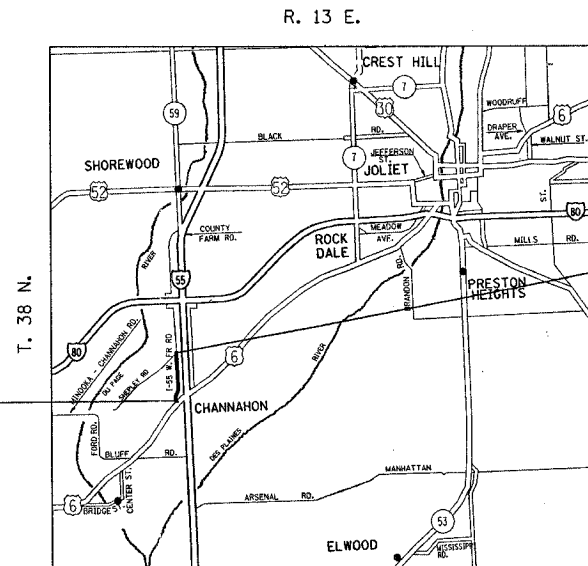
IMPROVEMENT LOCATED IN THE VILLAGE OF CHANNAHON



DISTRICT ONE - PLAN PREPARATION ENGINEER: KEN ENG / J.P. CHANG (847) 705-4432

IMPROVEMENT BEGINS
STATION 1050+66

OMISSION
STA. 1098+83 TO STA. 1099+25



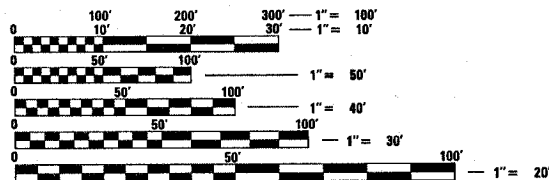
CHANNAHON TOWNSHIP
LOCATION MAP

IMPROVEMENT ENDS
STATION 1100+15

TRAFFIC DATA
2004 ADT = 2,000
SPEED LIMIT = 40 MPH

SCALE: NONE

NET LENGTH = 4,907 FEET = 0.93 MILES
GROSS LENGTH = 4,949 FEET = 0.94 MILES



FULL SIZE PLANS HAVE BEEN PREPARED USING STANDARD ENGINEERING SCALES. REDUCED SIZED PLANS WILL NOT CONFORM TO STANDARD SCALES. IN MAKING MEASUREMENTS ON REDUCED PLANS, THE ABOVE SCALES MAY BE USED.

J.U.L.I.E.
JOINT UTILITY LOCATION INFORMATION FOR EXCAVATION
1-800-892-0123

CONTRACT NO. 60A57

STATE OF ILLINOIS
DEPARTMENT OF TRANSPORTATION
DIVISION OF HIGHWAYS

SUBMITTED June 15, 2007

Dione O'Keefe
DEPUTY DIRECTOR OF HIGHWAYS, REGION ENGINEER

June 29, 2007
Eric S. Harwood
ENGINEER OF DESIGN AND ENVIRONMENT

June 29, 2007
Milton R. See, P.E.
DIRECTOR OF HIGHWAYS, CHIEF ENGINEER

**PRINTED BY THE AUTHORITY
OF THE STATE OF ILLINOIS**