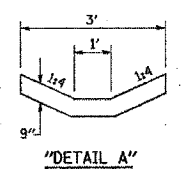
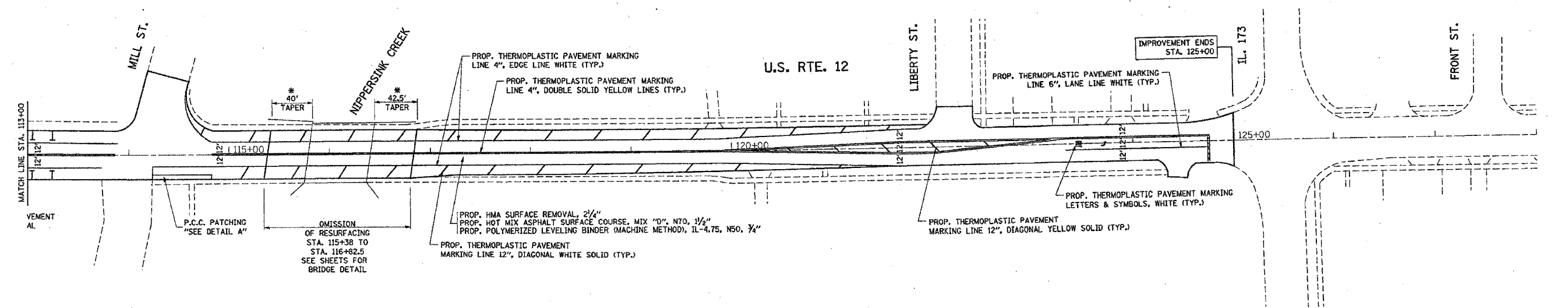
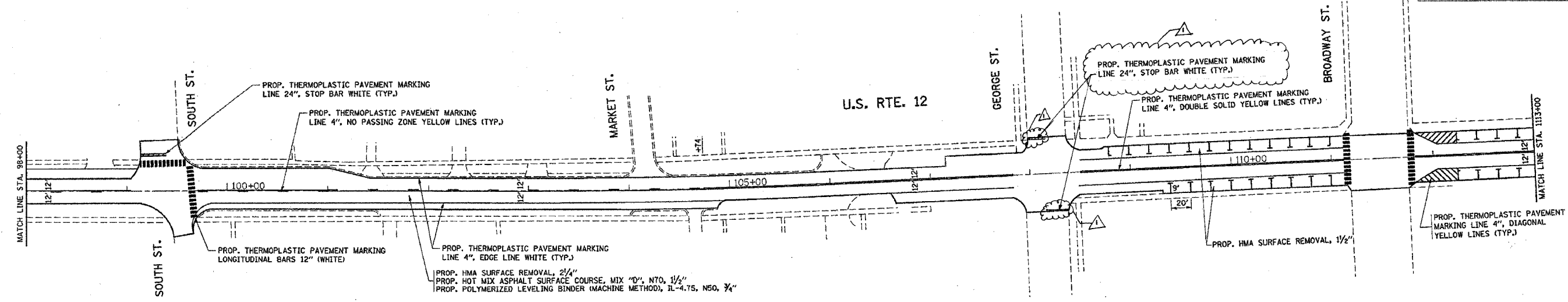


REF-TOP005
REF-PROP

CONTRACT NO. 60A91

F.A.P. RTE.	SECTION	COUNTY	TOTAL SHEETS	NO.
334	III RS-5 & 116 B-1	McHENRY	99	21
STA.	TO STA.			
FED. ROAD DIST. NO.	ILLINOIS	FED. AID PROJECT		



* -HMA SURFACE REMOVAL, 2 1/4"

* -TAPER AND PCC BUTT JOINT TO BE PERFORMED DURING BRIDGE DECK OVERLAY STAGE (SEE SHEET 72)

NOTE:

RAISED REFLECTIVE PAVEMENT MARKERS ARE TO BE PLACED THROUGHOUT THE PROJECT LIMITS ACCORDING TO DISTRICT DETAIL TC-11.

POLYUREA PAVEMENT MARKING SHALL BE USED ON THE BRIDGE.

REVISIONS	
NAME	DATE

ILLINOIS DEPARTMENT OF TRANSPORTATION

EXIST. & PROP. ROADWAY PLAN

U.S. RTE. 12 @

IL. RTE. 31 (TRYON GROVE RD.)

SCALE: VERT. 1"=50'
HORIZ. DATE 5/10/2007

DRAWN BY
CHECKED BY

PLT DATE = 5/10/2007
PLT SCALE = 1/8"=1'-0"
USER NAME = bawnd

REVISED 7/23/07 AM