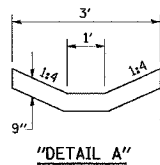
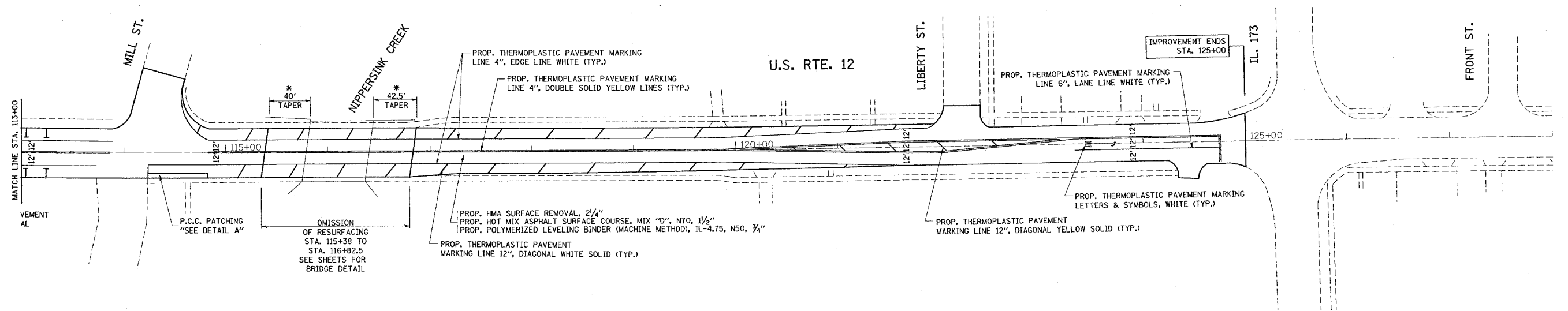
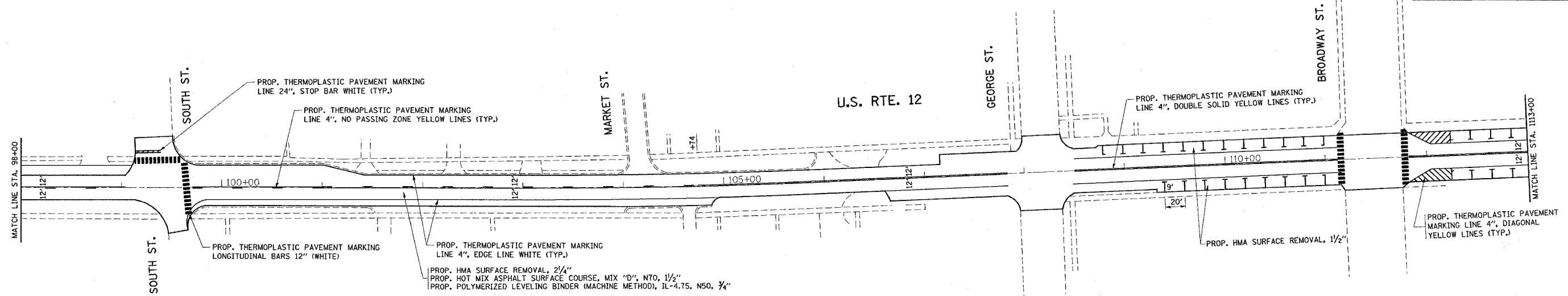


REF-TOP005
REF-PP05

CONTRACT NO. 60A91

F.A.P. RTE.	SECTION	COUNTY	TOTAL SHEETS	SHEET NO.
334	111 RS-5 & 116 B-1	McHENRY	99	21
STA.		TO STA.		
FED. ROAD DIST. NO.	ILLINOIS	FED. AID PROJECT		



* -HMA SURFACE REMOVAL, 2 1/4"
-TAPER AND PCC BUTT JOINT TO BE PERFORMED DURING BRIDGE DECK OVERLAY STAGE (SEE SHEET 72)

NOTE:
RAISED REFLECTIVE PAVEMENT MARKERS ARE TO BE PLACED THROUGHOUT THE PROJECT LIMITS ACCORDING TO DISTRICT DETAIL TC-11.
POLYUREA PAVEMENT MARKING SHALL BE USED ON THE BRIDGE.

REVISIONS	
NAME	DATE

ILLINOIS DEPARTMENT OF TRANSPORTATION
EXIST. & PROP. ROADWAY PLAN
U.S. RTE. 12 @
IL. RTE. 31 (TRYON GROVE RD.)

SCALE: VERT. 1"=50'
HORIZ. DATE 5/10/2007

DRAWN BY
CHECKED BY

PLOT DATE = 5/10/2007
FILE NAME = c:\p\projects\114899\ah_rdwg2.dgn
USER NAME = bbarndt