


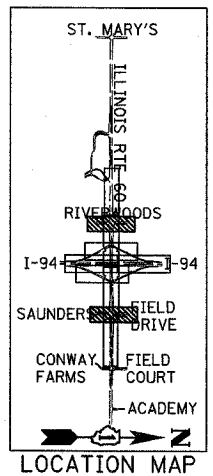
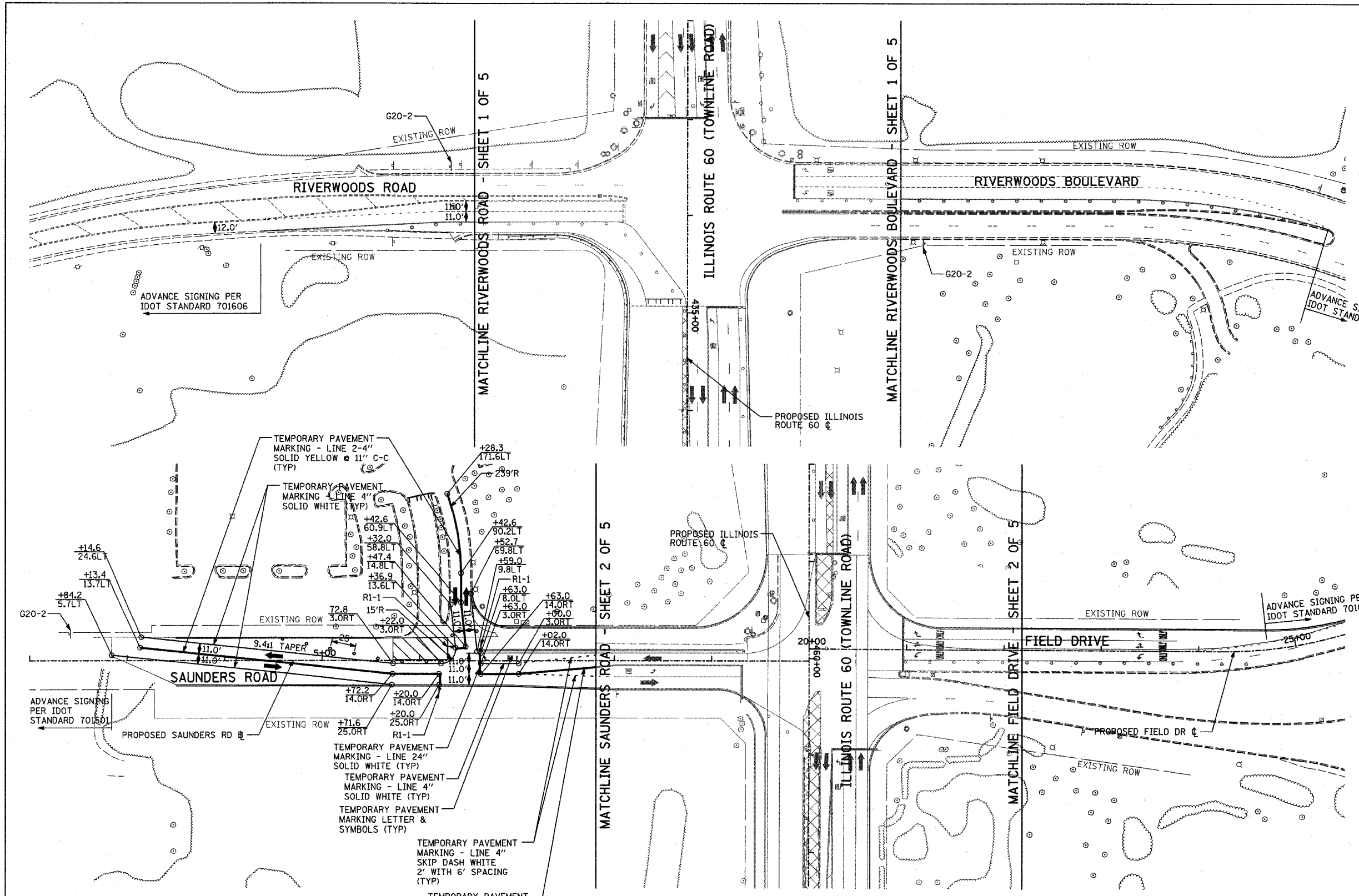
F.A.P. RTE.	SECTION	COUNTY	TOTAL SHEETS	SHEET NO.
335	119R-2	LAKE	439	122
STA. 432+83.12		TO STA. 470+56.84		
FED. ROAD DIST. NO.		ILLINOIS FED. AID PROJECT		

60B01



**LEGEND:**

- CONSTRUCTION ZONE
- TEMPORARY PAVEMENT
- TRAFFIC MOVEMENT
- TEMPORARY SIGN (SEE M.O.T. SIGNING LEGEND)
- TYPE II BARRICADES OR DRUMS W/ MONO-DIRECTIONAL STEADY BURNING LIGHT
- TYPE III BARRICADE W/2 FLASHING BIDIRECTIONAL LIGHTS
- TEMPORARY CONCRETE BARRIER
- ARROW BOARD
- M.O.T. APPURTENANCES REMAINING FROM PREVIOUS STAGES



SCALE: 1" = 50'-0"

REVISIONS	
NAME	DATE

ILLINOIS DEPARTMENT OF TRANSPORTATION  
 ILLINOIS RTE 60 OVER I-94  
 MAINTENANCE OF TRAFFIC PLAN  
 IL RTE 60 @ RIVERWOODS RD/BLVD  
 & SAUNDERS RD/FIELD DR  
 STAGE 4 - SHEET 3 OF 5

SCALE: 1"=50'-0" DRAWN BY: MPG, CBS  
 DATE: MAY 8, 2007 CHECKED BY: JDF

**TYLIN**INTERNATIONAL

05/02/2007 10:31:57 AM