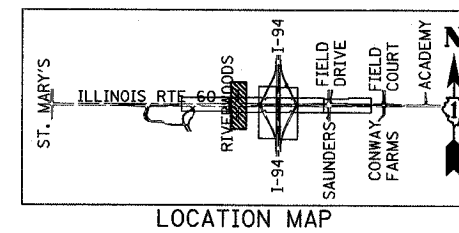
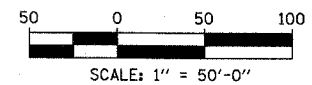
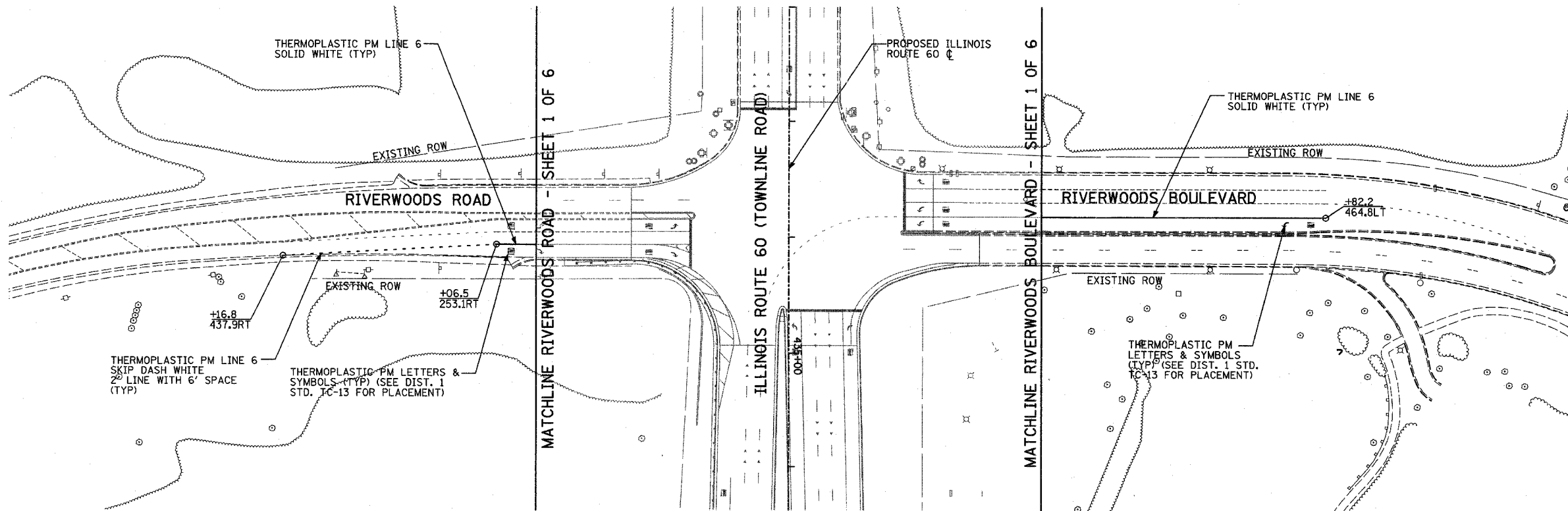


F.A.P. RTE.	SECTION	COUNTY	TOTAL SHEETS	SHEET NO.
335	119R-2	LAKE	439	167
STA. 432+83.12		TO STA. 470+56.84		
FED. ROAD DIST. NO.	ILLINOIS	FED. AID PROJECT		

60B01



REVISIONS	
NAME	DATE

ILLINOIS DEPARTMENT OF TRANSPORTATION
 ILLINOIS RTE 60 OVER I-94
 PAVEMENT MARKING PLANS
 IL RTE 60 AT RIVERWOODS RD/BLVD
 SHEET 3 OF 6

SCALE: 1"=50'-0"
 DATE: MAY 8, 2007
 DRAWN BY: CBS
 CHECKED BY: MPG

TYLIN INTERNATIONAL

5/16/2007 4:43:50 PM