

CENTER-LANE CLOSURE



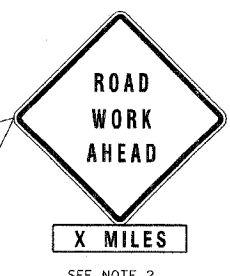
LANE CLOSURE DETAILS

STANDARD E2-00

DATE	REVISIONS

SEE SHEET 1 (OF 3)
IN THIS SERIES
FOR GENERAL NOTES

APPROVED *Jeff Daley*
CHIEF ENGINEER
DATE 1-1-2007



TOLL PROJECT INFORMATION SIGN (TYPICAL) - BY OTHERS SEE NOTE 5.

PORTABLE CHANGEABLE MESSAGE SIGN SEE NOTE 4.

THREE (3) TYPE 2 BARRICADES, DRUMS OR VERTICAL BARRICADES @ 5' O.C.

IDOT WORK ZONE PUBLIC INFORMATION SIGN. SEE NOTE 3.

WORK ZONE SPEED LIMIT SIGN ASSEMBLY (55 MPH-BEGINS) SEE STANDARD E2 (CONSTRUCTION SIGNS) SHEET 1 (OF 2)

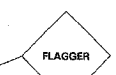
END WORK ZONE SPEED LIMIT G20-1103 OR END ROAD WORK G20-2A (SEE NOTE 18)

SEE NOTE 22
4" SOLID WHITE TEMPORARY PAVEMENT MARKING
4" SOLID YELLOW TEMPORARY PAVEMENT MARKING

WORK SITE

SEE NOTE 21
FLAGGER
PAVEMENT MARKING REMOVAL OR OBLITERATION (SEE NOTE 7)

FLASHING ARROW (SEE NOTE 5)



W20-7 (SEE NOTE 8)

PAVEMENT MARKING TAPE SHALL BE USED IN THIS AREA REGARDLESS OF CLOSURE DURATION WHENEVER THE LANE CLOSURE EXTENDS INTO DARKNESS.

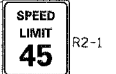
WORK ZONE SPEED LIMIT SIGN ASSEMBLY (45 MPH-BEGINS) SEE STANDARD E2 (CONSTRUCTION SIGNS) SHEET 1 (OF 2)

SEE NOTE 21
STAY IN YOUR LANE TS-3

BARRICADES WITHIN TAPER SHALL BE DIRECTION INDICATOR BARRICADES (SEE NOTE 9)

PAVEMENT MARKING REMOVAL OR OBLITERATION (SEE NOTE 7)

FLASHING ARROW (SEE NOTE 5)



R2-1
WORK ZONE G20-1102 (SEE NOTE 18)



W20-5E-R
TYPE A WARNING LIGHTS (SEE NOTE 4)



W20-5F-R