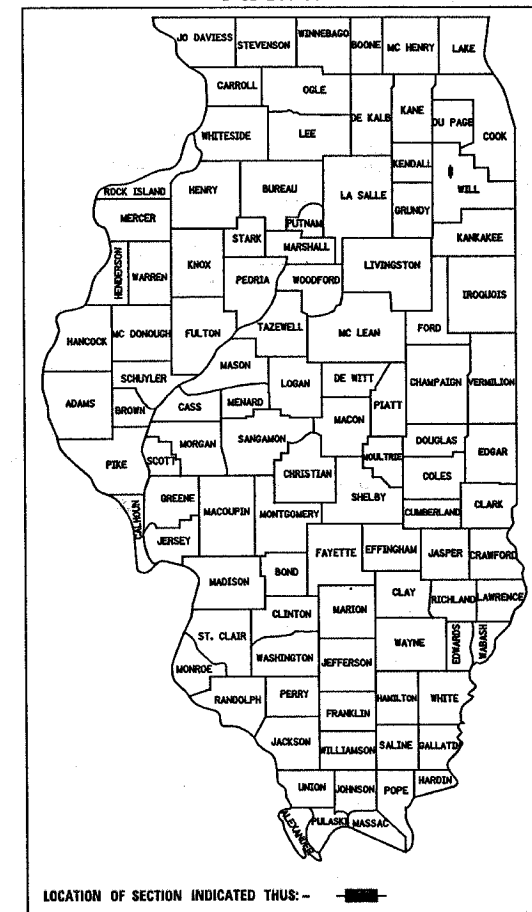


| F.A.I. RTE.           | SECTION      | COUNTY                   | TOTAL SHEETS | SHEET NO. |
|-----------------------|--------------|--------------------------|--------------|-----------|
| 55                    | 99-1 AC-RS-3 | WILL                     | 14           | 1         |
| STA.                  |              | TO STA.                  |              |           |
| FED. ROAD DIST. NO. 1 |              | ILLINOIS HIGHWAY PROJECT |              |           |
| CONTRACT NO. 60C58    |              |                          |              |           |

D-91-244-07



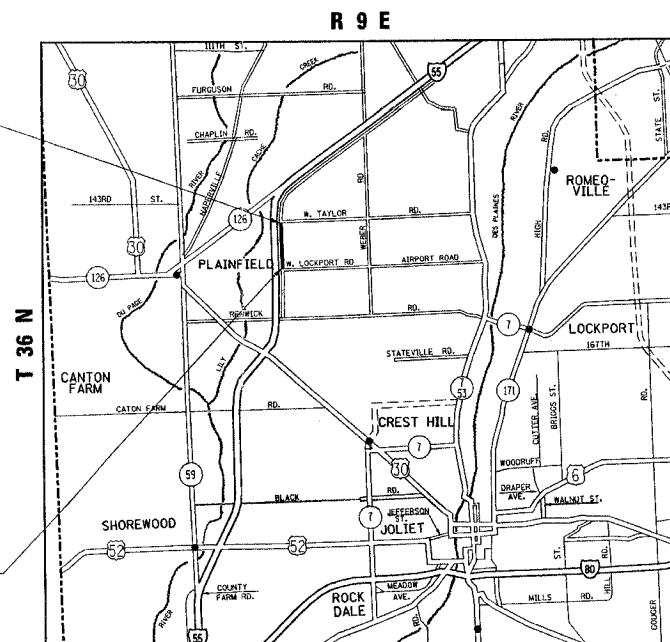
STATE OF ILLINOIS  
DEPARTMENT OF TRANSPORTATION  
DIVISION OF HIGHWAYS

# PROPOSED HIGHWAY PLANS

F.A.I. 55: INTERSTATE I-55 (EAST FRONTAGE ROAD)  
SECTION: 99-1 AC-RS-3  
W. TAYLOR RD TO W. LOCKPORT RD  
RESURFACING (MAINTENANCE)  
WILL COUNTY  
C-91-244-07

FOR INDEX OF SHEETS, SEE SHEET NO. 2

IMPROVEMENT IS LOCATED IN  
THE VILLAGE OF ROMEOVILLE

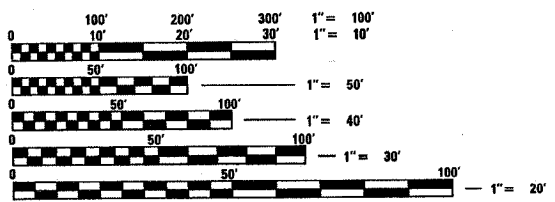


IMPROVEMENT ENDS  
STATION 52+57

IMPROVEMENT BEGINS  
STATION 00+91



TRAFFIC DATA  
ADT = N/A  
POSTED SPEED = N/A



FULL SIZE PLANS HAVE BEEN PREPARED USING STANDARD ENGINEERING SCALES, REDUCED SIZED PLANS WILL NOT CONFORM TO STANDARD SCALES, IN MAKING MEASUREMENTS ON REDUCED PLANS, THE ABOVE SCALES MAY BE USED.

J.U.L.I.E.  
JOINT UTILITY LOCATION INFORMATION FOR EXCAVATION  
1-800-892-0123

CONTRACT NO. 60C58

GROSS AND NET LENGTH OF IMPROVEMENT = 5166 FEET = 0.98 MILE

STATE OF ILLINOIS  
DEPARTMENT OF TRANSPORTATION  
DIVISION OF HIGHWAYS

SUBMITTED June 21, 2007

Diane O'Connell  
DEPUTY DIRECTOR OF HIGHWAYS, REGION ENGINEER

June 29, 2007  
Eric S. Harms  
ENGINEER OF DESIGN AND ENVIRONMENT

June 29, 2007  
Milton R. Secor, P.E.  
DIRECTOR OF HIGHWAYS, CHIEF ENGINEER

PRINTED BY THE AUTHORITY  
OF THE STATE OF ILLINOIS

DISTRICT ONE - DESIGN: PLAN PREPARATION ENGINEER KEN ENG / JENPAI CHANG (847) 705-4432