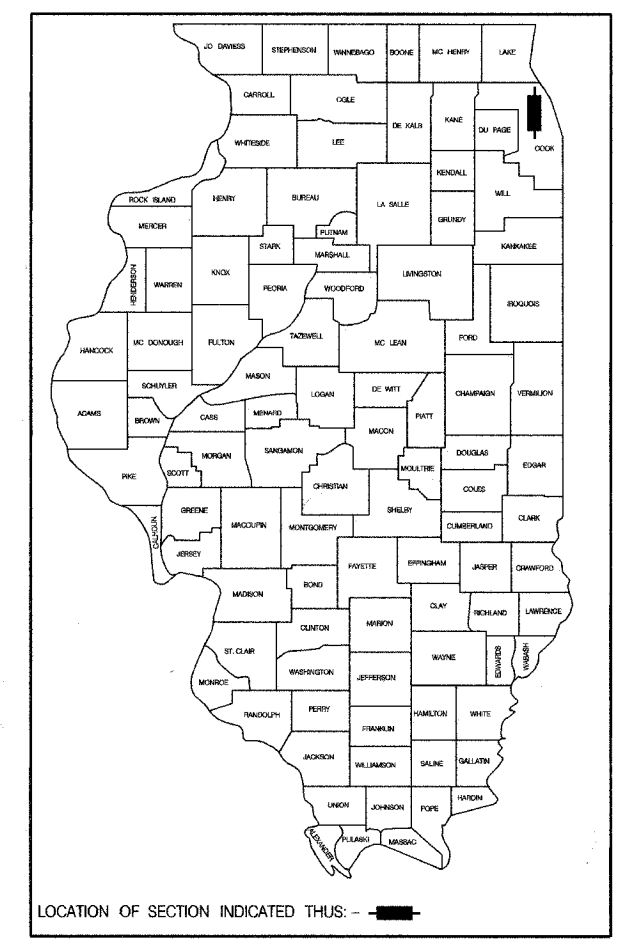


F.A. RTE.	SECTION	COUNTY	TOTAL SHEETS	SHEET NO.
* FAI 94 / FAP 346 D-91-174-03	2003-071 RS	COOK	97	1
			+ 2	
			99	

STATE OF ILLINOIS
DEPARTMENT OF TRANSPORTATION
DIVISION OF HIGHWAYS

PROPOSED HIGHWAY PLANS

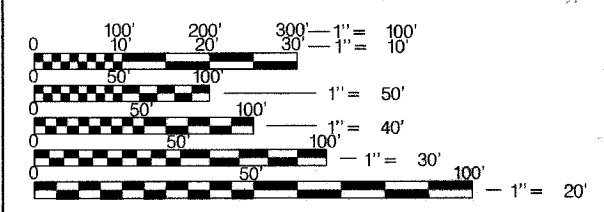
F.A.I. 94/FAP 346 (INTERSTATE 94/US 41)
SECTION 2003-071 RS **PROJECT: IM-000S (549)**
OLD ORCHARD ROAD TO LAKE COOK ROAD
RESURFACING, BRIDGE REPAIR
AND BRIDGE DECK OVERLAY
COOK COUNTY
C-91-174-03



FOR INDEX OF SHEETS, SEE SHEET NO. 2
FOR STATION EQUATIONS, SEE SHEET NO. 3
ADT = 163,000 (2005)
POSTED SPEED LIMIT = 55 M.P.H.

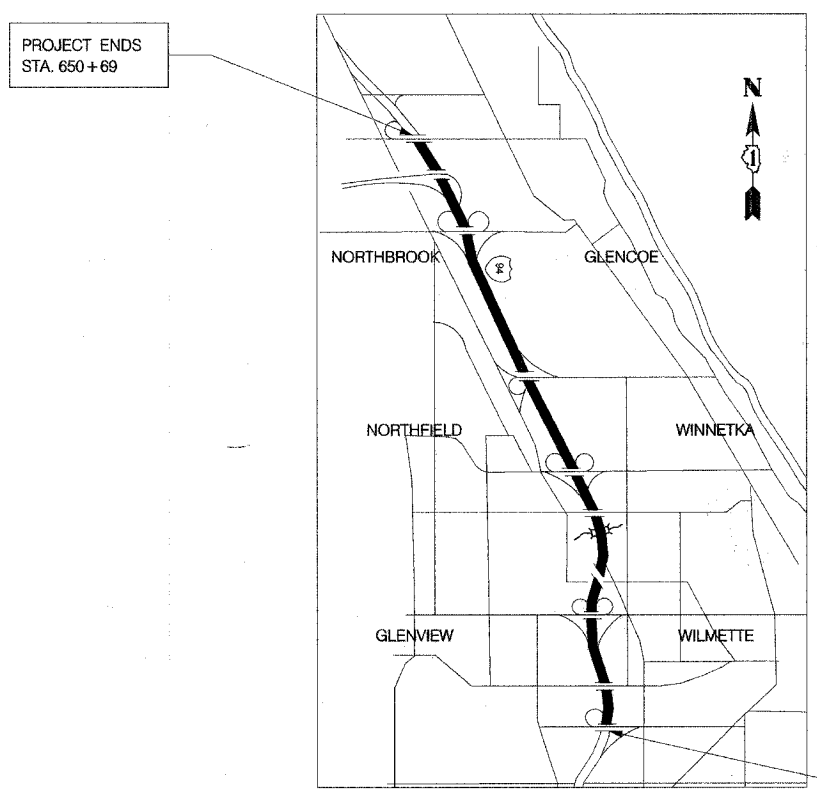
THIS PROJECT IS LOCATED WITHIN THE VILLAGES OF NORTHBROOK, NORTHFIELD, GLENVIEW, WILMETTE, AND SKOKIE.

DISTRICT ONE - IDOT PROJECT MANAGER: KEN ENG (847) 705-4247




FULL SIZE PLANS HAVE BEEN PREPARED USING STANDARD ENGINEERING SCALES. REDUCED SIZED PLANS WILL NOT CONFORM TO STANDARD SCALES. IN MAKING MEASUREMENTS ON REDUCED PLANS, THE ABOVE SCALES MAY BE USED.

J.U.L.I.E.
JOINT UTILITY LOCATION INFORMATION FOR EXCAVATION
1-800-892-0123



GROSS LENGTH OF PROJECT = 35,369 LINEAL FEET = 6.70 MILES
NET LENGTH OF PROJECT = 35,369 LINEAL FEET = 6.70 MILES



Richard W. Usher 5/15/07
EXPIRES 11/30/2008



David M. Porter 5/15/07
EXPIRES 11/30/2007

STATE OF ILLINOIS
DEPARTMENT OF TRANSPORTATION
DIVISION OF HIGHWAYS

SUBMITTED May 17 20 07

Diane O'Keefe / 101
DEPUTY DIRECTOR OF HIGHWAYS, REGION ENGINEER

June 29 20 07
Eric E. ...
ENGINEER OF DESIGN AND ENVIRONMENT

June 29 20 07
Matt R. ...
DIRECTOR OF HIGHWAYS, CHIEF ENGINEER

PRINTED BY THE AUTHORITY
OF THE STATE OF ILLINOIS