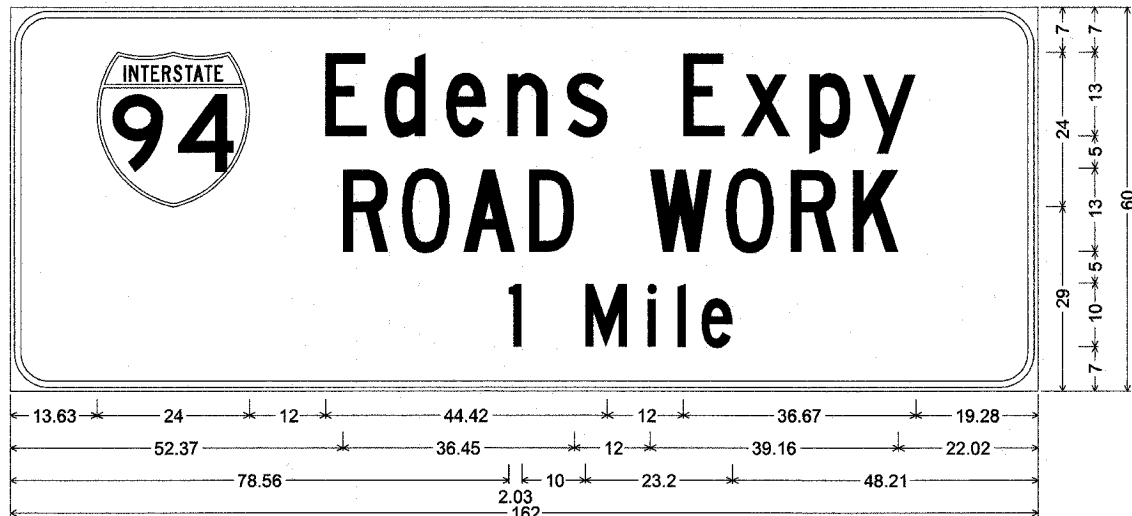
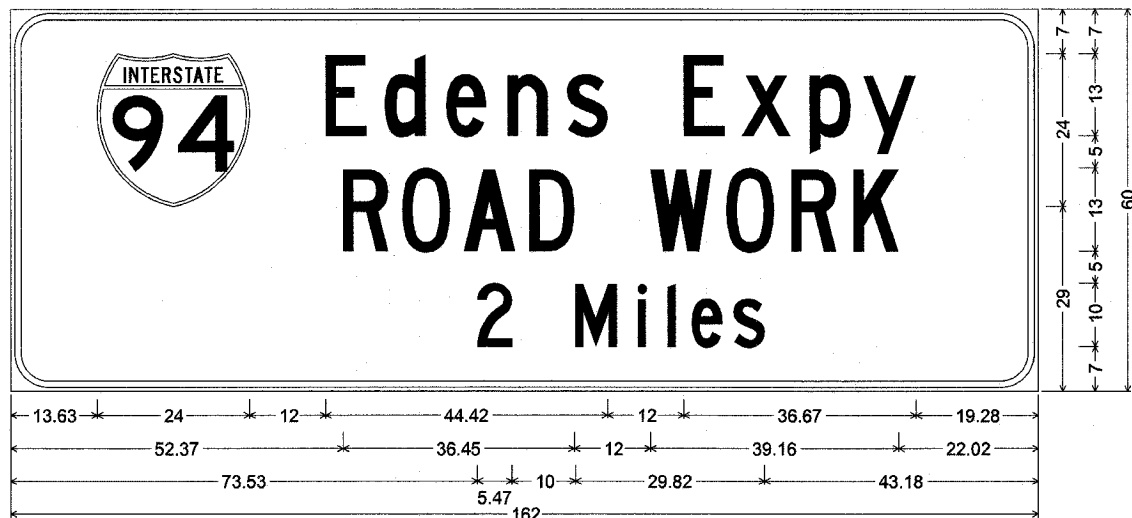


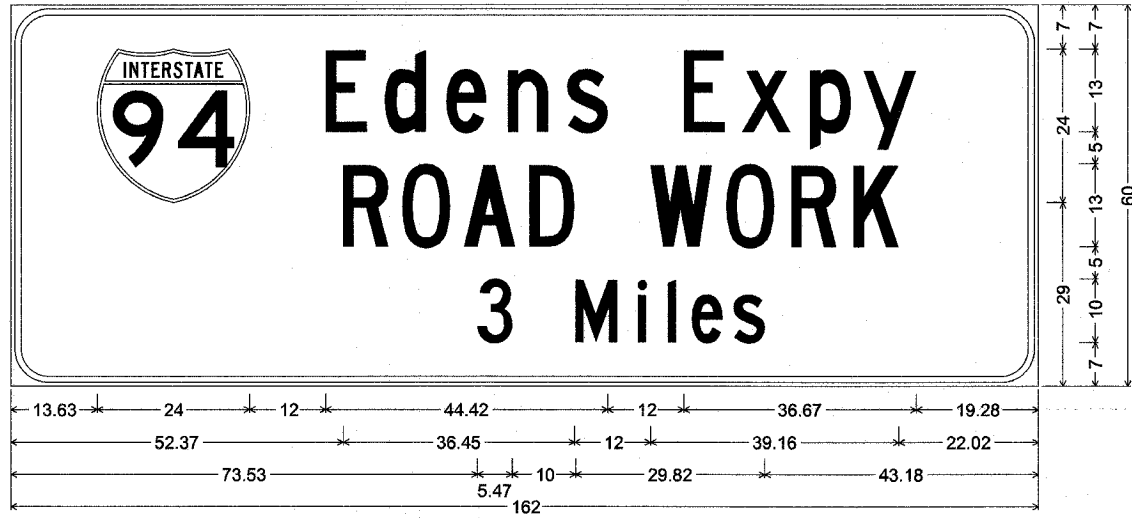
F.A.I. RTE.	SECTION	COUNTY	TOTAL SHEETS	SHEET NO.
94	2003-071 RS	COOK	91	15A
STA.		TO STA.		
FED. ROAD DIST. NO. 1		ILLINOIS	FED. AID PROJECT	



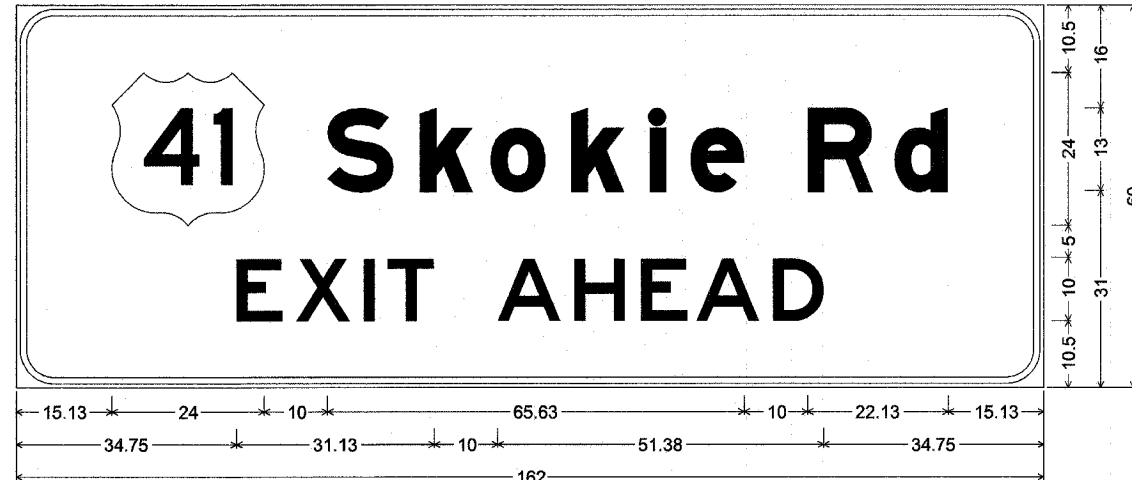
6.00" Radius, 1.00" Border, 0.63" Indent, Black on Orange;
 [Edens] C; [Expy] C; [ROAD] C; [WORK] C; [1 Mile] C;



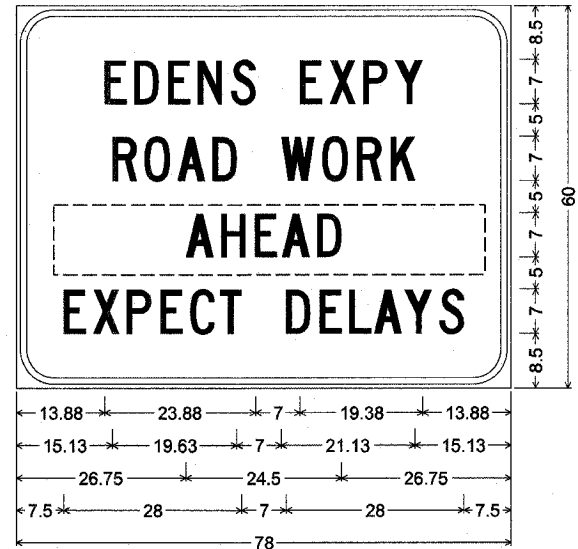
6.00" Radius, 1.00" Border, 0.63" Indent, Black on Orange;
 [Edens] C; [Expy] C; [ROAD] C; [WORK] C; [2 Miles] C;



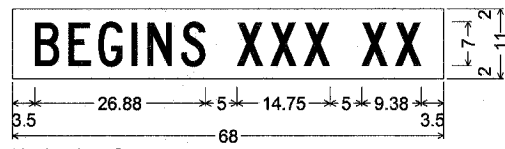
6.00" Radius, 1.00" Border, 0.63" Indent, Black on Orange;
 [Edens] C; [Expy] C; [ROAD] C; [WORK] C; [3 Miles] C;



6.00" Radius, 1.00" Border, 0.63" Indent, White on Green;
 [Skokie] E Mod; [Rd] E Mod; [EXIT] E; [AHEAD] E;



6.00" Radius, 1.00" Border, 0.63" Indent, Black on Orange;
 [EDENS EXPY] C; [ROAD WORK] C; [AHEAD] C;
 [EXPECT DELAYS] C;



No border, Orange;
 [BEGINS] Black C; [XXX] Black C;
 [XX] Black C;

- NOTES:
1. USE BLACK LETTERING ON ORANGE BACKGROUND.
 2. ERECT SIGNS IN ADVANCE OF THE LOCATION FOR THE "ROAD CONSTRUCTION AHEAD" SIGN AT LOCATIONS AS DIRECTED BY THE ENGINEER.
 3. ERECT SIGN 1 WITH INSTALLED PANEL 2 ONE WEEK PRIOR TO THE START OF CONSTRUCTION.
 4. REMOVE PANEL 2 SOON AFTER THE START OF CONSTRUCTION.
 5. SEE SPECIAL PROVISION FOR "TEMPORARY INFORMATION SIGNING" FOR ADDITIONAL INFORMATION.
 6. ONE SIGN ASSEMBLY EQUALS 37.7 SQ. FT.
 7. SHALL BE PAID FOR AS TEMPORARY INFORMATION SIGNING.

NOTES:
 THE FINAL SIGN LOCATIONS WILL BE DETERMINED BY THE ENGINEER.
 ADVANCE WARNING SIGNS WILL BE PLACED ON THE KENNEDY EXPRESSWAY.
 ALL SIGNS WILL BE MOUNTED AT A MINIMUM HEIGHT OF 7' ABOVE THE ROADWAY.

REVISIONS		ILLINOIS DEPARTMENT OF TRANSPORTATION
NAME	DATE	
		TEMPORARY INFORMATION SIGNING

SCALE: DATE JUNE 2007 DRAWN BY GS CHECKED BY DMP

Edens I 94 Resurfacing Project

PLOT DATE : 06/18/2007
 FILE NAME : 62636.DWG
 USER NAME : 06/18/07