CONTRACT NO. 62636

F.A. RTE.	SECTION	COUNTY	TOTAL SHEETS	SHEET NO.
94	2006-043 RS	COOK	91	22
STA.		TO STA.		
FED. ROAD DIST. NO. 1	ILLINOIS	FED. AID PROJECT		

CENTER LANE CLOSURE

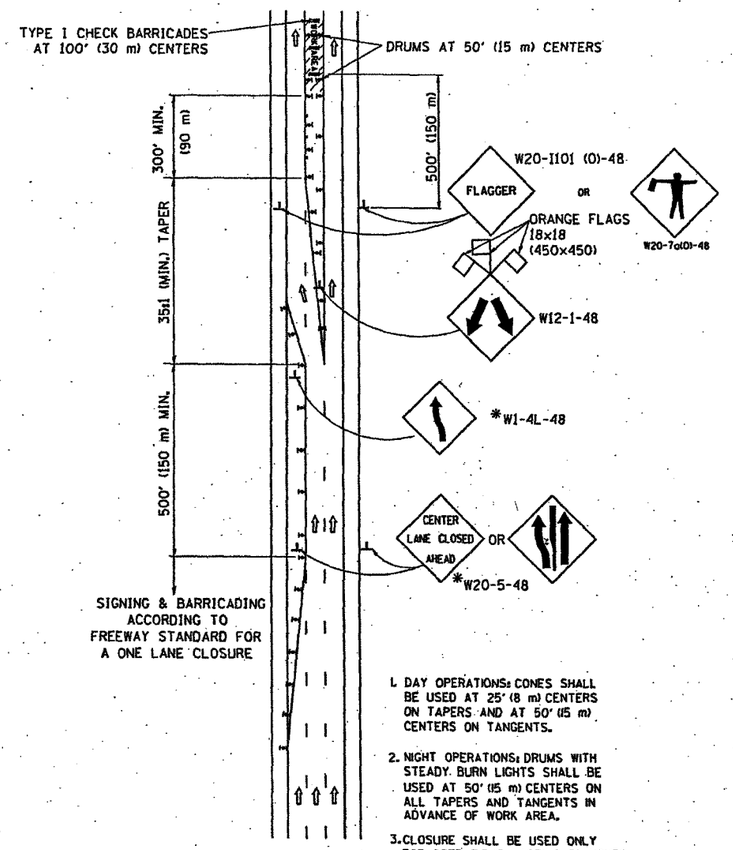

1. DAY OPERATIONS: CONES SHALL BE USED AT 25' (8 m) CENTERS ON TAPERS AND AT 50' (15 m) CENTERS ON TANGENTS.
2. NIGHT OPERATIONS: DRUMS WITH STEADY BURN LIGHTS SHALL BE USED AT 50' (15 m) CENTERS ON ALL TAPERS AND TANGENTS IN ADVANCE OF WORK AREA.
3. CLOSURE SHALL BE USED ONLY FOR OPERATIONS LASTING 72 HOURS OR LESS.

INSTALLATION SEQUENCE

1. CLOSE LANES 1&2



2. ERECT INSIDE LANE 2 TAPER



3. OPEN LANE 2 BY RELOCATING FIRST TAPER



4. REMOVE CLOSURE IN REVERSE ORDER

SHOULDER LANE

NOTE: CLOSURE SHALL BE USED ONLY FOR OPERATIONS LASTING 72 HOURS OR LESS.

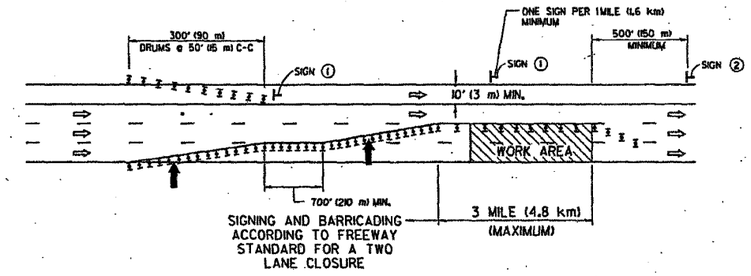

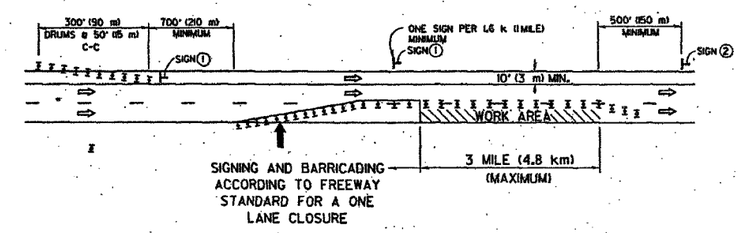

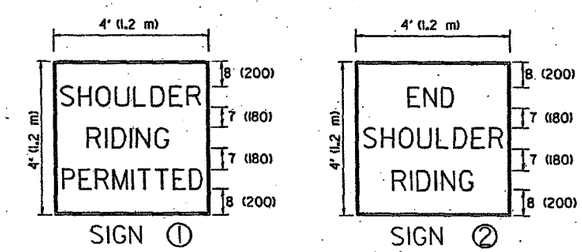

6 (150) SERIES "C" LEGEND
BLACK LEGEND
WHITE REFLECT. BACKGROUND
1 (25) BORDER

SYMBOLS

- DIRECTION OF TRAFFIC
- ARROWBOARD
- WORK AREA
- SIGN WITH 18x18 (450x450) ORANGE FLAGS ATTACHED *
- SIGN ON PORTABLE OR PERMANENT SUPPORT *
- TYPE II BARRICADE, DRUM OR VERTICAL BARRICADE WITH MONO-DIRECTIONAL STEADY BURN LIGHT

ALL DIMENSIONS ARE IN INCHES (MILLIMETERS) UNLESS OTHERWISE SHOWN

* ALL SIGNS SHALL BE MOUNTED AT A MINIMUM HEIGHT OF 5' (1.5 m).

REVISIONS	
NAME	DATE
PRIOR DETAILS ON TC-9 - JAF	4/03
SPB	1/07

ILLINOIS DEPARTMENT OF TRANSPORTATION

TRAFFIC CONTROL DETAILS FOR FREEWAY CENTER LANE CLOSURE SHOULDER LANE

SCALE: NONE
DATE: 1/4/2007
DRAWN BY R.H.
CHECKED BY

TC-25

REVISION DATE: 01/01/07

PLOT DATE = 1/4/2007
FILE NAME = c:\7-pass\standards\tc25.dgn
PLOT SCALE = 50.0000 ' / IN.
USER NAME = rhamed