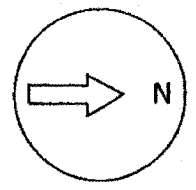


SECTION	COUNTY	TOTAL SHEETS	SHEET NO.
	COOK	9	73
STA. TO STA.		FED. AID PROJECT	

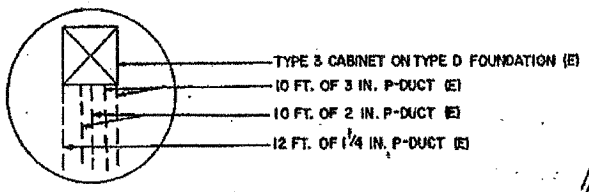
ESTIMATE OF QUANTITIES

82	LN. FT.	INDUCTION LOOP
184	LN. FT.	POLY DUCT 1 1/4"
88	LN. FT.	POLY DUCT 2"
156	LN. FT.	ELOBL. OR. 80
758	LN. FT.	ELOBL. CH. 20
437	LN. FT.	ELOBL. 66 80
647	LN. FT.	TRENCH & BACKFILL

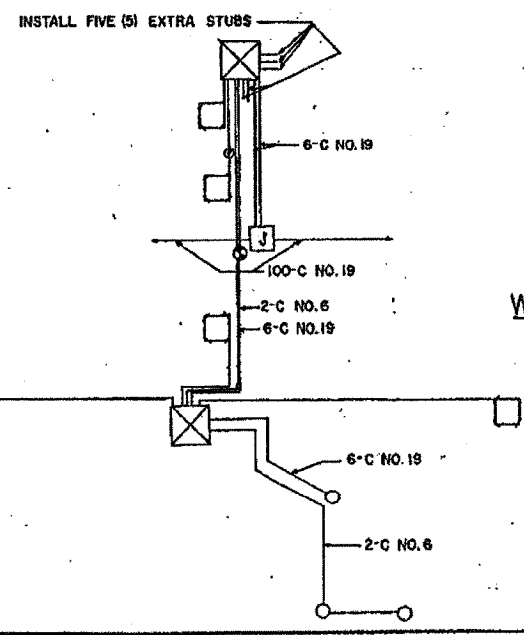
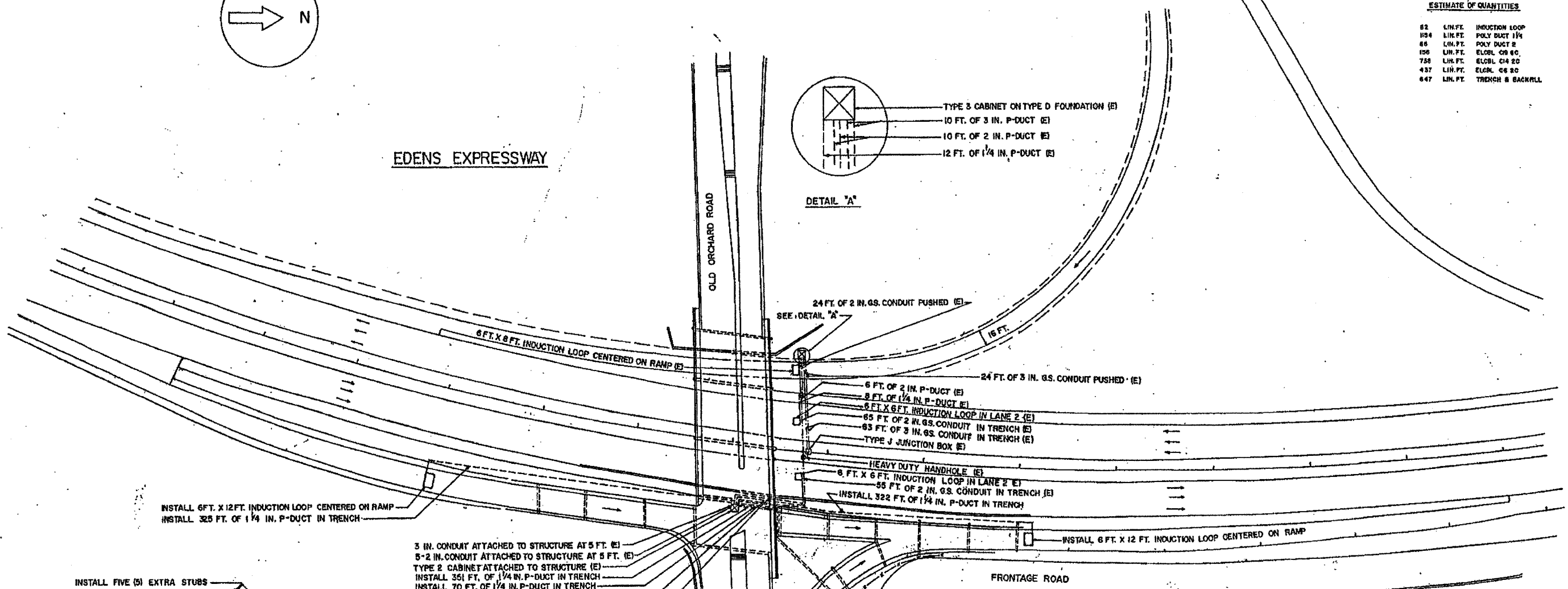


EDENS EXPRESSWAY

OLD ORCHARD ROAD



DETAIL "A"



WIRING DIAGRAM

LEGEND

- INDUCTION LOOP
- ⊠ CABINET
- ⊞ JUNCTION BOX
- ⊙ PULL POINT
- SERVICE INSTALLATION
- ⊗ HANDHOLE
- ⊕ HEAVY DUTY HANDHOLE
- POLYETHYLENE DUCT
- CONDUIT
- - - FENCE
- GUARD RAIL
- △ FLASHER
- METERING SIGNAL LIGHT
- EXISTING LIGHT STANDARD
- ⊞ EXISTING FACILITIES

FOR INFORMATION ONLY

REVISIONS	
NAME	DATE

ILLINOIS DEPARTMENT OF TRANSPORTATION  
 TRAFFIC SYSTEMS CENTER  
 OLD ORCHARD ROAD

SCALE: VERT. \_\_\_\_\_  
 HORIZ. \_\_\_\_\_  
 DATE 8-21-80

DRAWN BY C. PLATH  
 CHECKED BY E. W. JENKINS