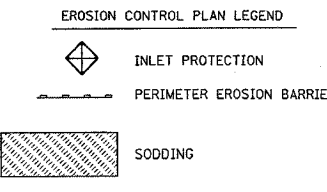
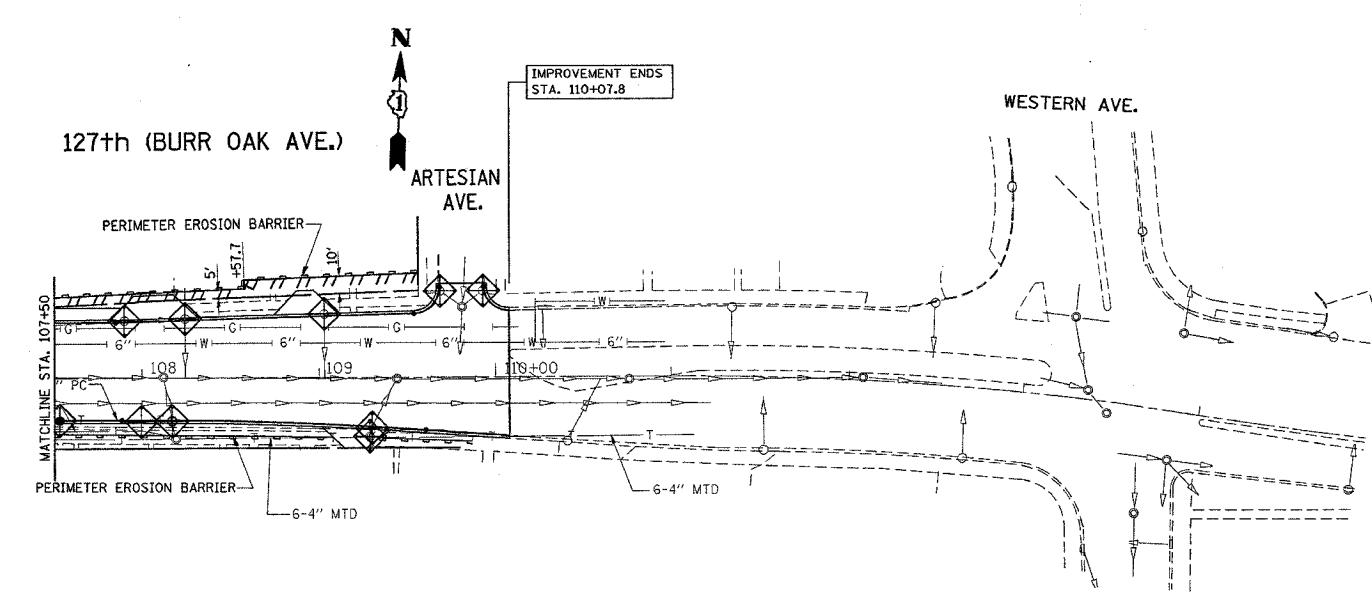
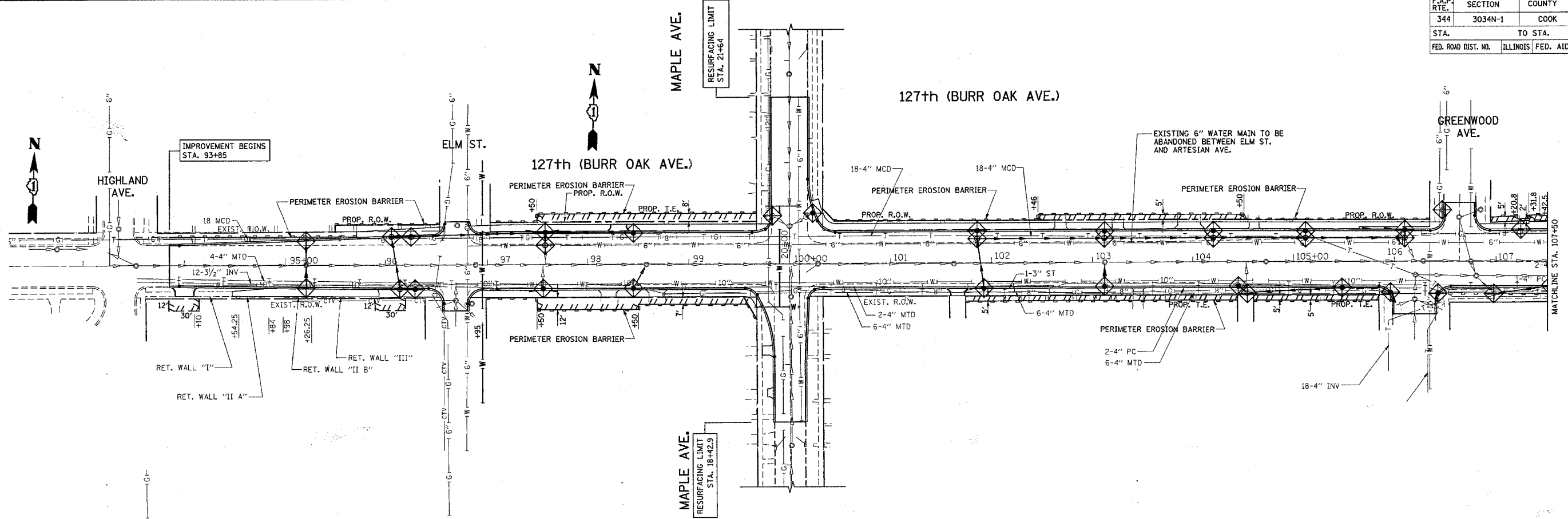


*REF-drain05
*REF-drain06

CONTRACT NO. 62719

F.A.P. RTE.	SECTION	COUNTY	TOTAL SHEETS	SHEET NO.
344	3034N-1	COOK	71	26
STA. TO STA.		FED. ROAD DIST. NO. ILLINOIS FED. AID PROJECT		



REVISIONS	
NAME	DATE

ILLINOIS DEPARTMENT OF TRANSPORTATION

**127TH STREET
PROPOSED EROSION CONTROL
AND SEDIMENT CONTROL PLAN**

SCALE: VERT. 1"=50'
HORIZ. 1"=50'

DATE 1/3/2007

DRAWN BY _____
CHECKED BY _____

PLOT DATE = 1/3/2007
 FILE NAME = c:\pco\msta\108483\sh_ero.dgn
 PLOT SCALE = 50.0000 / IN.
 USER NAME = drvelogin