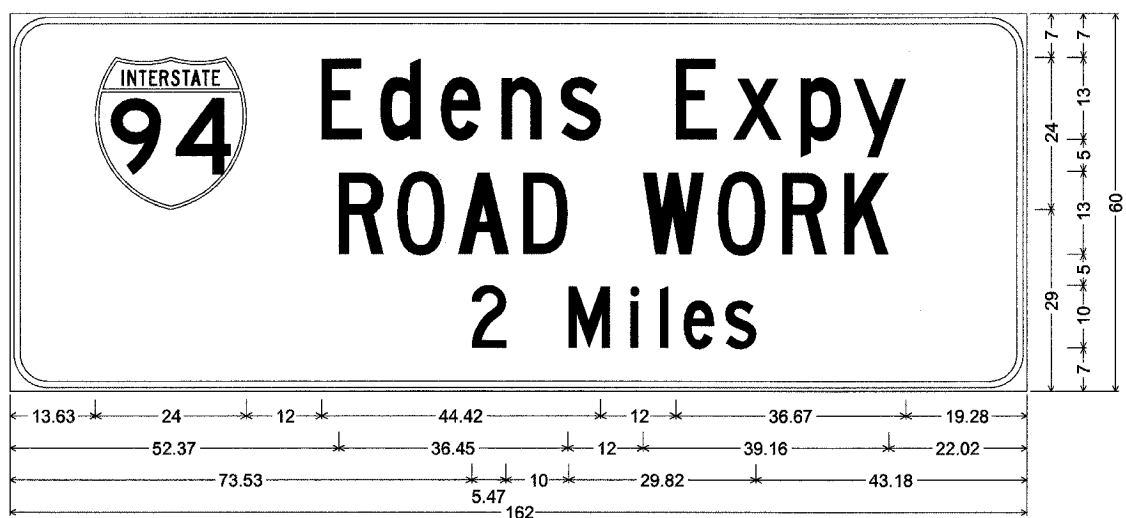
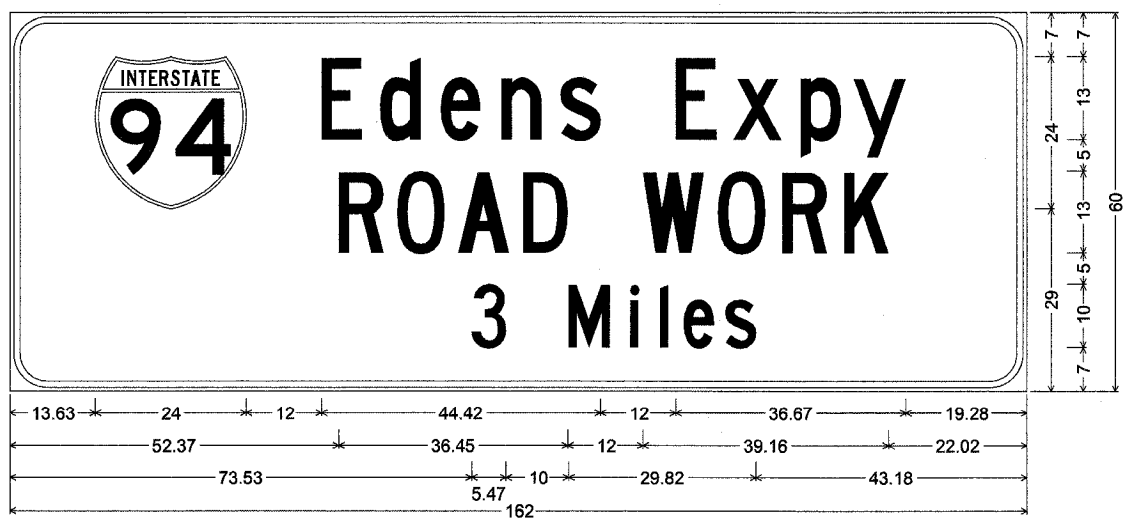


6.00" Radius, 1.00" Border, 0.63" Indent, Black on Orange;  
 [Edens] C; [Expy] C; [ROAD] C; [WORK] C; [1 Mile] C;



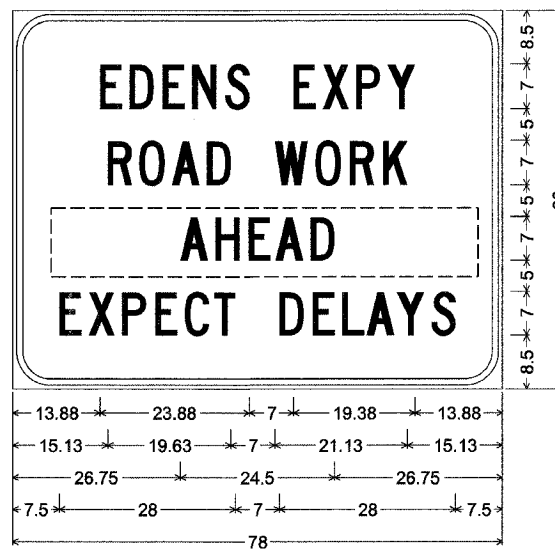
6.00" Radius, 1.00" Border, 0.63" Indent, Black on Orange;  
 [Edens] C; [Expy] C; [ROAD] C; [WORK] C; [2 Miles] C;



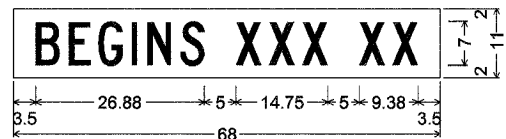
6.00" Radius, 1.00" Border, 0.63" Indent, Black on Orange;  
 [Edens] C; [Expy] C; [ROAD] C; [WORK] C; [3 Miles] C;



E1-1 (1.4) Ill; 6.00" Radius, 1.00" Border, 0.63" Indent, White on Green;  
 [Cicero] E Mod; [Ave] E Mod; [EXIT] E; [AHEAD] E;



6.00" Radius, 1.00" Border, 0.63" Indent, Black on Orange;  
 [EDENS EXPY] C; [ROAD WORK] C; [AHEAD] C;  
 [EXPECT DELAYS] C;



No border, Orange;  
 [BEGINS] Black C; [XXX] Black C;  
 [XX] Black C;

- NOTES:
1. USE BLACK LETTERING ON ORANGE BACKGROUND.
  2. ERECT SIGNS IN ADVANCE OF THE LOCATION FOR THE "ROAD CONSTRUCTION AHEAD" SIGN AT LOCATIONS AS DIRECTED BY THE ENGINEER.
  3. ERECT SIGN 1 WITH INSTALLED PANEL 2 ONE WEEK PRIOR TO THE START OF CONSTRUCTION.
  4. REMOVE PANEL 2 SOON AFTER THE START OF CONSTRUCTION.
  5. SEE SPECIAL PROVISION FOR "TEMPROARY INFORMATION SIGNING" FOR ADDITIONAL INFORMATION.
  6. ONE SIGN ASSEMBLY EQUALS 37.7 SQ. FT.
  7. SHALL BE PAID FOR AS TEMPORATY IMFORMATION SIGNING.

NOTES:  
 THE FINAL SIGN LOCATIONS WILL BE DETERMINED BY THE ENGINEER.  
 ADVANCE WARNING SIGNS WILL BE PLACED ON THE KENNEDY EXPRESSWAY.  
 ALL SIGNS WILL BE MOUNTED AT A MINIMUM HEIGHT OF 7' ABOVE THE ROADWAY.

REVISIONS		ILLINOIS DEPARTMENT OF TRANSPORTATION
NAME	DATE	
		TEMPROARY INFORMATION SIGNING

SCALE: \_\_\_\_\_ DRAWN BY: \_\_\_\_\_  
 DATE: JUNE 2007 CHECKED BY: \_\_\_\_\_

PLOT DATE = 6/18/2007  
 FILE NAME = #FILE#  
 PLOT SCALE = #SCALE#  
 USER NAME = #OUT#