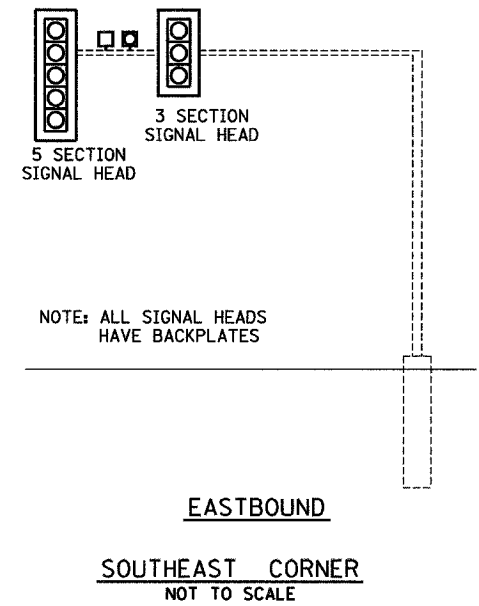
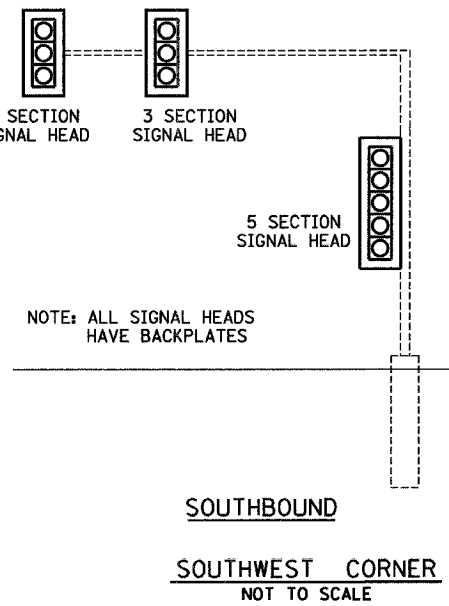
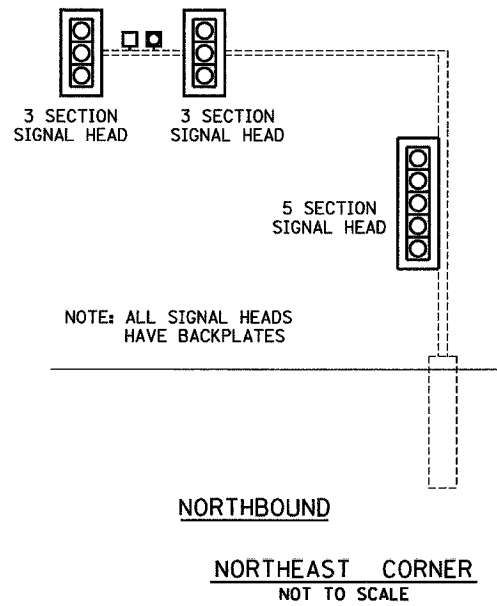
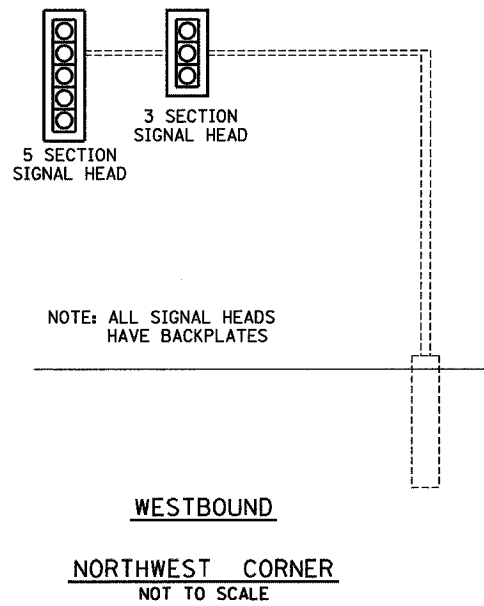


F.A.P. RTE.	SECTION	COUNTY	TOTAL SHEETS	SHEET NO.
*	**	KANKAKEE	48	25
STA.		TO STA.		
FED. ROAD DIST. NO.		ILLINOIS FED. AID PROJECT		

- FAP 840 (IL 50) & FAP 330 (IL 17)
- (139 Z, 11) TS-1 & (1) TS-2

ELECTRICAL LOAD FOR INTERSECTION				
STREET NAME	COMPONENT	NUMBER	WATTAGE EACH	BURNTIME %
ILLINOIS ROUTE 17 (COURT STREET)	RED	6	10	68
	YELLOW	6	19	5
	GREEN	6	14	27
	YELLOW ARROW-LT.	4	9	5
	GREEN ARROW-LT.	4	3.4	11
		4	8	95
		4	6	5
THIRD AVENUE ENTRANCE AVENUE	RED	4	10	74
	YELLOW	4	19	5
	GREEN	4	14	21
		4	8	95
		4	6	5
TRAFFIC SIGNAL CABINET	CONTROLLER	1	6	100
	VEHICLE DETECTORS	4	4	100
	UPS	1	50	100
	EMERGENCY VEHICLE PREEMPT	4	--	--

AGENCY RESPONSIBLE FOR TRAFFIC SIGNAL ENERGY CHARGES:  
CITY OF KANKAKEE



ILLINOIS ROUTE 17 (COURT STREET) / THIRD AVENUE - ENTRANCE AVENUE

PLOT DATE = 4/07  
FILE NAME = ts330.dgn  
PLOT SCALE = 1" = 20'  
USER NAME = ARR

REVISIONS	
NAME	DATE
ARR	4/07

ILLINOIS DEPARTMENT OF TRANSPORTATION  
TRAFFIC SIGNAL DETAILS  
FAP 330 (IL 17)-COURT STREET AND  
THIRD AVENUE-ENTRANCE AVENUE  
SECTION (139 Z, 11) TS-1 & (1) TS-2  
KANKAKEE COUNTY

SCALE: VERT. 1" = 20'  
HORIZ. 1" = 20'  
DATE 6/05

DRAWN BY ARR  
CHECKED BY JLS