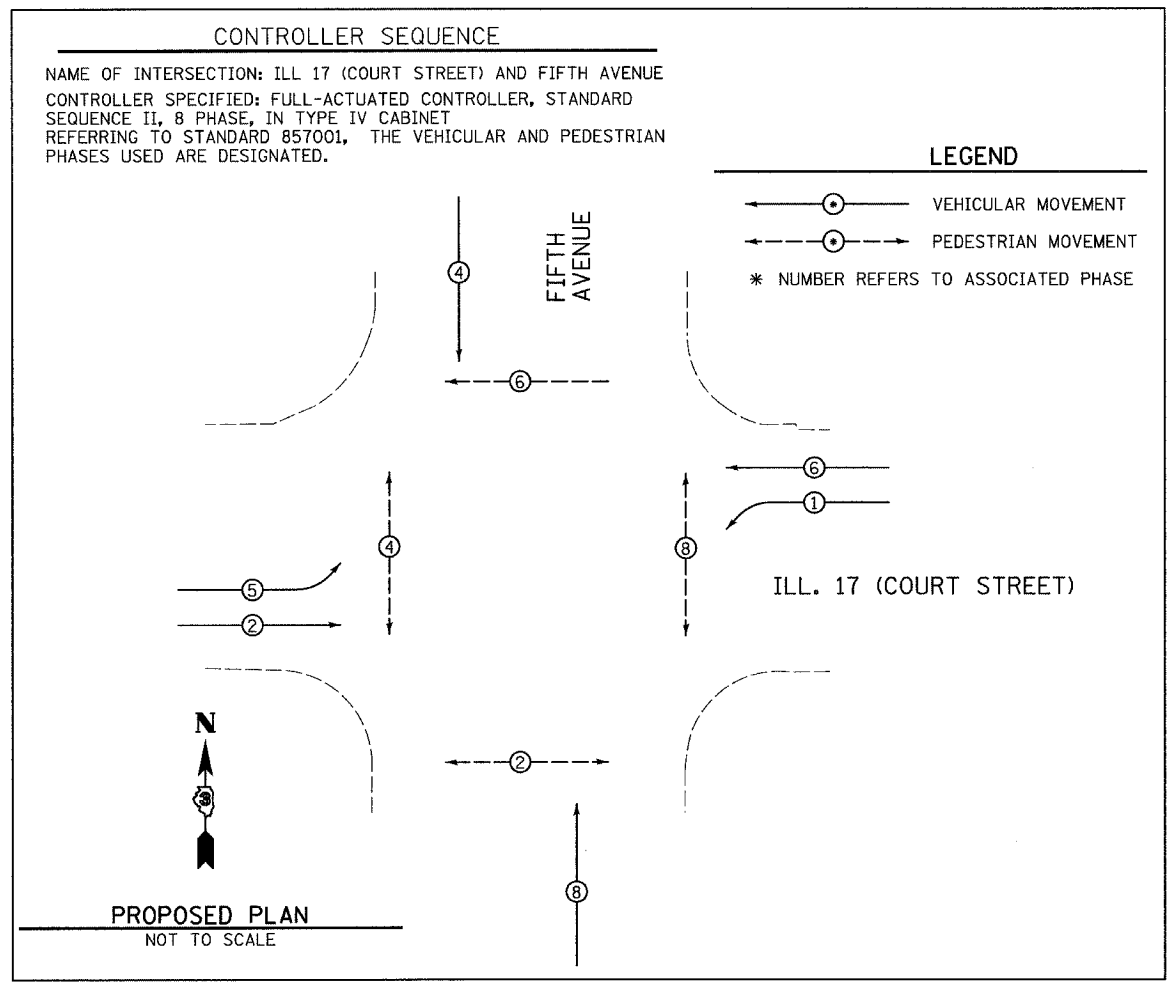
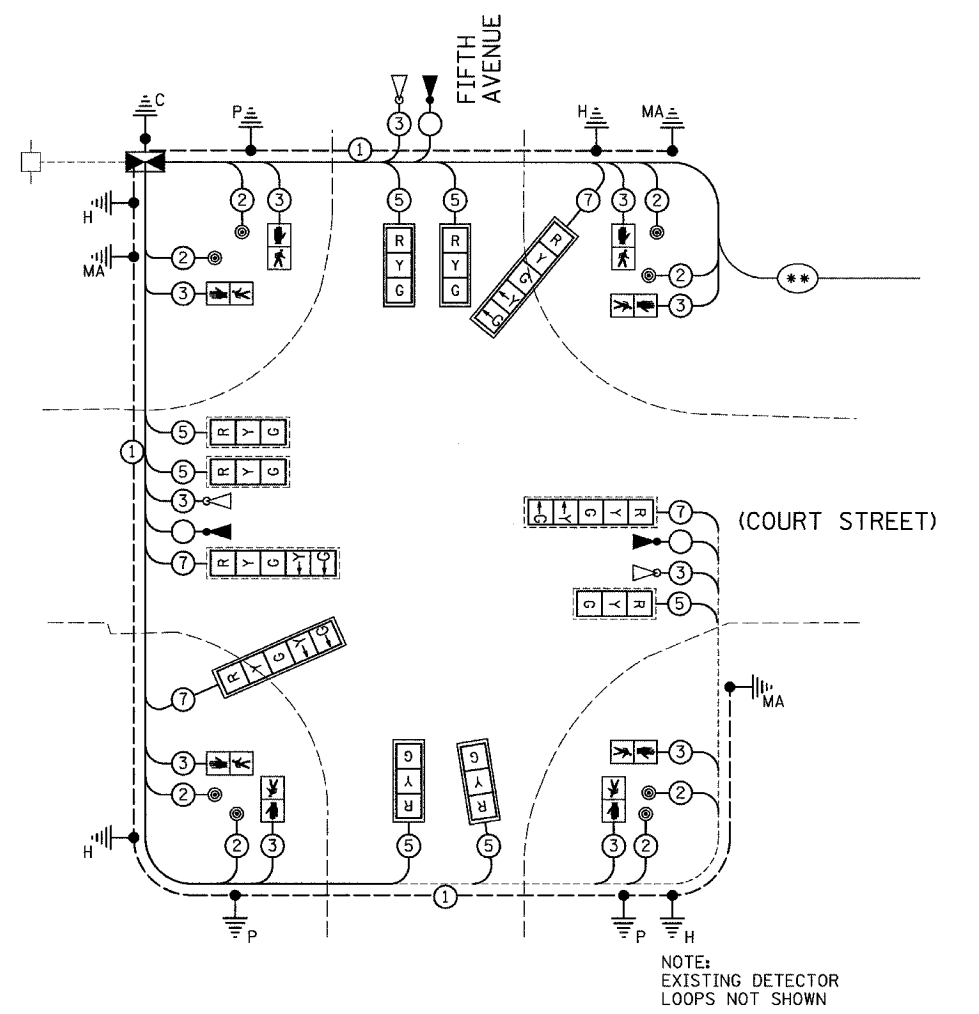
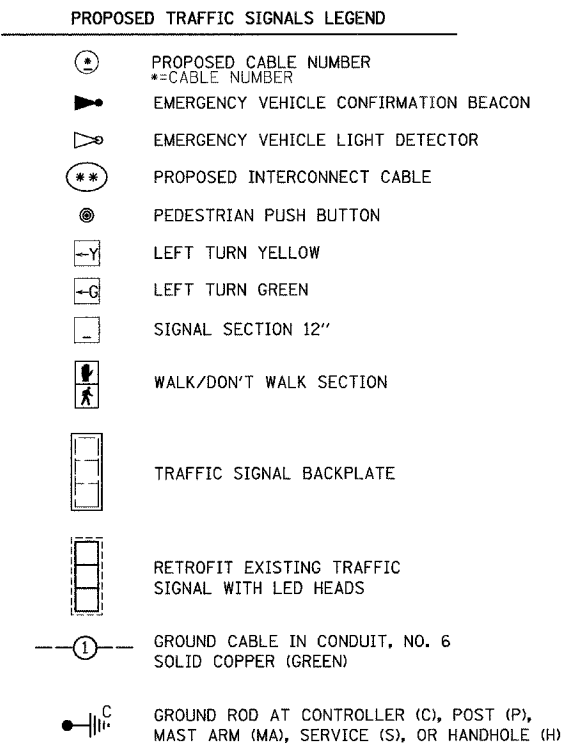


F.A.P. RTE.	SECTION	COUNTY	TOTAL SHEETS	SHEET NO.
•	• •	KANKAKEE	48	27
STA. TO STA.		FED. ROAD DIST. NO. ILLINOIS FED. AID PROJECT		

• FAP 840 (IL 50) & FAP 330 (IL 17)
 • (139 Z, 11) TS-1 & (1) TS-2



ILL 17



PROPOSED CABLE PLAN
NOT TO SCALE

PLOT DATE = 4/07
 FILE NAME = ILL-17-FIFTH-AVE-CABLE.DGN
 PLOT SCALE = 1" = 20'
 USER NAME = ARR

REVISIONS	
NAME	DATE
ARR	4/07

ILLINOIS DEPARTMENT OF TRANSPORTATION
CABLE PLAN
 FAP 330 (IL 17)-COURT STREET
 AND FIFTH AVENUE
 SECTION (139 Z, 11) TS-1 & (1) TS-2
 KANKAKEE COUNTY

SCALE: VERT. 1" = 20'
 HORIZ. 1" = 20'
 DATE 6/05

DRAWN BY ARR
 CHECKED BY JLS