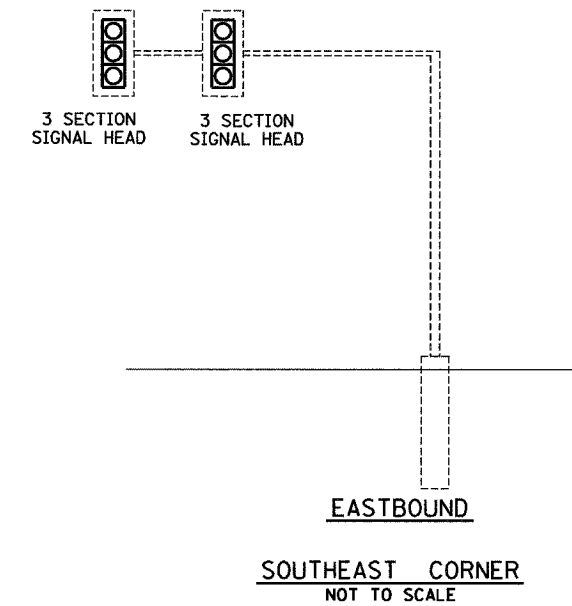
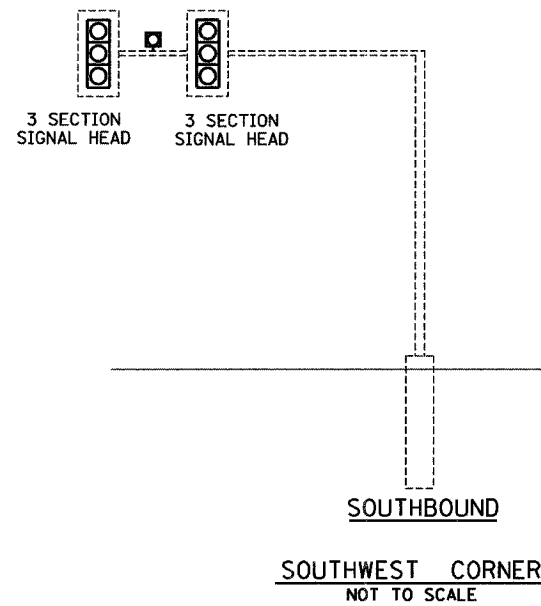
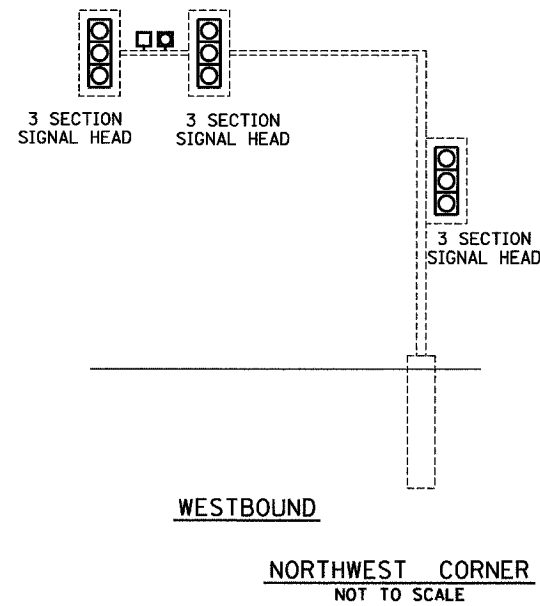


F.A.P. RTE.	SECTION	COUNTY	TOTAL SHEETS	SHEET NO.
*	**	KANKAKEE	48	35
STA.		TO STA.		
FED. ROAD DIST. NO. - ILLINOIS		FED. AID PROJECT		

- FAP 840 (IL 50) & FAP 330 (IL 17)
- (139 Z, 11) TS-1 & (1) TS-2

ELECTRICAL LOAD FOR INTERSECTION				
STREET NAME	COMPONENT	NUMBER	WATTAGE EACH	BURNTIME %
INDIANA AVENUE	RED	4	10	68
	YELLOW	4	19	5
	GREEN	4	14	27
		4	8	95
		4	6	5
RIVER STREET	RED	4	10	74
	YELLOW	4	19	5
	GREEN	4	14	21
		4	8	95
		4	6	5
TRAFFIC SIGNAL CABINET	CONTROLLER	1	6	100
	VEHICLE DETECTORS	4	4	100
	UPS	1	50	100
	EMERGENCY VEHICLE PREEMPT	3	--	--

AGENCY RESPONSIBLE FOR TRAFFIC SIGNAL ENERGY CHARGES:
CITY OF KANKAKEE



ILLINOIS ROUTE 50 (INDIANA AVENUE) / ILLINOIS ROUTE 50 (RIVER STREET)

PLOT DATE = 4/07
FILE NAME = tsdet.dgn
PLOT SCALE = 1" = 20'
USER NAME = ARR

REVISIONS	
NAME	DATE
ARR	4/07

ILLINOIS DEPARTMENT OF TRANSPORTATION
TRAFFIC SIGNAL DETAILS
FAP 840 (IL 50)-RIVER STREET AND
FAP 840 (IL 50)-INDIANA AVENUE
SECTION (139 Z, 11) TS-1 & (1) TS-2
KANKAKEE COUNTY

SCALE: VERT. 1" = 20'
HORIZ. 1" = 20'
DATE 6/05

DRAWN BY ARR
CHECKED BY JLS