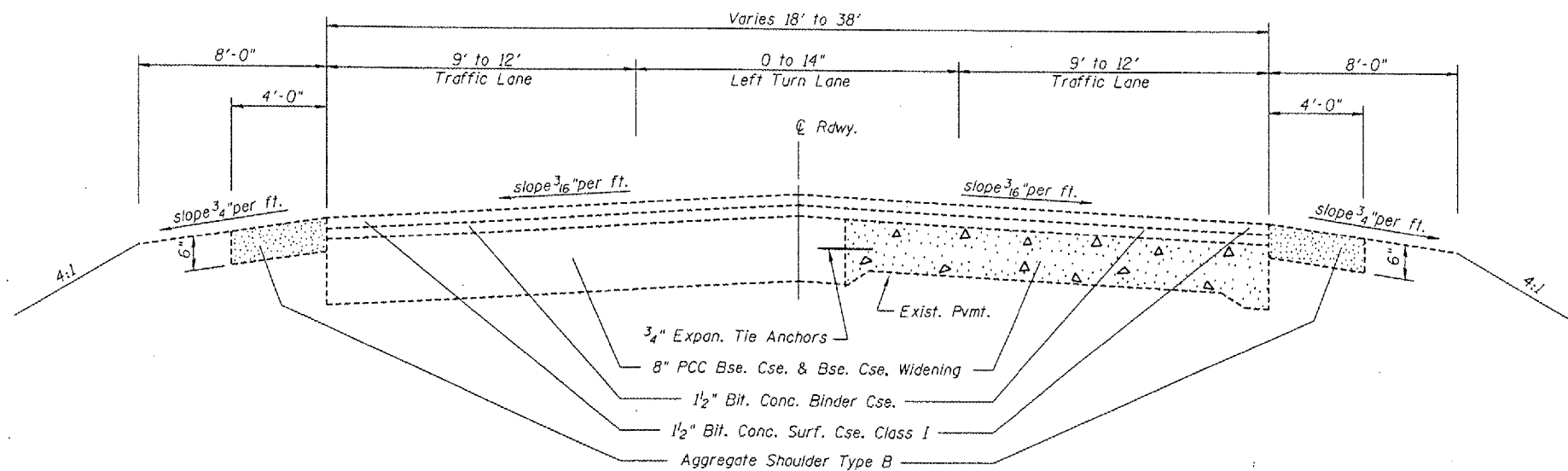
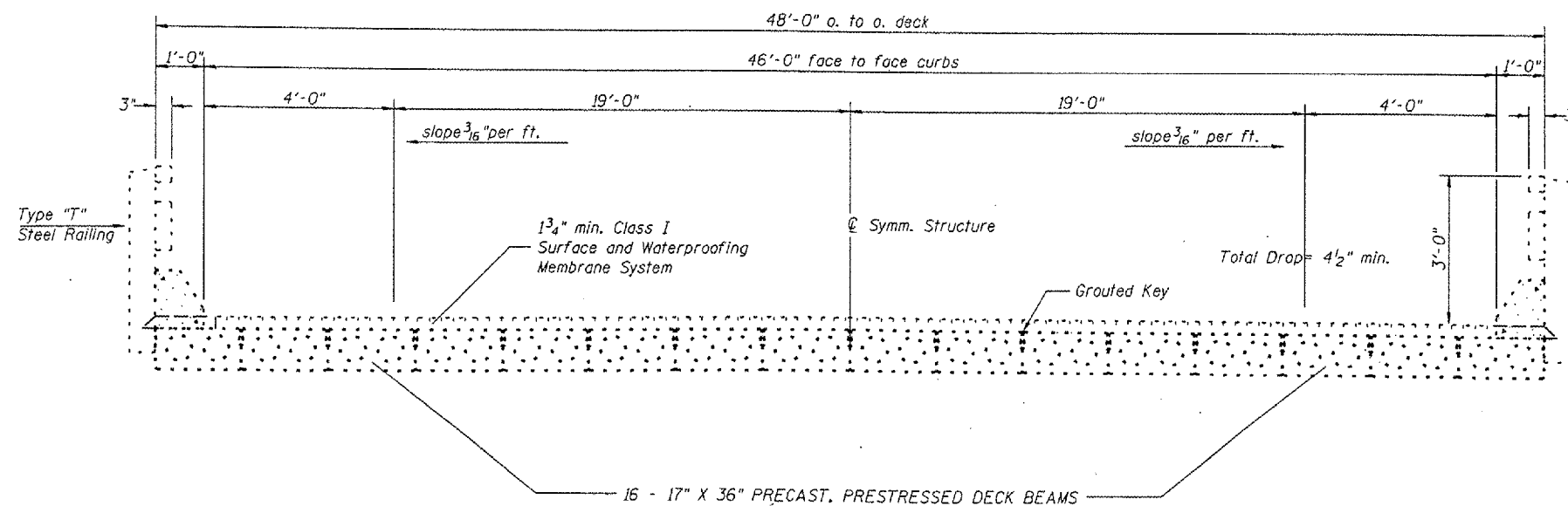


F.A.S. RTE.	SECTION	COUNTY	TOTAL SHEETS	SHEET NO.
138B	(2C-150-BR1)	PEORIA	20	5
STA. 380+48.12 TO STA. 381+61.87				
FED. ROAD DIST. NO. 4 ILLINOIS FED. AID PROJECT				



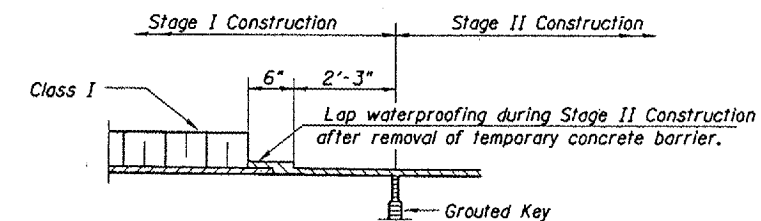
ROADWAY SECTION

Sta. 372+70 to Sta. 380+48.12
Sta. 381+61.87 to Sta. 393+58



BRIDGE CROSS SECTION

Sta. 380+48.12 to Sta. 381+61.87



WATERPROOFING TREATMENT
(Looking South)

SN. 072-0137 IL.8
over Big Hollow Crk.

REVISIONS	
NAME	DATE

ILLINOIS DEPARTMENT OF TRANSPORTATION

TYPICAL SECTIONS

SCALE: VERT. 1"=4'
HORIZ. 1"=20'
DATE 04-20-2007

DRAWN BY CEJ
CHECKED BY

CONTENTS: 10-18-07
 FILE: \\C:\DEVELOPERS\SYSTEMS\SDMAD\14\BRIDGE Rep-Contract\68751\1371L\DrawDigital\10-Cr.dgn
 SHEET NO. 5 OF 20
 DATE 04-20-2007