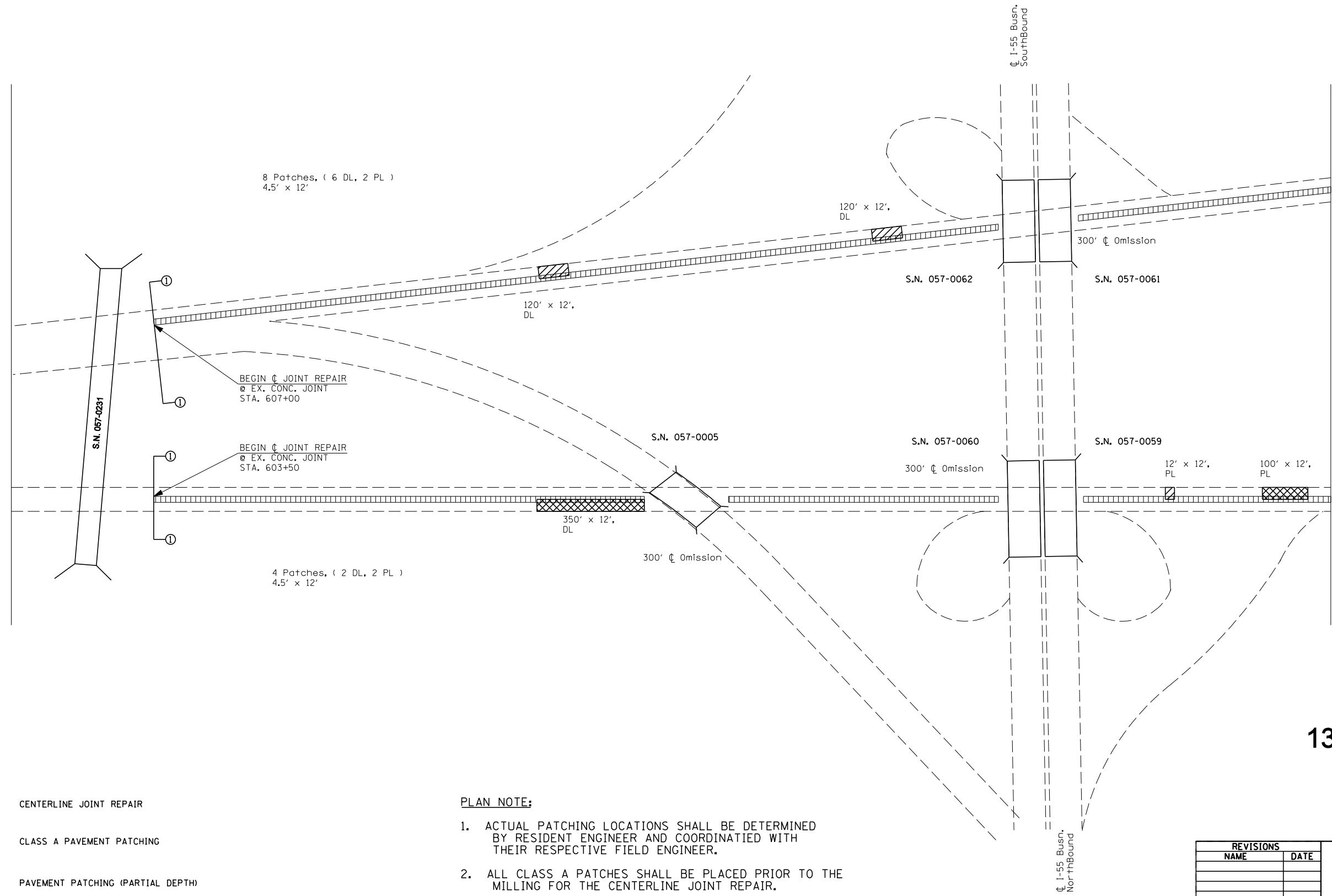



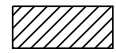


F.A.I. RTE.	SECTION	COUNTY	TOTAL SHEETS	SHEET NO.
74	*	MCLEAN	11	6
STA.		TO STA.		
FED. ROAD DIST. NO.	ILLINOIS	FED. AID PROJECT		
* CM PATCHING 2008-1				



134

PLAN NOTE:

1. ACTUAL PATCHING LOCATIONS SHALL BE DETERMINED BY RESIDENT ENGINEER AND COORDINATED WITH THEIR RESPECTIVE FIELD ENGINEER.
2. ALL CLASS A PATCHES SHALL BE PLACED PRIOR TO THE MILLING FOR THE CENTERLINE JOINT REPAIR.

	CENTERLINE JOINT REPAIR
	CLASS A PAVEMENT PATCHING
	PAVEMENT PATCHING (PARTIAL DEPTH)
	CLASS D PAVEMENT PATCHING (EXPANSION JOINT)

REVISIONS	
NAME	DATE

ILLINOIS DEPARTMENT OF TRANSPORTATION

**I-74
PLAN SHEET**

SCALE: VERT. _____
HORIZ. _____

DATE _____

DRAWN BY _____
CHECKED BY _____

PLOT DATE = 5/15/2007
FILE NAME = c:\projects\74\plan\74patching.dgn
PLOT SCALE = 1/8" = 1' / IN.
USER NAME = collierb