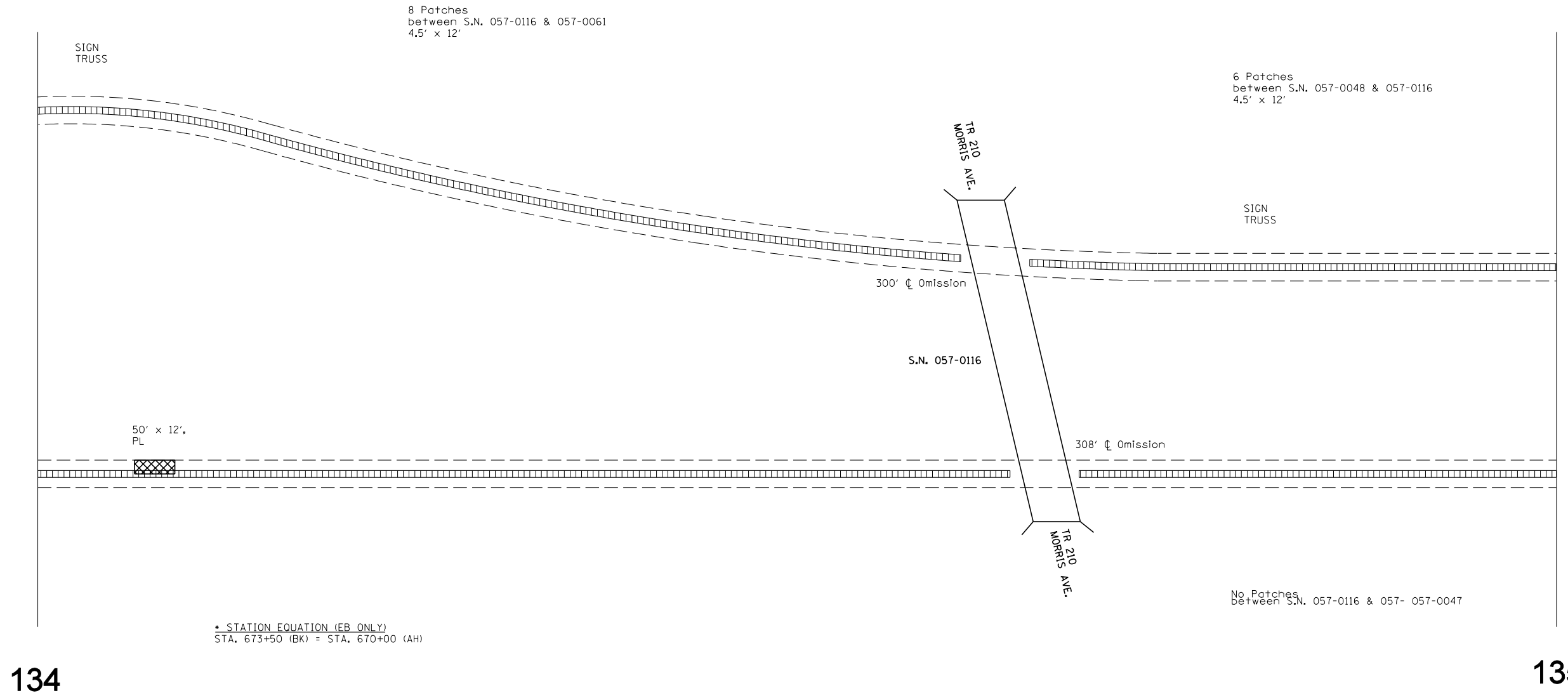



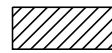


F.A.I. RTE.	SECTION	COUNTY	TOTAL SHEETS	SHEET NO.
74	*	MCLEAN	11	7
STA.		TO STA.		
FED. ROAD DIST. NO.	ILLINOIS	FED. AID PROJECT		
* CM PATCHING 2008-1				



• STATION EQUATION (EB ONLY)
 STA. 673+50 (BK) = STA. 670+00 (AH)

134

135

-  CENTERLINE JOINT REPAIR
-  CLASS A PAVEMENT PATCHING
-  PAVEMENT PATCHING (PARTIAL DEPTH)
-  CLASS D PAVEMENT PATCHING (EXPANSION JOINT)

PLAN NOTE:

- ACTUAL PATCHING LOCATIONS SHALL BE DETERMINED BY RESIDENT ENGINEER AND COORDINATED WITH THEIR RESPECTIVE FIELD ENGINEER.
- ALL CLASS A PATCHES SHALL BE PLACED PRIOR TO THE MILLING FOR THE CENTERLINE JOINT REPAIR.

REVISIONS	
NAME	DATE

ILLINOIS DEPARTMENT OF TRANSPORTATION

**I-74
 PLAN SHEET**

SCALE: VERT.
 HORIZ.
 DATE

DRAWN BY
 CHECKED BY

PLOT DATE = 5/15/2007
 FILE NAME = c:\projects\74\plan\74patching.dgn
 PLOT SCALE = 1/8" = 1' / IN.
 USER NAME = collierb