

FAP RTE.	SECTION	COUNTY	TOTAL SHEETS	SHEET NO.
67	*	SANGAMON	8	1

* D-6 BUILDING DEMOLITION 2008-1

INDEX OF SHEETS

- 1 COVER SHEET
- 2 GENERAL NOTES
- 3 SUMMARY OF QUANTITIES
- 4 SCHEDULE OF QUANTITIES
- 5-7 PROJECT LAYOUT DETAILS
- 8 FUTURE ROADWAY IMPROVEMENT

HIGHWAY STANDARDS

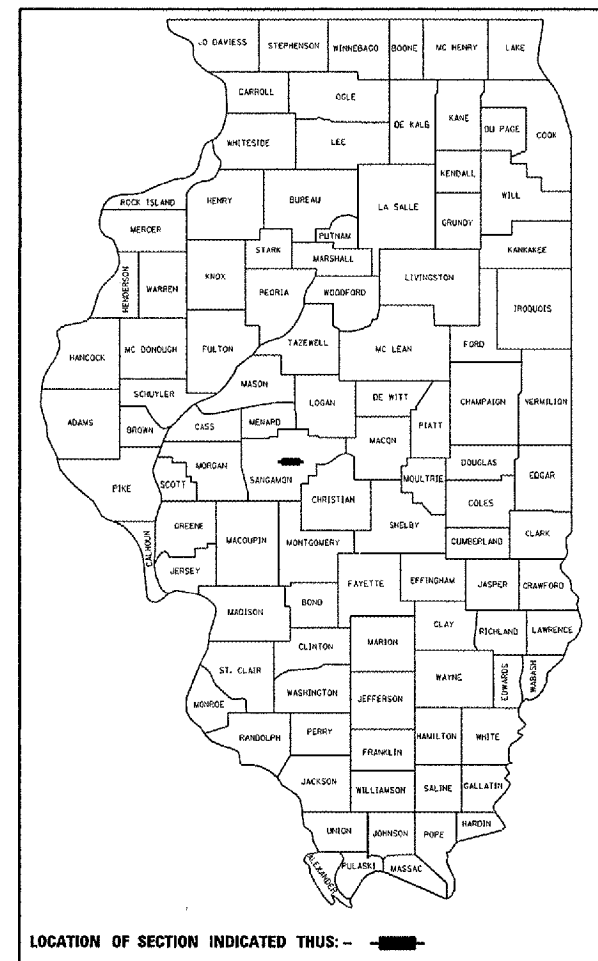
- 000001-04
- 701101-01
- 701106-02
- 702001-06

STATE OF ILLINOIS DEPARTMENT OF TRANSPORTATION DIVISION OF HIGHWAYS PROPOSED HIGHWAY PLANS


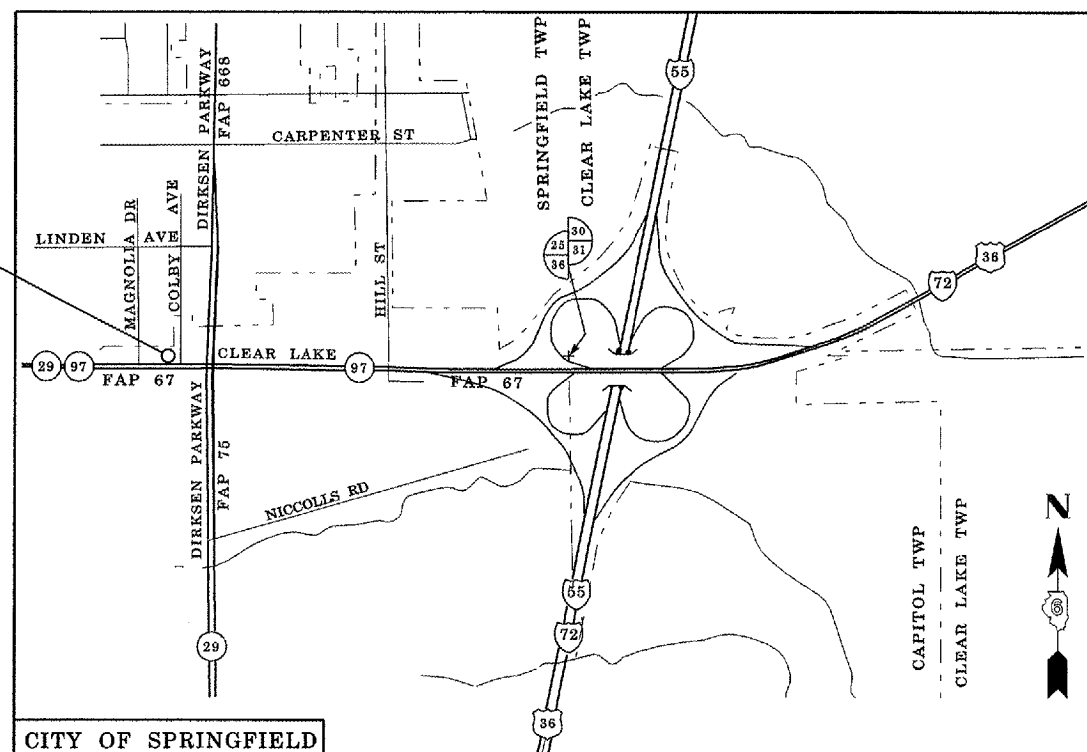
FAP 67 (CLEAR LAKE AVENUE)
SECTION D-6 BUILDING DEMOLITION 2008-1

SANGAMON COUNTY
C-96-100-07

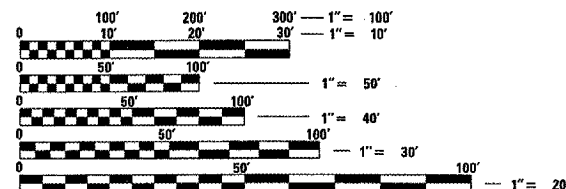
D-96-100-07



**PROJECT LOCATION:
DEMOLITION OF THE
PARKVIEW MOTEL
BUILDINGS
PARCEL # 6281113**



HIGHWAY CLASSIFICATION = OTHER PRINCIPAL ARTERIAL
DIRKSEN PKWY. ADT = 21,000
CLEAR LAKE AVE. ADT = 23,200



FULL SIZE PLANS HAVE BEEN PREPARED USING STANDARD ENGINEERING SCALES. REDUCED SIZED PLANS WILL NOT CONFORM TO STANDARD SCALES. IN MAKING MEASUREMENTS ON REDUCED PLANS, THE ABOVE SCALES MAY BE USED.

J.U.L.I.E.
JOINT UTILITY LOCATION INFORMATION FOR EXCAVATION
1-800-892-0123

CONTRACT NO. 72B23

PROJECT ENGINEER: SAL MADONIA (217) 782-4761
SQUAD LEADER: MARCUS BRUCE (217) 524-0946

STATE OF ILLINOIS
DEPARTMENT OF TRANSPORTATION
DIVISION OF HIGHWAYS

SUBMITTED *May 17, 20 07*
John M. Reed
DEPUTY DIRECTOR OF HIGHWAYS, REGION ENGINEER

June 29, 20 07
Eric E. Hamrick
INTERIM ENGINEER OF DESIGN AND ENVIRONMENT

June 29, 20 07
Milton R. Sees, P.E.
DIRECTOR OF HIGHWAYS, CHIEF ENGINEER

PRINTED BY THE AUTHORITY
OF THE STATE OF ILLINOIS