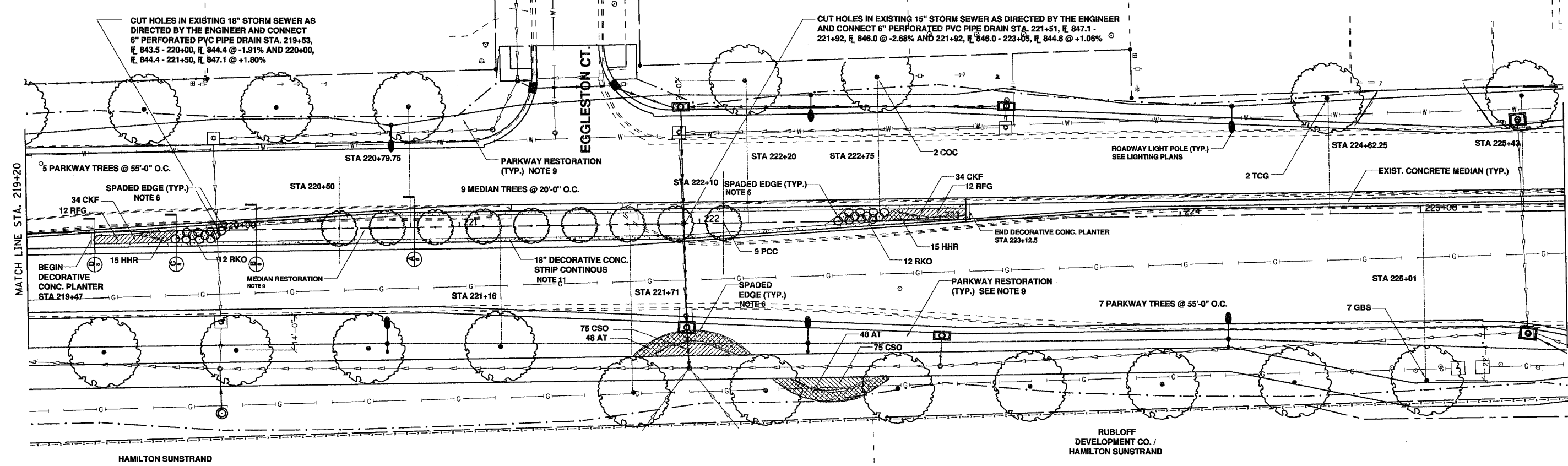
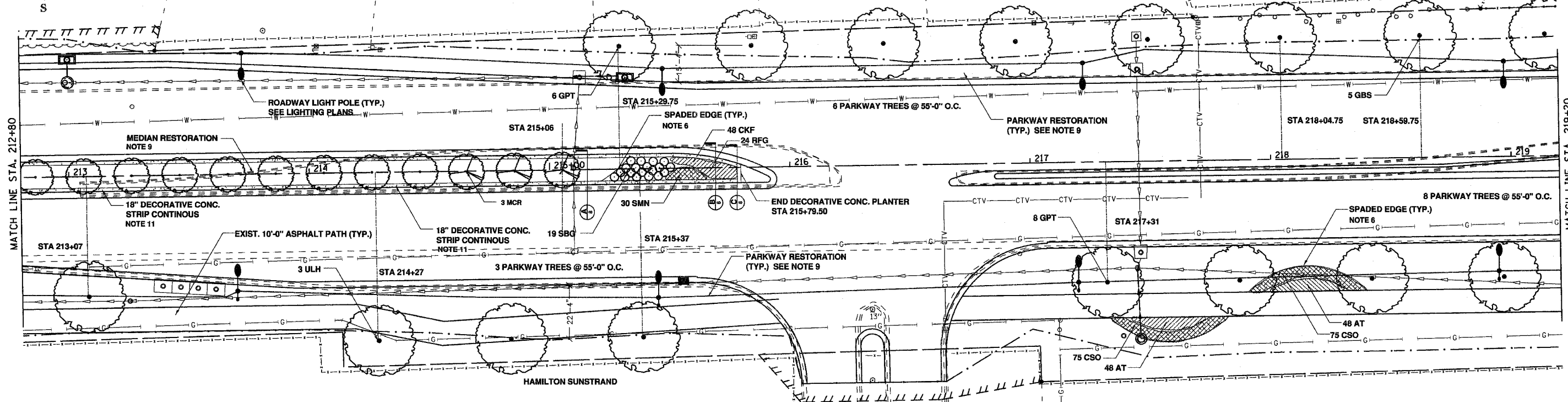
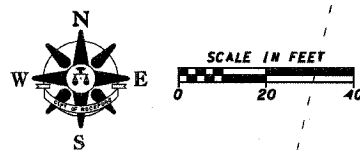


F.A. RTE.	SECTION	COUNTY	TOTAL SHEETS	SHEET NO.
525	06-00520-01-LT	WINNEBAGO	41	25
STA. 212+80		TO STA. 225+60		
FED. ROAD DIST. NO.		ILLINOIS FED. AID PROJECT		

LANDSCAPING PLANS



PLOT DATE
 FILE NAME
 PLOT SCALE
 USER NAME