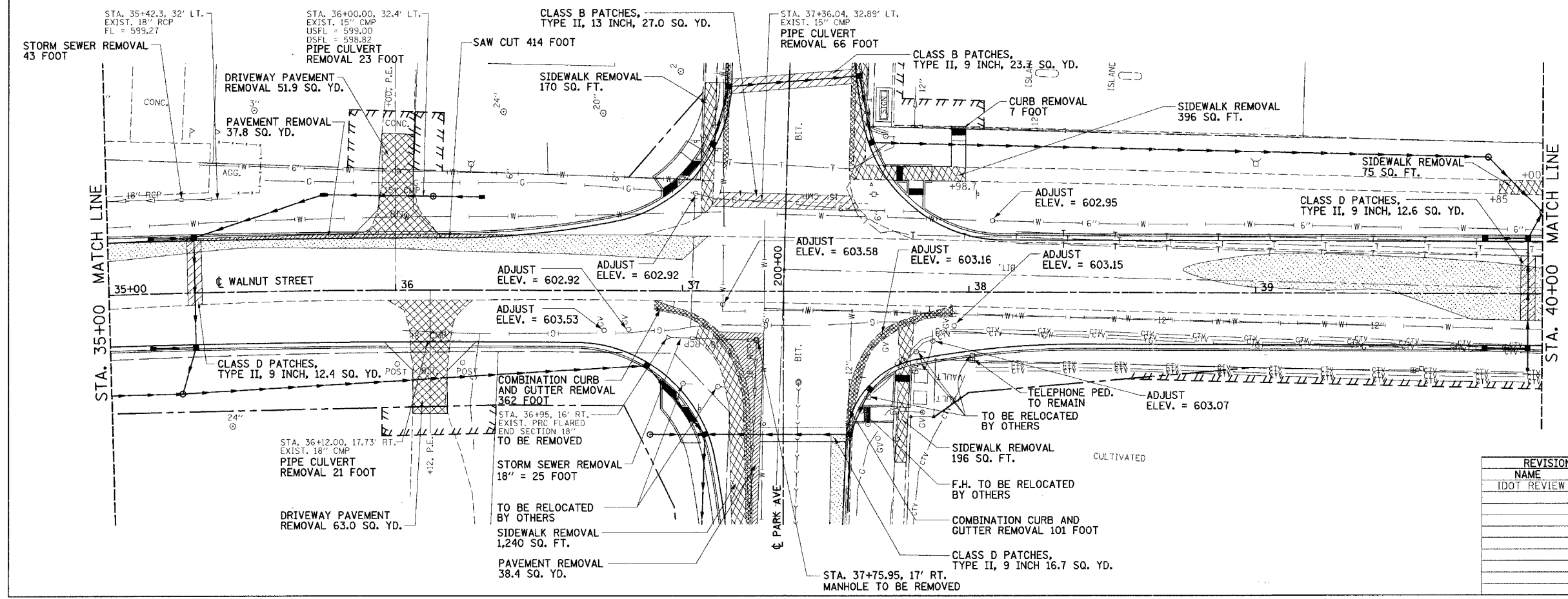
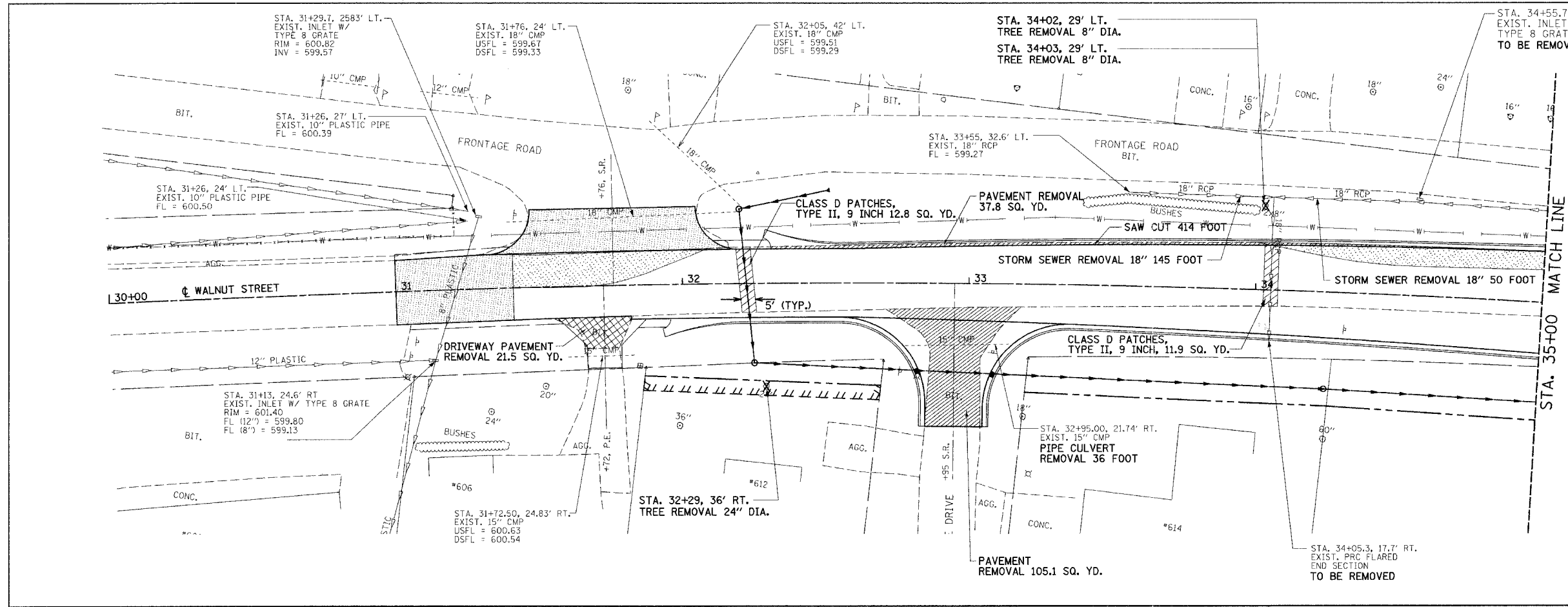
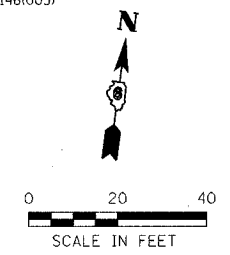
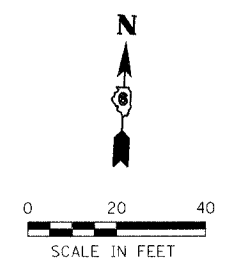


F.A.U. RTE.	SECTION	COUNTY	TOTAL SHEETS	SHEET NO.
8146	06-00029-00-TL	SANGAMON	67	16
STA. 30+00.00 TO STA. 40+00.00				
FED. ROAD DIST. NO. ILLINOIS		FED. AID PROJECT #		
*HS-8146(1003)				



LEGEND

- PAVEMENT REMOVAL
- PAVEMENT PATCHES
- DRIVEWAY PAVEMENT REMOVAL
- SIDEWALK REMOVAL
- COMBINATION CURB AND GUTTER, CURB AND GUTTER REMOVAL
- HMA SURFACE REMOVAL - BUTT JOINT
- HMA SURFACE REMOVAL - VARIABLE DEPTH



REVISIONS

NAME	DATE
IDOT REVIEW	4/11/07

ILLINOIS DEPARTMENT OF TRANSPORTATION
REMOVAL & ADJUSTMENT PLAN
 VILLAGE OF CHATHAM
 SECTION 06-00029-00-TL
 SANGAMON COUNTY
 WALNUT ST. / PARK AVE. IMPROVEMENTS

SCALE: VERT. _____
 HORIZ. 1" = 20'
 DATE: 1/26/07

DRAWN BY: SUTHEARD
 CHECKED BY: BOTT

GREENE & BRADFORD, INC.
 OF SPRINGFIELD

COMPUTER FILE NO.
 06152REM
 PROJECT 06152
 4/27/07 - FAV

PLOT DATE = 4/27/07
 FILE NAME = S:\1662\DRAWINGS\06152REM.dgn
 PLOT SCALE = 20X/000 / IN.
 MODEL =
 OPERATOR = Franky

VILLAGE OF CHATHAM - WALNUT STREET - REMOVAL & ADJUSTMENT PLAN
STA. 30+00 TO STA. 40+00