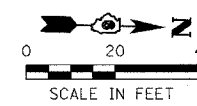
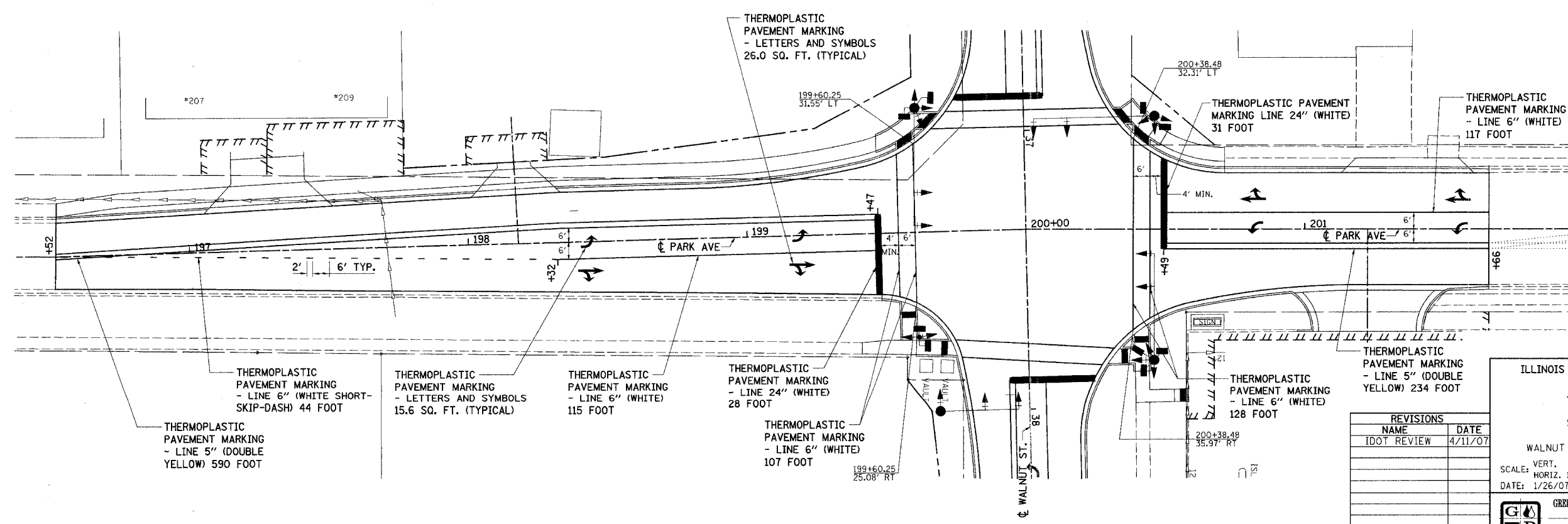
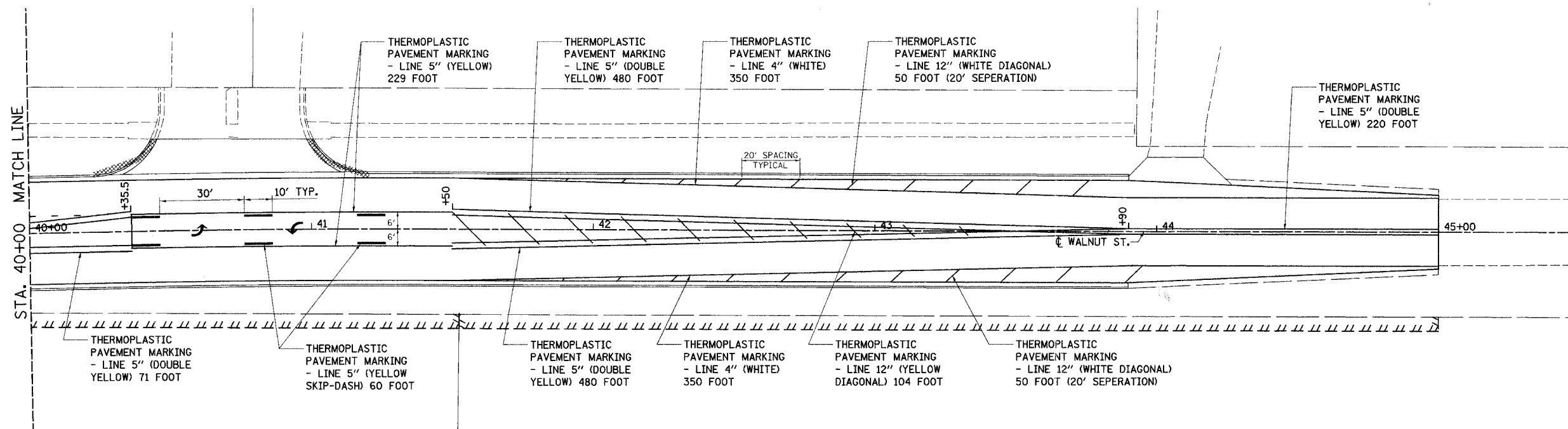
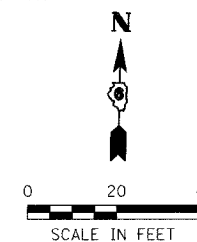


F.A.U. RTE.	SECTION	COUNTY	TOTAL SHEETS	SHEET NO.
8146	06-00029-00-TL	SANGAMON	67	33
STA. 40+00.00 TO STA. 45+00.00				
FED. ROAD DIST. NO.		ILLINOIS	FED. AID PROJECT#	
			*H5-8146(003)	



PLT DATE = 5/24/2007
 FILE # = 06152STP.dgn
 PLOT SCALE = 20.0000 / IN.
 MODEL = Default
 OPERATOR = mbr-ks

REVISIONS	
NAME	DATE
IDOT REVIEW	4/11/07

ILLINOIS DEPARTMENT OF TRANSPORTATION

STRIPING PLAN

VILLAGE OF CHATHAM
 SECTION 06-00029-00-TL
 SANGAMON COUNTY
 WALNUT ST. / PARK AVE. IMPROVEMENTS

SCALE: VERT. 1" = 20'
 HORIZ. 1" = 20'

DATE: 1/26/07

DRAWN BY: SUTHEARD
 CHECKED BY: BOTT

COMPUTER FILE NO.
 06152STP

PROJECT 06152
 5/24/07 - MDS

GREENE & BRADFORD, INC.
 OF SPRINGFIELD
 CIVIL ENGINEERS
 PROFESSIONAL ENGINEERS
 201 N. 4th St., Springfield, IL 62761
 (618) 486-1000 FAX (618) 486-1001

VILLAGE OF CHATHAM - WALNUT STREET & PARK AVE.- STRIPING PLAN
STA. 40+00 (WALNUT ST.) TO STA. 202+20 (PARK AVE.)