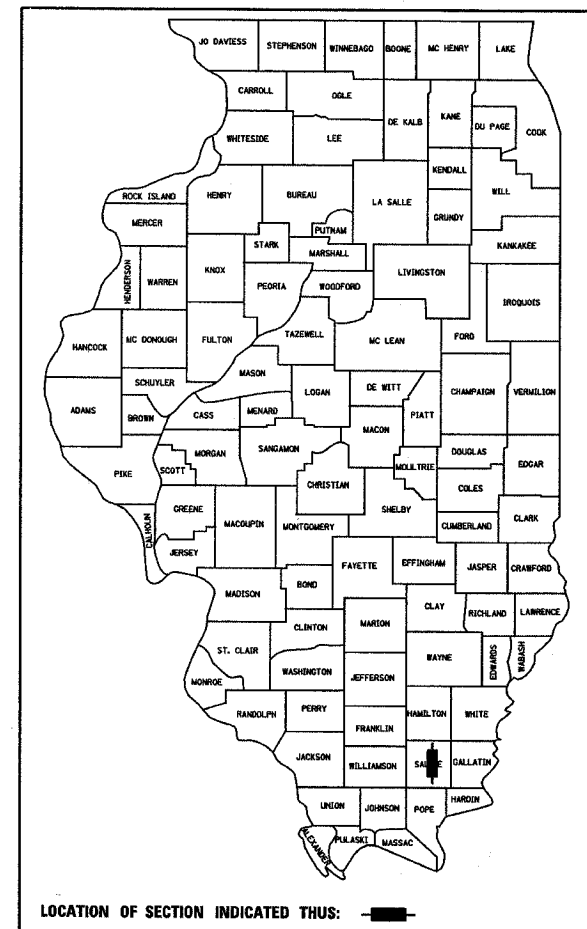


FAP RTE	SECTION	COUNTY	TOTAL SHEETS	SHEET NO.
869	(105A)BR-1	SALINE	44	1

P-99-003-06
D-99-007-07



STATE OF ILLINOIS
DEPARTMENT OF TRANSPORTATION
DIVISION OF HIGHWAYS

**PROPOSED
HIGHWAY PLANS**

FAP ROUTE 869 (IL 34)
SECTION (105A)BR-1
PROJECT: *BHF-0869(028)*
SALINE COUNTY

C-99-016-07

PCC DECK BEAM SUPERSTRUCTURE REPLACEMENT
OVER BANKSTON CREEK

R6E, 3RD PM



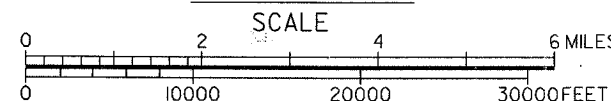
IMPROVEMENTS BEGIN
STA. 1580+75

BANKSTON CREEK

IMPROVEMENTS END
STA. 1584+40

STATION 1582+30
S.N. 083-0040
TWO SPAN PCC DECK BEAMS
102'-11 3/4" BK TO BK ABUTMENTS

LOCATION MAP



GROSS LENGTH = 365 FT. = 0.07 MI.
NET LENGTH = 365 FT. = 0.07 MI.

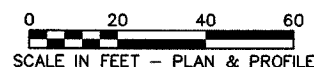
DESIGN DESIGNATION
N.A.



Richard D. Payne DATE: 04/12/07
ILLINOIS PROFESSIONAL LICENSE NO. 37421
(EXPIRATION DATE: 11-30-07)

INDEX OF SHEETS


SHEET NO.	DESCRIPTION
ROADWAY PLANS	
1.	COVER SHEET
2.	GENERAL NOTES AND STANDARDS
3.	SUMMARY OF QUANTITIES
4.	TYPICAL SECTIONS
5.	SCHEDULES OF QUANTITIES
6.	FAP RTE 869 (IL 34) PLAN AND PROFILE
7.	STAGE I CONSTRUCTION
8.	STAGE II CONSTRUCTION
9.	WIDE LOAD DETOUR
10.	EROSION CONTROL AND DRAINAGE PLAN
11.	MISCELLANEOUS DETAILS
STRUCTURE PLANS	
12.	GENERAL PLAN
13.	GENERAL DATA
14.	STAGE CONSTRUCTION DETAILS
15.	STEEL RAILING (TEMPORARY)
16.	TEMPORARY CONCRETE BARRIER FOR STAGE CONSTRUCTION
17.	SUPERSTRUCTURE
18.	SUPERSTRUCTURE DETAILS
19.	APPROACH DETAILS
20.	SUPERSTRUCTURE AND APPROACH DETAILS
21.	STEEL RAILING, TYPE SM WITH CONCRETE WEARING SURFACE
22.	STRIP SEAL EXPANSION JOINT
23.	NORTH ABUTMENT
24.	SOUTH ABUTMENT
25.	ABUTMENT DETAILS
26.	PIER
27.	PIER DETAILS
28.	BAR SPLICER ASSEMBLY DETAILS
EXISTING STRUCTURE PLANS	
29.-36.	EXISTING STRUCTURE PLANS
CROSS SECTIONS	
37.-44.	FAP RTE 869 (IL 34) CROSS SECTIONS



FULL SIZE PLANS HAVE BEEN PREPARED USING STANDARD
ENGINEERING SCALES. REDUCED SIZED PLANS WILL NOT
CONFORM TO STANDARD SCALES. IN MAKING MEASUREMENTS
ON REDUCED PLANS, THE ABOVE SCALES MAY BE USED.

MICROFILMED _____
REEL NUMBER _____
AWARDED _____
RESIDENT ENGINEER _____
AS BUILT CHANGES WERE MADE
ON THE FOLLOWING SHEETS _____

J.U.L.I.E.
JOINT UTILITY LOCATION INFORMATION FOR EXCAVATION
1-800-892-0123



DISTRICT 9 NO. (618) 549-2171
PROJECT ENGINEER: DAVID PICHE
UNIT CHIEF:
TOWNSHIP: HARRISBURG
CONTRACT NO.: 98996

STATE OF ILLINOIS
DEPARTMENT OF TRANSPORTATION
DIVISION OF HIGHWAYS

SUBMITTED May 1 20 07
May C. Romo
DEPUTY DIRECTOR OF HIGHWAYS, REGION ENGINEER

June 29 20 07
Eric E. Harrel
INTERIM ENGINEER OF DESIGN AND ENVIRONMENT

June 29 20 07
Milton R. Sees, P.E.
DIRECTOR OF HIGHWAYS, CHIEF ENGINEER

PRINTED BY THE AUTHORITY
OF THE STATE OF ILLINOIS