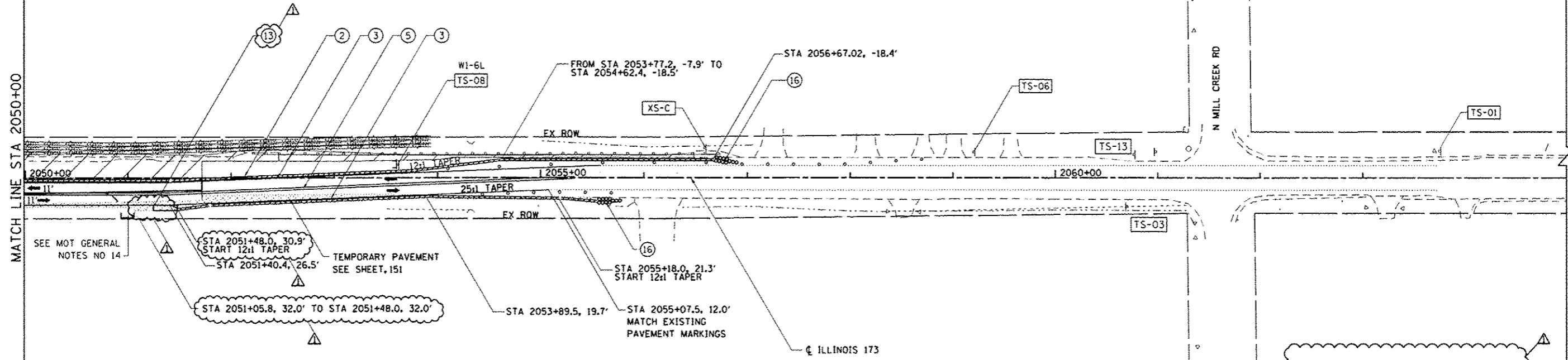
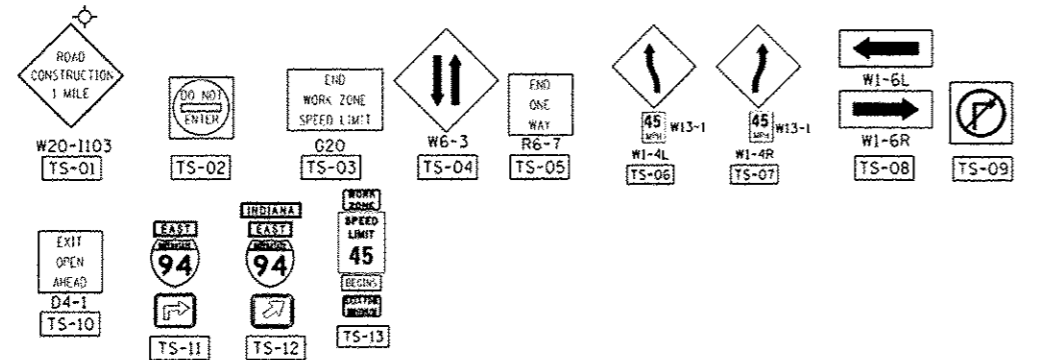


**LEGEND**

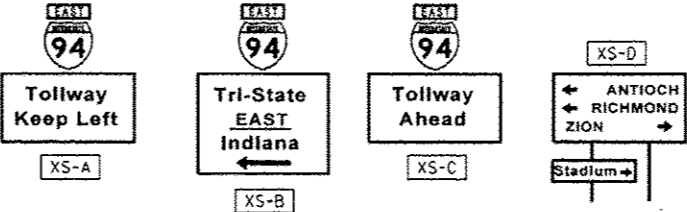
- L1 LANE NUMBER AND DIRECTION OF TRAFFIC
- TYPE III BARRICADE
- DRUMS AT 50'C-C WITH BIDIRECTIONAL BURNING LIGHT
- TEMPORARY PAVEMENT
- WORKZONE
- ① TEMPORARY CONCRETE BARRIER WITH BARRIER WALL MARKERS, TYPE C
- ② RELOCATE TEMPORARY CONCRETE BARRIER
- ③ PAVEMENT MARKING TAPE, TYPE III 4" WHITE
- ④ PAVEMENT MARKING TAPE, TYPE III 4" WHITE, 2' DASH 6' SKIP
- ⑤ PAVEMENT MARKING TAPE, TYPE III 4" YELLOW, DOUBLE LINE
- ⑥ PAVEMENT MARKING TAPE, TYPE III 4" YELLOW
- ⑦ PAVEMENT MARKING TAPE, TYPE III 5" WHITE, 10' DASH 30' SKIP
- ⑧ PAVEMENT MARKING TAPE, TYPE III 4" WHITE, 25' DASH 25' SKIP
- ⑨ PAVEMENT MARKING TAPE, TYPE III 8" WHITE
- ⑩ PAVEMENT MARKING TAPE, TYPE III 12" WHITE
- ⑪ PAVEMENT MARKING TAPE, TYPE III 24" WHITE
- ⑬ IMPACT ATTENUATORS, TEMPORARY (FULLY REDIRECTIVE, NARROW), TEST LEVEL 3
- ⑭ IMPACT ATTENUATORS, RELOCATE (FULLY REDIRECTIVE, NARROW), TEST LEVEL 3
- ⑮ IMPACT ATTENUATORS, TEMPORARY (NON-REDIRECTIVE), TEST LEVEL 3
- ⑯ IMPACT ATTENUATORS, RELOCATE (NON-REDIRECTIVE), TEST LEVEL 3
- ⑰ IMPACT ATTENUATORS, TEMPORARY (FULLY REDIRECTIVE, WIDE), TEST LEVEL 3
- ⑱ IMPACT ATTENUATORS, RELOCATE (FULLY REDIRECTIVE), TEST LEVEL 3



**MAINTENANCE OF TRAFFIC SIGNING LEGEND**



**EXISTING SIGNS**



**TEMPORARY RIGHT SWALE**

STATION	OFFSET	ELEVATION
2048+60	30.4' RT	741.19
2049+20	29.8' RT	740.50
2049+60	29.9' RT	739.77
2050+00	30.0' RT	738.87
2050+60	29.9' RT	737.18
2051+00	29.9' RT	735.97
2051+40	32.7' RT	734.27
2051+80	31.5' RT	732.16

BOWMAN, BARRETT & ASSOCIATES INC.  
CONSULTING ENGINEERS  
Chicago, Illinois  
312.228.0100  
www.bbandainc.com

FILE NAME - 4FILES4	USER NAME - default	DESIGNED - RA	REVISED - 7/17/2012 RA	<b>STATE OF ILLINOIS DEPARTMENT OF TRANSPORTATION</b>	<b>MOT PLAN IL RTE 173 - STAGE 2A</b>	F.A. RTE. 94	SECTION 49-1-R-1	COUNTY LAKE	TOTAL SHEETS 677	SHEET NO. 154	
PLOT SCALE = 1/4" = 10'	CHECKED - RGR	REVISIONS	SCALE: 1"=50'			SHEET NO. 13 OF 14 SHEETS	STA. 2050+00 TO STA. 2065+00	ILLINOIS FED. AID PROJECT		CONTRACT NO. 60L77	
PLOT DATE = 7/17/2012	DATE = 6/19/2012	REVISIONS									

S:\101\105\10501\SR 77 - R 173\100-77-Sheets\10100-77-Plan-rs-49-1-r-1.dwg