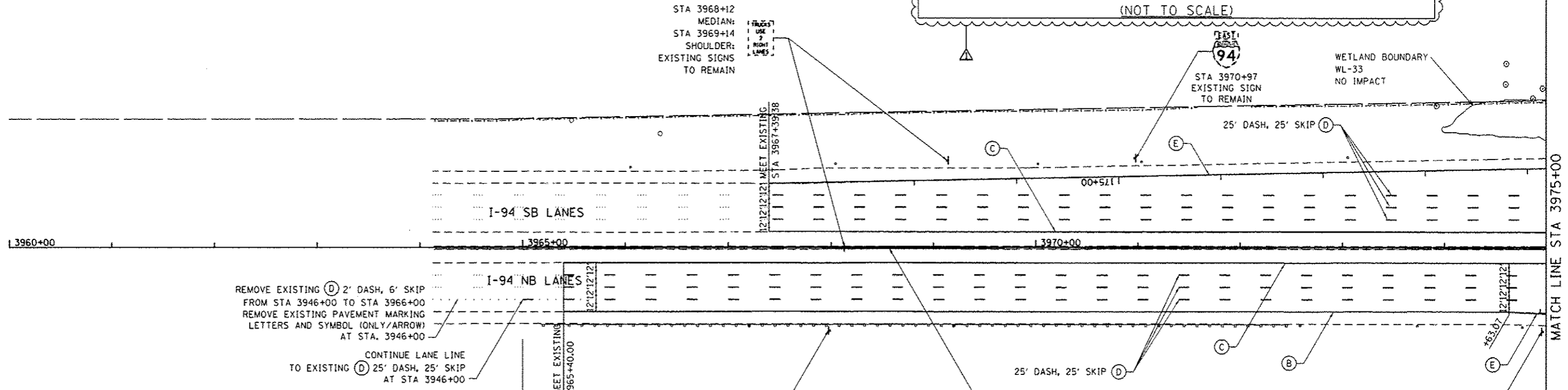
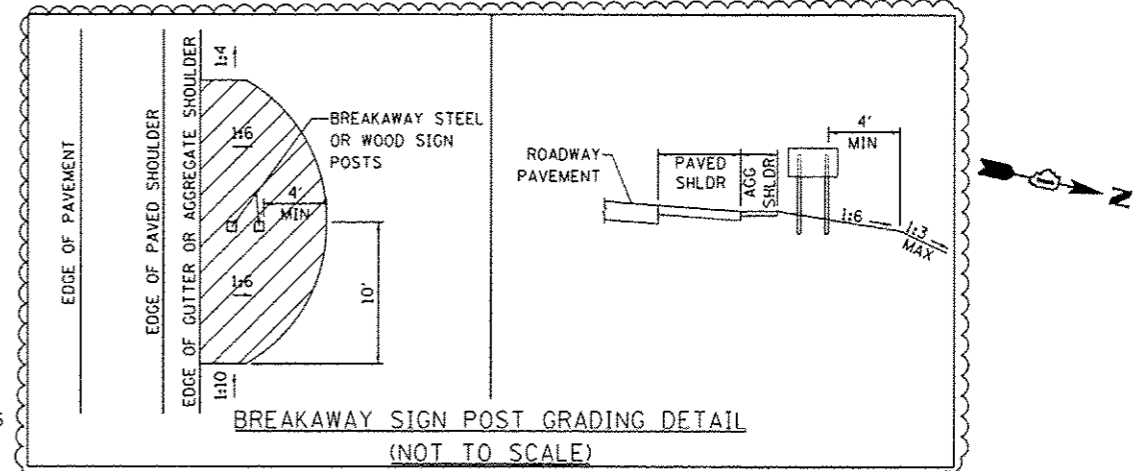


**LEGEND**

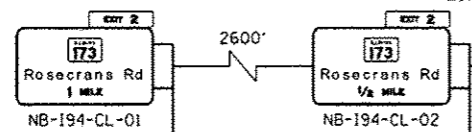
- (A) POLYUREA PAVEMENT MARKING TYPE I-LETTERS & SYMBOLS (WHITE)
- (B) POLYUREA PAVEMENT MARKING TYPE I-4" LINE (WHITE) GROOVING FOR RECESSED PAVEMENT MARKING LINES, 5" GROOVE
- (C) POLYUREA PAVEMENT MARKING TYPE I-4" LINE (YELLOW) GROOVING FOR RECESSED PAVEMENT MARKING LINES, 5" GROOVE
- (D) POLYUREA PAVEMENT MARKING TYPE I-6" LINE (WHITE) GROOVING FOR RECESSED PAVEMENT MARKING LINES, 7" GROOVE
- (E) POLYUREA PAVEMENT MARKING TYPE I-10" LINE (WHITE) GROOVING FOR RECESSED PAVEMENT MARKING LINES, 11" GROOVE
- (F) POLYUREA PAVEMENT MARKING TYPE I-24" LINE (WHITE) GROOVING FOR RECESSED PAVEMENT MARKING LINES, 25" GROOVE
- (G) POLYUREA PAVEMENT MARKING TYPE I-4" LINE (WHITE)
- (H) POLYUREA PAVEMENT MARKING TYPE I-4" LINE (YELLOW)

- (I) POLYUREA PAVEMENT MARKING TYPE I-5" LINE (WHITE)
- (J) POLYUREA PAVEMENT MARKING TYPE I-6" LINE (WHITE)
- (K) POLYUREA PAVEMENT MARKING TYPE I-8" LINE (WHITE)
- (L) POLYUREA PAVEMENT MARKING TYPE I-8" LINE (YELLOW)
- (M) POLYUREA PAVEMENT MARKING TYPE I-12" LINE (WHITE)
- (N) POLYUREA PAVEMENT MARKING TYPE I-12" LINE (YELLOW)
- (O) POLYUREA PAVEMENT MARKING TYPE I-24" LINE (WHITE)
- (P) THERMOPLASTIC PAVEMENT MARKING-12" LINE (WHITE)
- (Q) ONE-WAY RAISED REFLECTIVE PAVEMENT MARKERS
- (R) TWO-WAY AMBER RAISED REFLECTIVE PAVEMENT MARKERS
- (S) POLYUREA PAVEMENT MARKING TYPE I-LETTERS & SYMBOLS (WHITE) GROOVING FOR RECESSED PAVEMENT MARKINGS, LETTERS, NUMBERS AND SYMBOLS



REMOVE EXISTING (D) 2' DASH, 6' SKIP FROM STA 3946+00 TO STA 3966+00  
 REMOVE EXISTING PAVEMENT MARKING LETTERS AND SYMBOL (ONLY/ARROW) AT STA. 3946+00

CONTINUE LANE LINE TO EXISTING (D) 25' DASH, 25' SKIP AT STA 3946+00



ATTACH PROPOSED SIGNS TO EXISTING SIGN STRUCTURE

PROPOSED SIGNS SHALL BE INSTALLED IN THE SAME LOCATION HORIZONTALLY AS THE EXISTING SIGNS AND CENTERED VERTICALLY ON THE TRUSS.



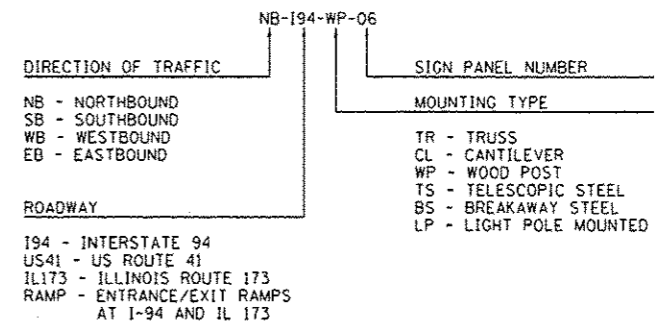
**LEGEND**

- NEW SIGN PANEL TO BE LOCATED ON NEW SIGN SUPPORT (TYP)
- EXISTING SIGN PANEL TO REMAIN (TYP)
- EXISTING SIGN PANEL TO BE REMOVED (TYP)

**NOTES**

1. SEE TOLLWAY STANDARD D5-03 FOR PERMANENT PAVEMENT MARKINGS DETAILS
2. SEE TOLLWAY STANDARD D6-01 FOR PAVEMENT MARKING AND SHOULDER RUMBLE STRIP DETAILS
3. STATION AND OFFSET LOCATION REFERENCE FOR GROUND MOUNTED SIGNS APPLIES TO THE CENTER OF THE SIGN.

**SIGN NUMBERING CONVENTION**



**BOWMAN, BARRETT & ASSOCIATES INC.**  
 CONSULTING ENGINEERS  
 Chicago, Illinois  
 312.228.0100  
 www.bbainc.com

|                     |                     |                  |                       |
|---------------------|---------------------|------------------|-----------------------|
| FILE NAME = #FILES4 | USER NAME = default | DESIGNED - MAB   | REVISED 7/17/2012 JMK |
|                     |                     | DRAWN - MAB      | REVISED -             |
|                     |                     | CHECKED - RGR    | REVISED -             |
|                     |                     | DATE - 6/19/2012 | REVISED -             |

**STATE OF ILLINOIS**  
**DEPARTMENT OF TRANSPORTATION**

**PAVEMENT MARKING & SIGNING PLAN NB I-94 AND SB I-94**  
 SCALE: 1"=50' SHEET NO. 3 OF 15 SHEETS STA. 3960+00 TO STA. 3975+00

|                    |                  |             |                  |                           |
|--------------------|------------------|-------------|------------------|---------------------------|
| F.A. RTE. 94       | SECTION 49-1-R-1 | COUNTY LAKE | TOTAL SHEETS 677 | SHEET NO. 268             |
| CONTRACT NO. 60L77 |                  |             |                  | ILLINOIS FED. AID PROJECT |

S:\101\95\_CADD\60L77\_IL\_173\60L77\_Sheets\060L77-PAV.MXD