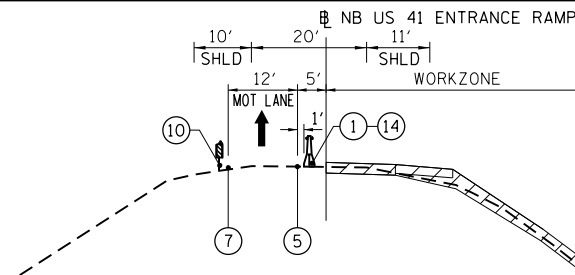
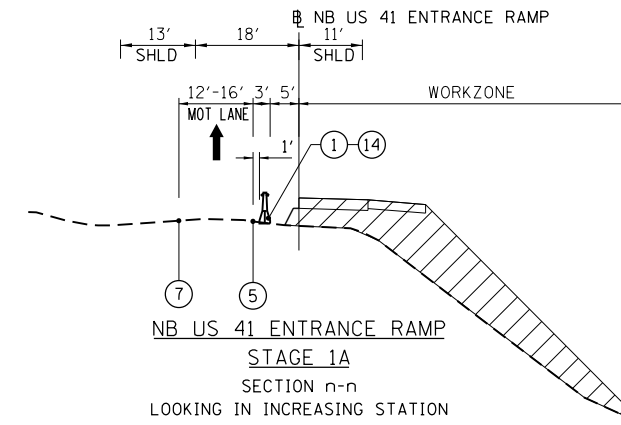


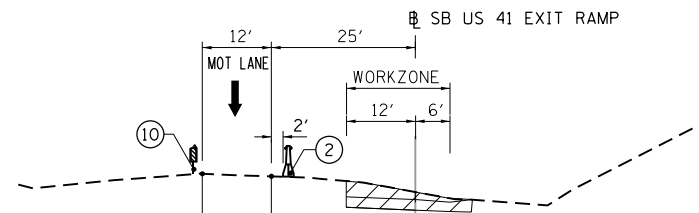
SECTION k-k  
LOOKING IN INCREASING STATION



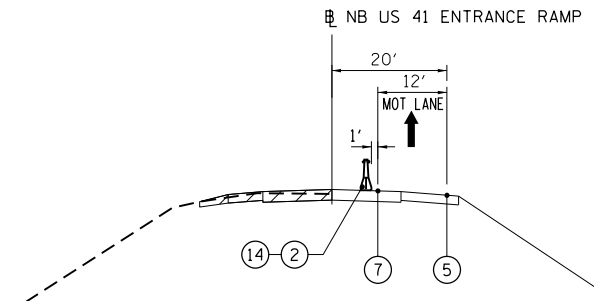
NB US 41 ENTRANCE RAMP STAGE 1A  
SECTION m-m  
LOOKING IN INCREASING STATION



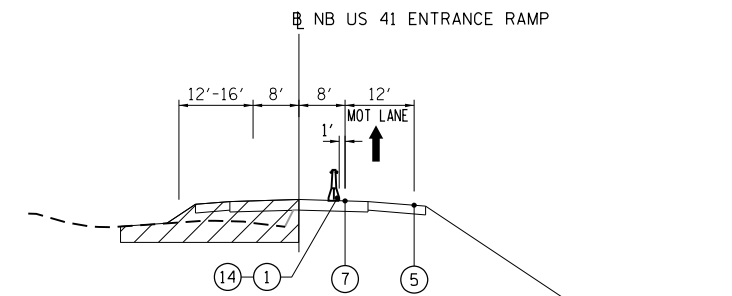
NB US 41 ENTRANCE RAMP  
STAGE 1A  
SECTION n-n  
LOOKING IN INCREASING STATION



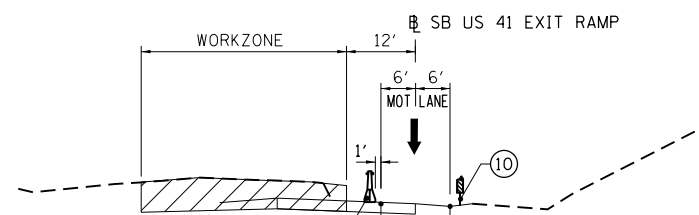
SB US 41 EXIT RAMP STAGE 2A  
SECTION k-k  
LOOKING IN INCREASING STATION



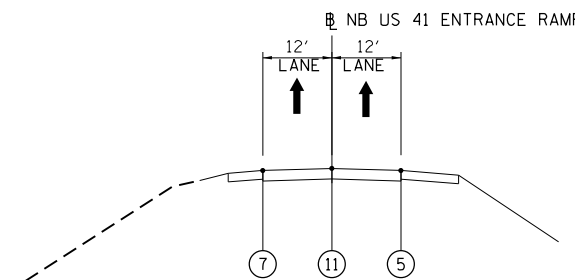
NB US 41 ENTRANCE RAMP STAGE 1B  
SECTION m-m  
LOOKING IN INCREASING STATION



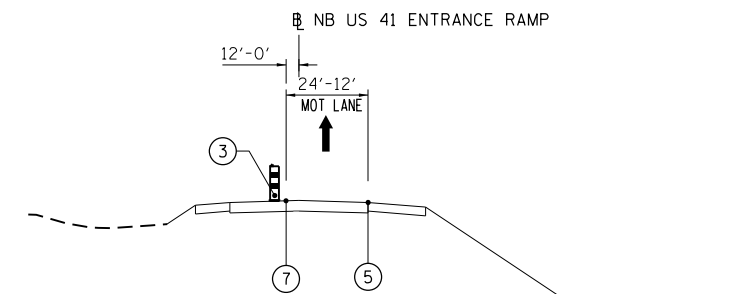
NB US 41 ENTRANCE RAMP  
STAGE 1B  
SECTION n-n  
LOOKING IN INCREASING STATION



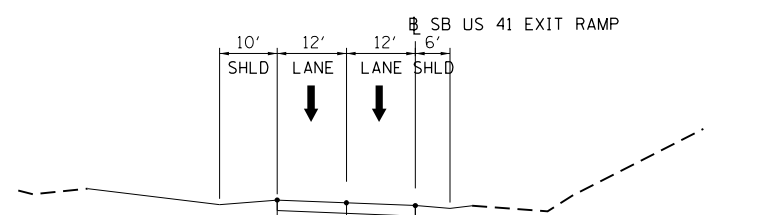
SB US 41 EXIT RAMP STAGE 2B  
SECTION k-k  
LOOKING IN INCREASING STATION



NB US 41 ENTRANCE RAMP STAGE 2A  
SECTION m-m  
LOOKING IN INCREASING STATION



NB US 41 ENTRANCE RAMP  
STAGES 2A, 2B AND 3  
SECTION n-n  
LOOKING IN INCREASING STATION



SB US 41 EXIT RAMP STAGE 3  
SECTION k-k  
LOOKING IN INCREASING STATION

**LEGEND**

- ① TEMPORARY CONCRETE BARRIER WITH BARRIER WALL MARKERS, TYPE C
- ② RELOCATE TEMPORARY CONCRETE BARRIER
- ③ DRUMS AT 50'-C-C WITH BIDIRECTIONAL STEADY BURN LIGHTS
- ④ PAVEMENT MARKING REMOVAL
- ⑤ PAVEMENT MARKING TAPE, TYPE III 4" WHITE
- ⑥ PAVEMENT MARKING TAPE, TYPE III 4" YELLOW, DOUBLE LINE
- ⑦ PAVEMENT MARKING TAPE, TYPE III 4" YELLOW
- ⑧ WORK ZONE PAVEMENT MARKING REMOVAL
- ⑨ EMBANKMENT
- ⑩ VERTICAL PANELS WITH BIDIRECTIONAL STEADY BURN LIGHTS
- ⑪ PAVEMENT MARKING TAPE, TYPE III 5" WHITE, 10' DASH 30' SKIP
- ⑫ PAVEMENT MARKING TAPE, TYPE III 4" WHITE, 25' DASH 25' SKIP
- ⑬ PAVEMENT MARKING TAPE, TYPE III 4" WHITE, 2' DASH 6' SKIP
- ⑭ TEMPORARY PAVEMENT MARKING-LINE 6"
- TEMPORARY PAVEMENT  
TEMP PAVT (INTERSTATE) (HMA BINDER IL-19.0mm), 10"  
HMA SURFACE COURSE, MIX "D", N70 (IL 9.5mm), 2"
- LANE CLOSED TO TRAFFIC

BOWMAN, BARRETT & ASSOCIATES INC.  
CONSULTING ENGINEERS  
Chicago, Illinois  
312.228.0100  
www.bbainc.com

FILE NAME = \$FILES\$	USER NAME = default	DESIGNED -	REVISED -
		DRAWN - RA	REVISED -
	PLOT SCALE = H=1"=10' V=1"=5'	CHECKED - RGR	REVISED -
	PLOT DATE = 6/28/2012	DATE - 6/28/2012	REVISED -

STATE OF ILLINOIS  
DEPARTMENT OF TRANSPORTATION

SCALE: NA		SHEET NO. 5 OF 7 SHEETS		STA. NA TO STA. NA	
-----------	--	-------------------------	--	--------------------	--

F.A. RTE.	SECTION	COUNTY	TOTAL SHEETS	SHEET NO.
94	49-1-R-1	LAKE	677	103
CONTRACT NO. 60L77				
ILLINOIS FED. AID PROJECT				

S:\1101\95-CADD\60L77 IL 175\60L77 Sheets\1160L77-INT-MOT-typical.dgn