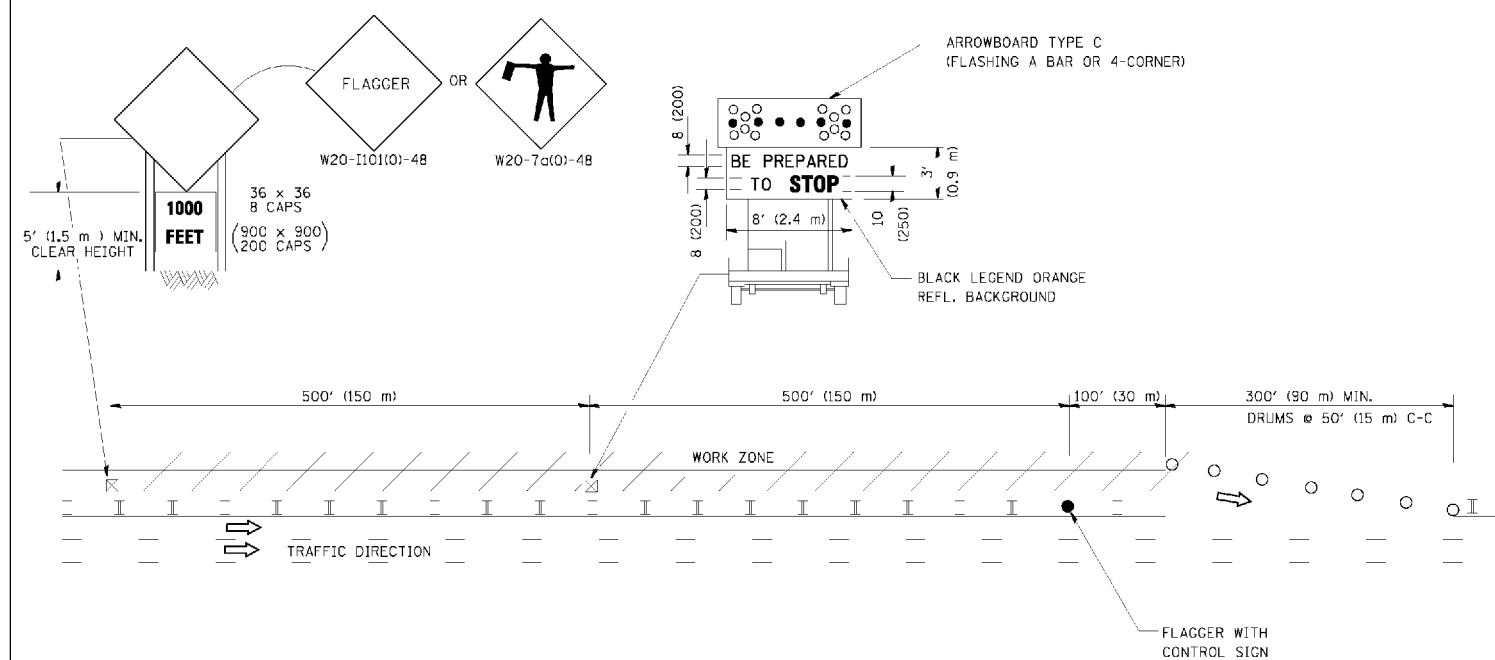
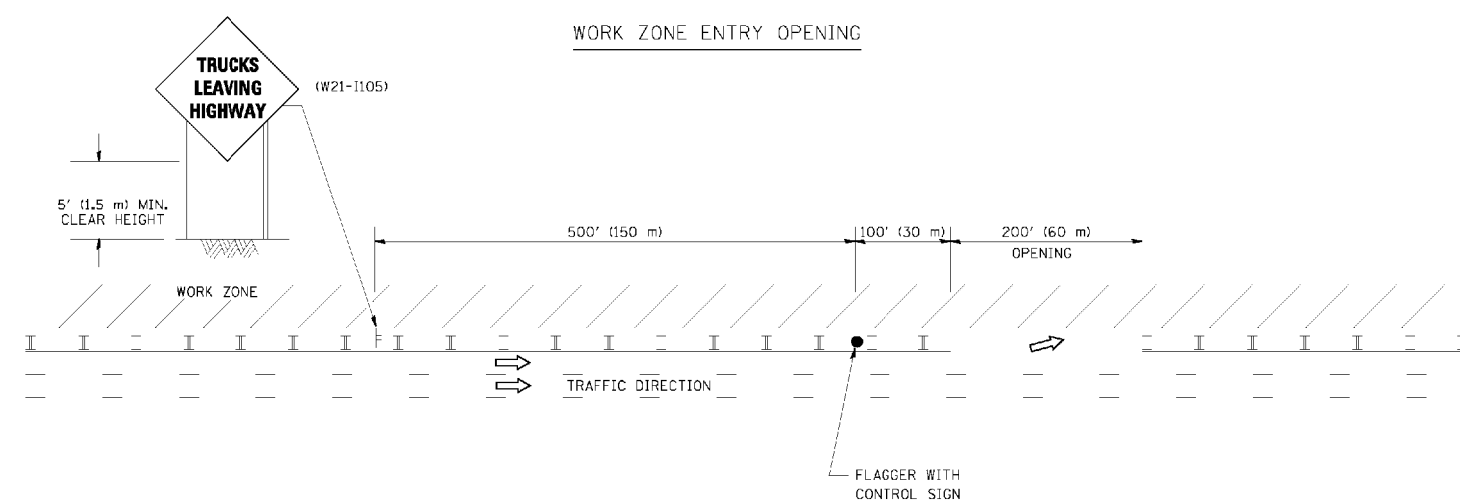


SIGNING FOR FLAGGING OPERATIONS AT WORK ZONE OPENINGS

WORK ZONE EXIT OPENING



WORK ZONE ENTRY OPENING



NOTES:

- 1. THE ARROWBOARD, THE FLAGGER AHEAD SIGN AND THE TRUCKS LEAVING HIGHWAY SIGN SHALL BE REMOVED OR TURNED AWAY FROM TRAFFIC AND THE EXIT AND ENTRY OPENINGS SHALL BE CLOSED WHEN THE FLAGGING OPERATION CEASES. NON OPERATING EQUIPMENT SHALL COMPLY WITH ARTICLE 701.11
- 2. WORK ZONE EXIT OPENINGS SHOULD BE A MINIMUM OF ONE HALF MILE APART.
- 3. EXITING THE WORK ZONE AT ANY PLACE OTHER THAN AT A WORK ZONE EXIT OPENING WILL BE PROHIBITED.
- 4. ALL VEHICLES SHALL ENTER THE WORK ZONE AT ENTRY OPENINGS, USING THEIR TURN SIGNALS TO WARN MOTORISTS

ALL DIMENSIONS ARE IN INCHES (MILLIMETERS) UNLESS OTHERWISE SHOWN

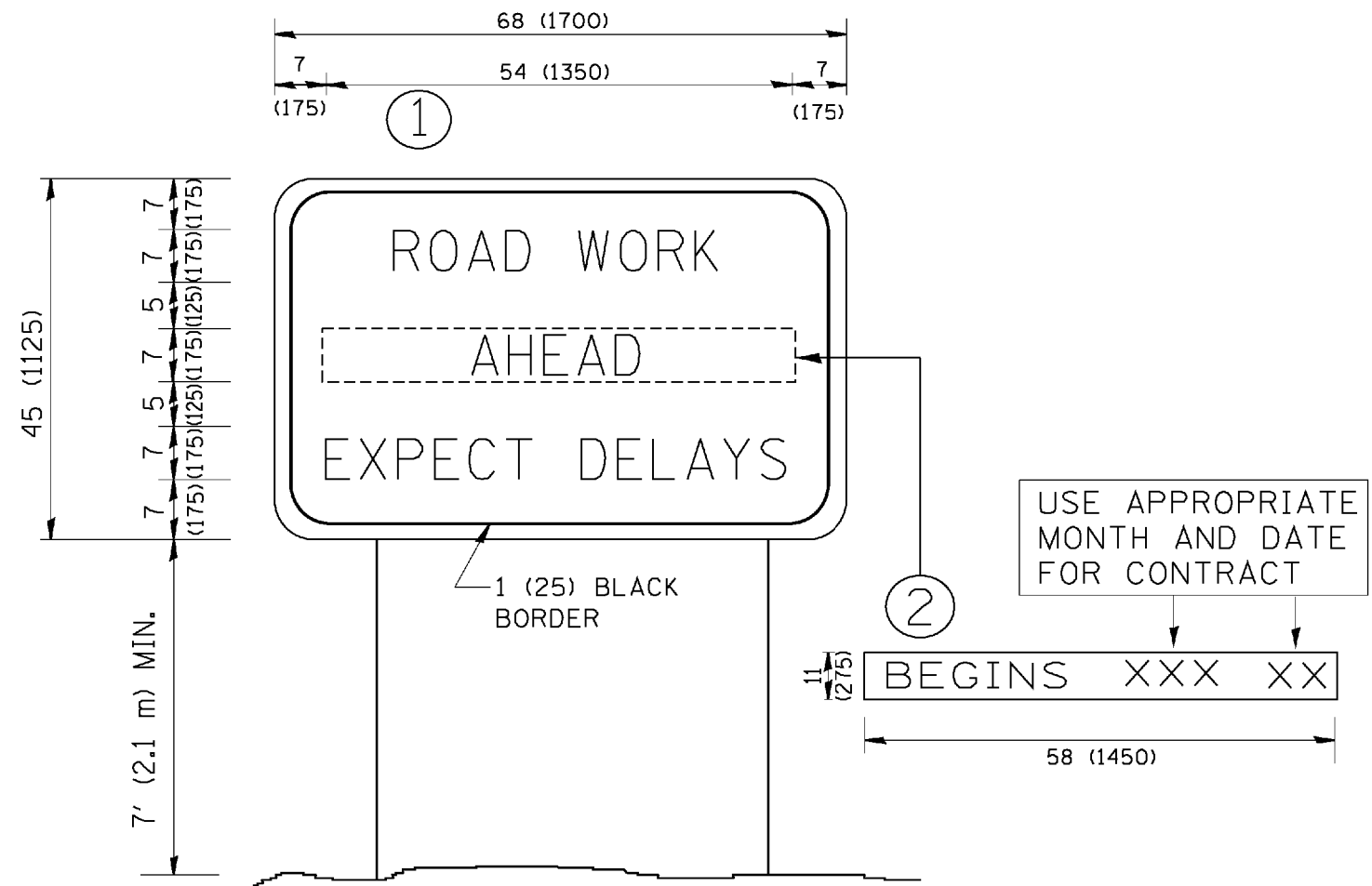
FILE NAME = M:\data\442\424\3001\442.rdg	USER NAME = lveys	DESIGNED -	REVISED - J.A.F. 04-03
		DRAWN	REVISED - J.A.F. 02-06
		CHECKED -	REVISED - S.P.B. 01-07
		DATE	REVISED - S.P.B. 12-09

STATE OF ILLINOIS
DEPARTMENT OF TRANSPORTATION

SIGNING FOR FLAGGING OPERATIONS
AT WORK ZONE OPENINGS

F.A. RTE.	SECTION	COUNTY	TOTAL SHEETS	SHEET NO.
94	49-1-R-1	LAKE	677	501
TC-18		CONTRACT NO. 60L77		
FED. ROAD DIST. NO. 1 ILLINOIS FED. AID PROJECT				

SCALE: NONE SHEET NO. 1 OF 1 SHEETS STA. NA TO STA. NA



NOTES:

1. USE BLACK LETTERING ON ORANGE BACKGROUND.
2. ERECT SIGNS IN ADVANCE OF THE LOCATION FOR THE "ROAD CONSTRUCTION AHEAD" SIGN AT LOCATIONS AS DIRECTED BY THE ENGINEER.
3. ERECT SIGN ① WITH INSTALLED PANEL ② ONE WEEK PRIOR TO THE START OF CONSTRUCTION.
4. REMOVE PANEL ② SOON AFTER THE START OF CONSTRUCTION.
5. SEE SPECIAL PROVISION FOR "TEMPORARY INFORMATION SIGNING" FOR ADDITIONAL INFORMATION.
6. ONE SIGN ASSEMBLY EQUALS 25.70 SQ. FT. (2.3 SQ. M.)
7. SHALL BE PAID FOR AS TEMPORARY INFORMATION SIGNING.

ALL DIMENSIONS ARE IN INCHES (MILLIMETERS) UNLESS OTHERWISE SHOWN.

FILE NAME = W:\distatd\22x34\te22.dgn	USER NAME = geglianob	DESIGNED -	REVISED - R. MIRS 09-15-97
		DRAWN -	REVISED - R. MIRS 12-11-97
	PLOT SCALE = 50.000' / IN.	CHECKED -	REVISED - T. RAMMACHER 02-02-99
	PLOT DATE = 1/4/2008	DATE -	REVISED - C. JUCIUS 01-31-07

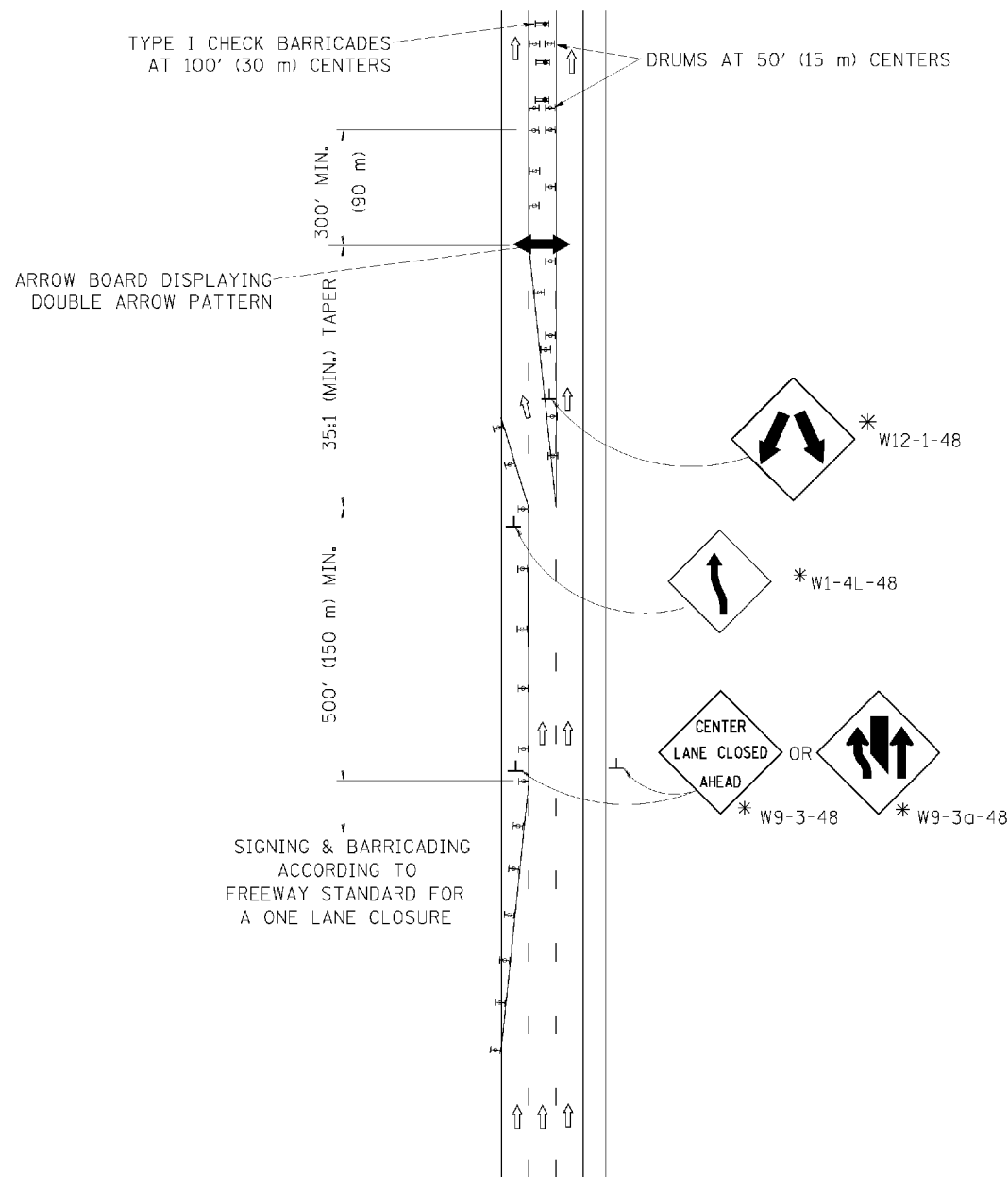
**STATE OF ILLINOIS
DEPARTMENT OF TRANSPORTATION**

**ARTERIAL ROAD
INFORMATION SIGN**

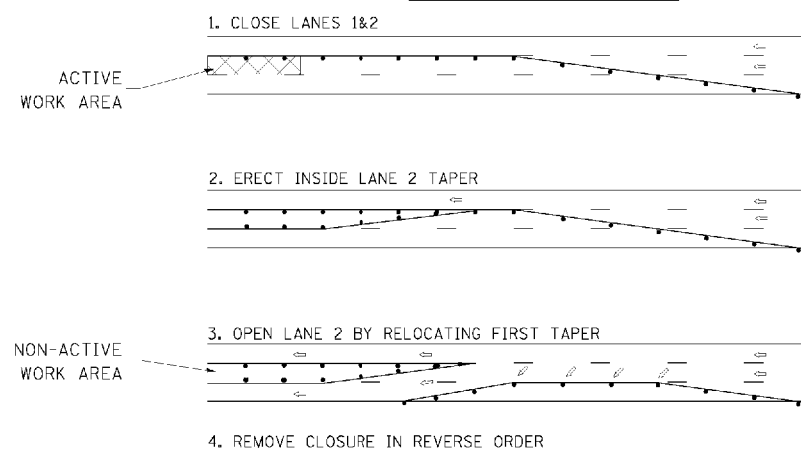
SCALE: NONE SHEET NO. 1 OF 1 SHEETS STA. NA TO STA. NA

F.A. RTE. 94	SECTION 49-1-R-1	COUNTY LAKE	TOTAL SHEETS 677	SHEET NO. 502
TC-22			CONTRACT NO. 60L77	
FED. ROAD DIST. NO. 1 ILLINOIS FED. AID PROJECT				

CENTER LANE CLOSURE



INSTALLATION SEQUENCE

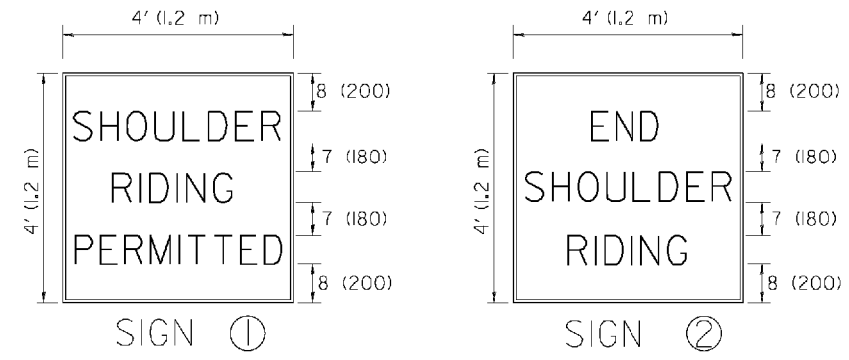
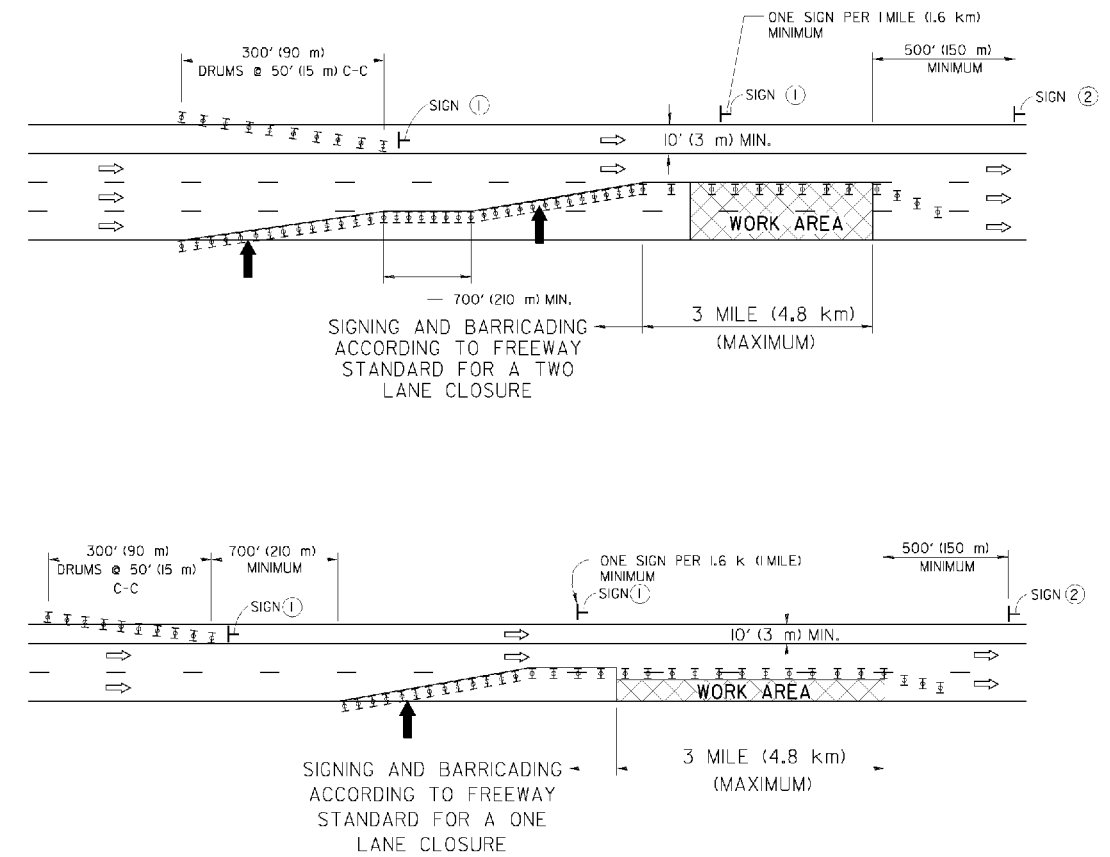


NOTES

1. DRUMS WITH STEADY BURN LIGHTS SHALL BE USED AT 50' (15 m) CENTERS ON ALL TAPERS AND TANGENTS IN ADVANCE OF WORK AREA.
2. CLOSURE SHALL BE USED ONLY FOR OPERATIONS LASTING 72 HOURS OR LESS.
3. CENTER LANE CLOSURE CONFIGURATION IS NOT TO BE USED WITH WORKERS PRESENT.

SHOULDER LANE

NOTE: CLOSURE SHALL BE USED ONLY FOR OPERATIONS LASTING 72 HOURS OR LESS.



6 (150) SERIES *C* LEGEND
BLACK LEGEND
WHITE REFLECT. BACKGROUND
(25) BORDER

SYMBOLS

- ↑ DIRECTION OF TRAFFIC
- ➡ ARROWBOARD
- ▣ ACTIVE WORK AREA
- ⊥ SIGN ON PORTABLE OR PERMANENT SUPPORT *
- ⊥ TYPE II BARRICADE, OR DRUM WITH MONO-DIRECTIONAL STEADY BURN LIGHT

ALL DIMENSIONS ARE IN INCHES (MILLIMETERS) UNLESS OTHERWISE SHOWN

* ALL SIGNS SHALL BE MOUNTED AT A MINIMUM HEIGHT OF 5' (1.5 m).

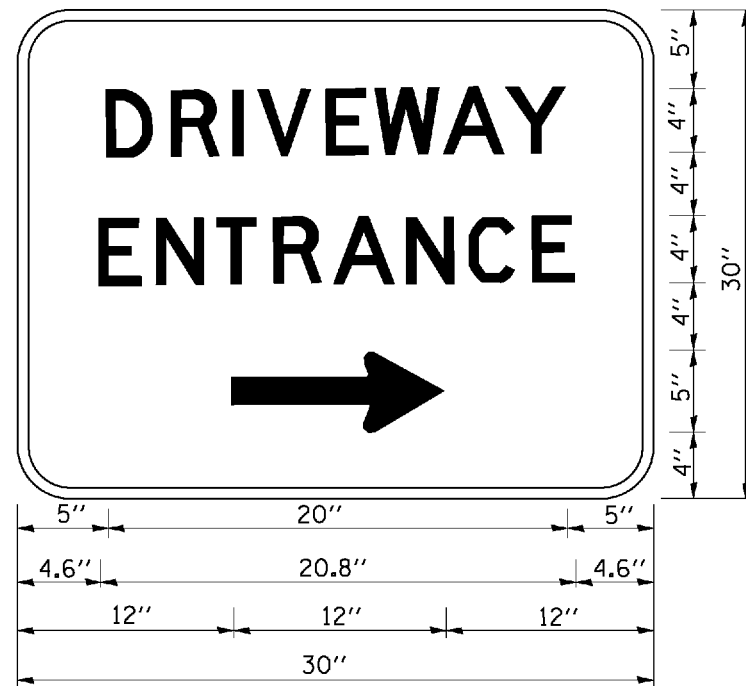
FILE NAME =	USER NAME = lcyss	DESIGNED -	REVISED - J.A.F. 04-03
W:\data\td\2014\04\24\2402\2402.dgn		DRAWN	REVISED - S.P.B. 01-07
		CHECKED -	REVISED - S.P.B. 12-09
		DATE	REVISED

STATE OF ILLINOIS
DEPARTMENT OF TRANSPORTATION

TRAFFIC CONTROL DETAILS FOR FREEWAY
CENTER LANE CLOSURE SHOULDER LANE

SCALE: NONE	SHEET NO. 1	OF 1	SHEETS	STA. NA	TO STA. NA
-------------	-------------	------	--------	---------	------------

F.A. RTE.	SECTION	COUNTY	TOTAL SHEETS	SHEET NO.
94	49-1-R-1	LAKE	677	503
TC-25			CONTRACT NO. 60L77	
FED. ROAD DIST. NO. 1 ILLINOIS FED. AID PROJECT				



3.0" RADIUS, 0.5" BORDER, WHITE ON GREEN; REFLECTORIZED
 "DRIVEWAY" D; "ENTRANCE" D; STANDARD ARROW CUSTOM 12.0" x 5.0"

NOTES:

1. HALF OF THE SIGNS WILL REQUIRE A LEFT HAND FACING ARROW.
2. TWO SIGNS SHALL BE USED AT EACH COMMERCIAL ENTRANCE
 PLACED BACK-TO-BACK: ONE WITH A RIGHT HAND ARROW (SHOWN)
 SHALL BE PLACED ON THE NEAR RIGHT SIDE THE DRIVEWAY
 AND ONE WITH A LEFT HAND ARROW SHALL BE PLACED ON THE
 FAR LEFT SIDE OF THE DRIVEWAY.
3. SIGNS TO BE PAID FOR AS ITEM "TEMPORARY INFORMATION SIGNING".

FILE NAME = W:\distatd\22x34\te26.dgn	USER NAME = geglianob	DESIGNED -	REVISED - C. JUCIUS 02-15-07
		DRAWN -	REVISED -
		CHECKED -	REVISED -
		DATE -	REVISED -

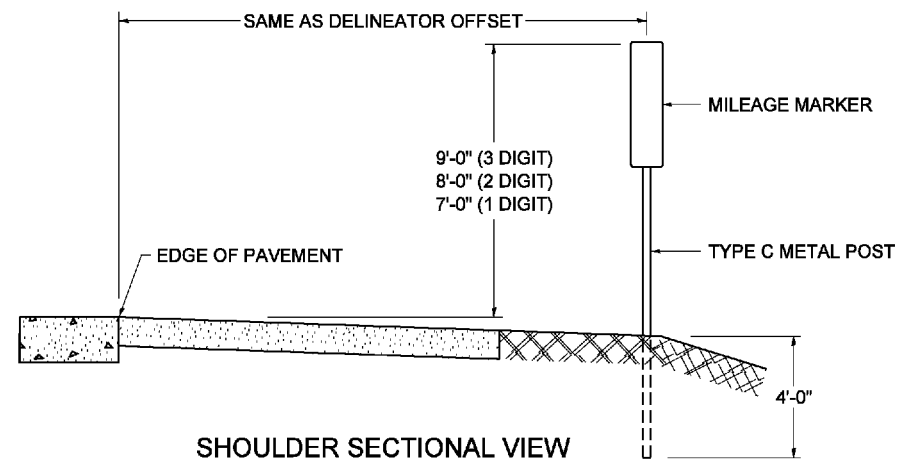
**STATE OF ILLINOIS
 DEPARTMENT OF TRANSPORTATION**

DRIVEWAY ENTRANCE SIGNING

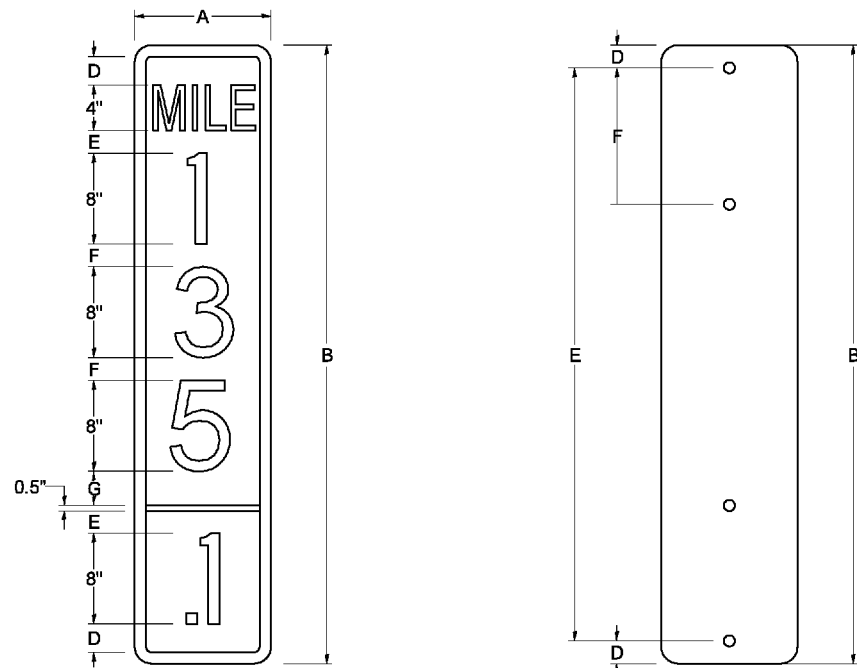
SCALE: NONE SHEET NO. 1 OF 1 SHEETS STA. NA TO STA. NA

F.A. RTE.	SECTION	COUNTY	TOTAL SHEETS	SHEET NO.
94	49-1-R-1	LAKE	677	504
TC-26			CONTRACT NO. 60L77	
FED. ROAD DIST. NO. 1 ILLINOIS FED. AID PROJECT				

STANDARD DESIGN FOR MILE POST



SHOULDER SECTIONAL VIEW

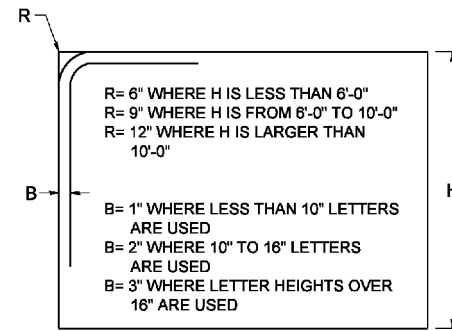


SIGN SIZE	DIMENSIONS							
	A	B	C	D	E	F	G	DIGIT
12 x 24	12.0	24.0	1.5	1.5	1.5	N/A	1.5	1
12 x 36	12.0	36.0	1.5	2.0	2.0	2.0	1.5	2
12 x 48	12.0	48.0	1.5	2.5	2.0	2.0	2.5	3

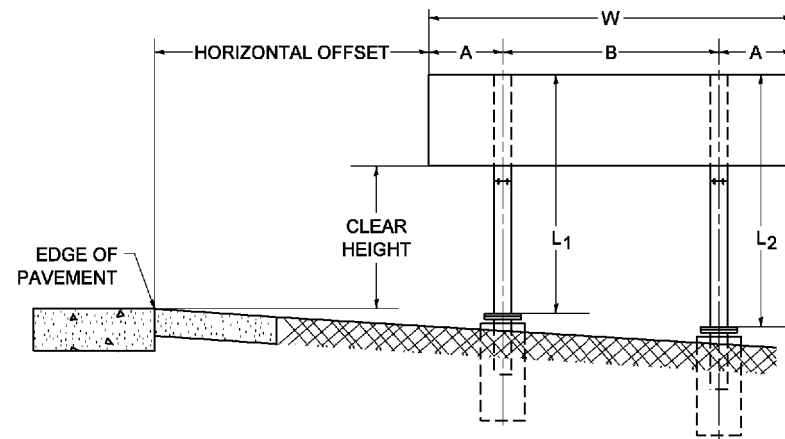
BLANK	A	B	C	D	E	F
B9-1224	12.0	24.0	1.5	2.0	20.0	N/A
B9-1236	12.0	36.0	1.5	2.0	32.0	12.0
B9-1248	12.0	48.0	1.5	2.0	44.0	12.0

SIGN SIZE	SERIES					BLANK STD.	
	LINES						
	1	2	3	4	5		
12 x 24	4C	8D	4C	N/A	N/A	0.5	B9-1224
12 x 36	4C	8D	8D	4C	N/A	0.5	B9-1236
12 x 48	4C	8D	8D	8D	4C	0.5	B9-1248

BORDER AND RADIUS LAYOUT



MAJOR GUIDE SIGN LAYOUT

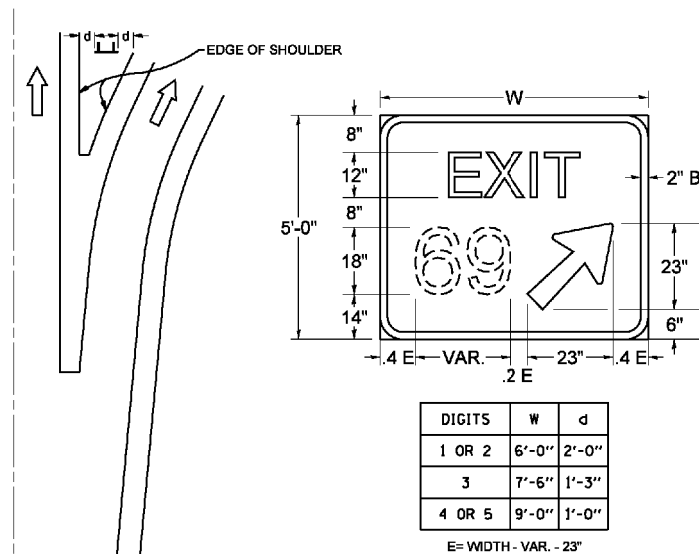


NUMBER OF STEEL SUPPORTS	A	B
2	.2 W	.6 W
3	.15 W	.35 W
4	.125 W	.25 W
5	.1 W	.2 W

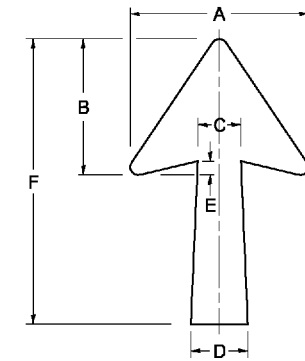
"L₁" IS THE LENGTH OF SUPPORT, NOT INCLUDING THE STUB PROJECTION, CLOSEST TO THE EDGE OF THE PAVEMENT.

"A" IS THE DISTANCE FROM THE SIGN EDGE TO THE CENTERLINE OF THE NEAREST SUPPORT. "B" IS THE DISTANCE BETWEEN CENTERLINES OF SUPPORTS.

GORE SIGNS

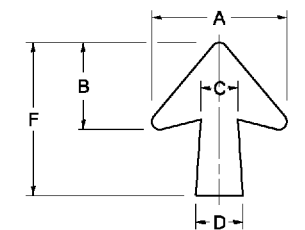


STANDARD ARROWS FOR INTERSTATE GUIDE SIGNS



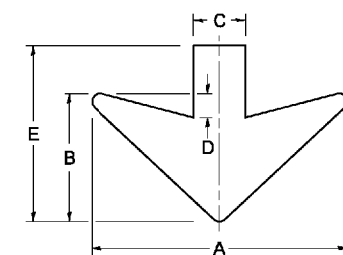
ARROW SYMBOL	A	B	C	D	E	F	R
24 1/4 x 15 1/8	15 1/8	11 3/8	3 3/4	5	1 1/8	24 1/4	3/8
29 1/4 x 18 1/4	18 1/4	14	4 1/2	6	1 1/2	29 1/4	3/4
35 5/8 x 22 1/4	22 1/4	17	5 3/8	7 1/8	1 3/4	35 5/8	1
18 1/4 x 11 1/4	11 1/4	8 3/4	3 1/8	3 3/8		18 1/4	

NOTE: D & F ARE RECOMMENDED DIMENSIONS. TAPER SHOULD BE HELD CONSTANT FOR LONGER OR SHORTER SHAFT LENGTHS

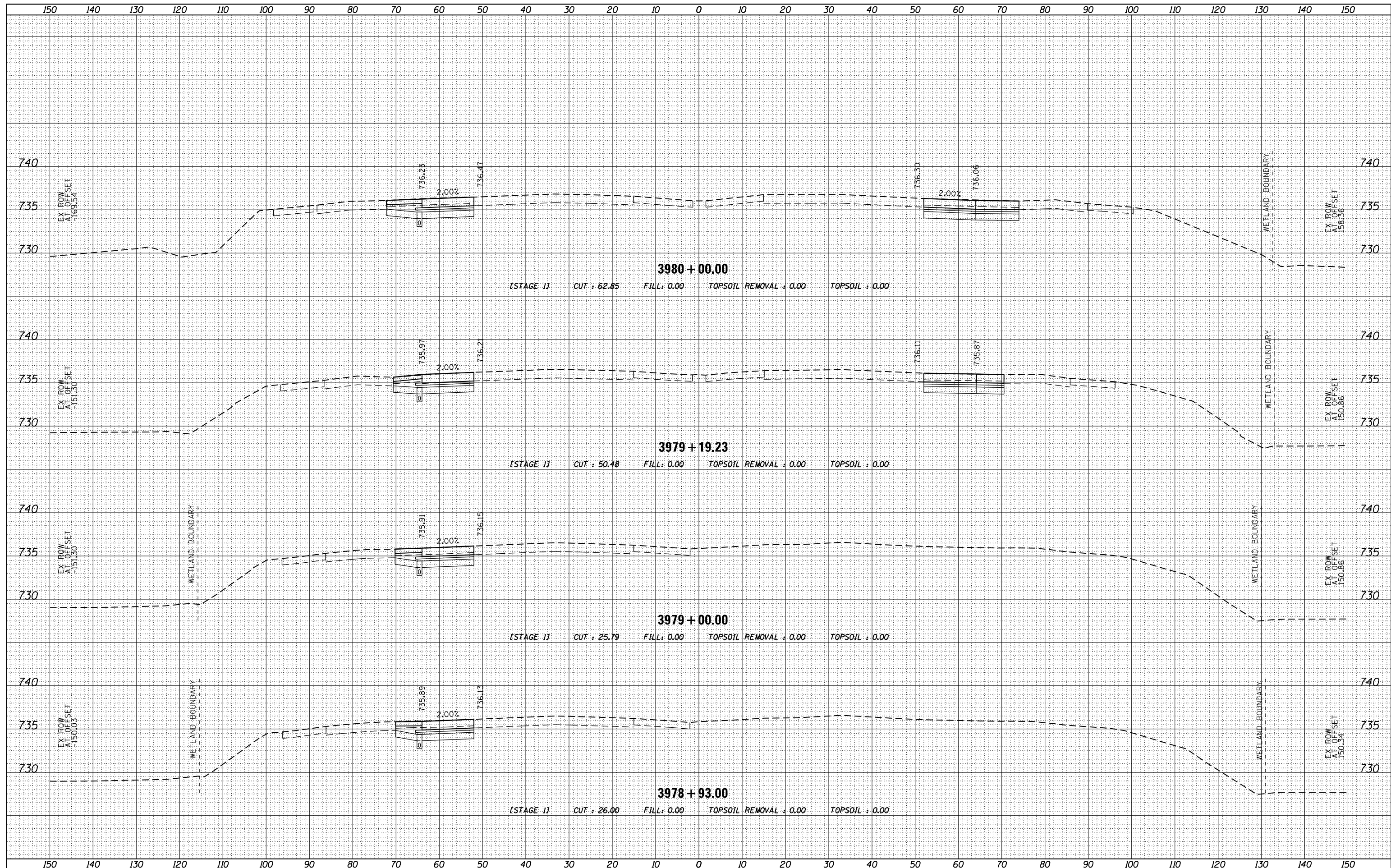


ARROW SYMBOL	A	B	C	D	E	F	R
17 1/4 x 14 1/4	14 1/4	9 3/8	3 3/8	4 1/2	3/8	17 1/4	3/4
20 1/4 x 17 1/4	17 1/4	11 3/4	4 3/8	5 5/8	1 1/2	20 1/4	
25 x 21 1/8	21 1/8	14 1/4	5	6 3/4	1 3/4	25	1
9 3/8 x 8 7/8	8 7/8	5 3/8	2 3/8	2 3/8		9 3/8	1/2

DOWN ARROWS



ARROW SYMBOL	A	B	C	D	E	R
16 1/2 x 24	24	12	5	1 1/2	16 1/2	3/4
22 x 32	32	16	6 1/2	3	22	1



DATE	BY

DATE	BY

FILE NAME = D:\60L77-SHT-XSC_P943T.dgn

USER NAME = default
 DESIGNED -
 DRAWN -
 CHECKED -
 DATE - 6/20/2012

REVISÉ -
 REVISÉ -
 REVISÉ -
 REVISÉ -

**STATE OF ILLINOIS
 DEPARTMENT OF TRANSPORTATION**

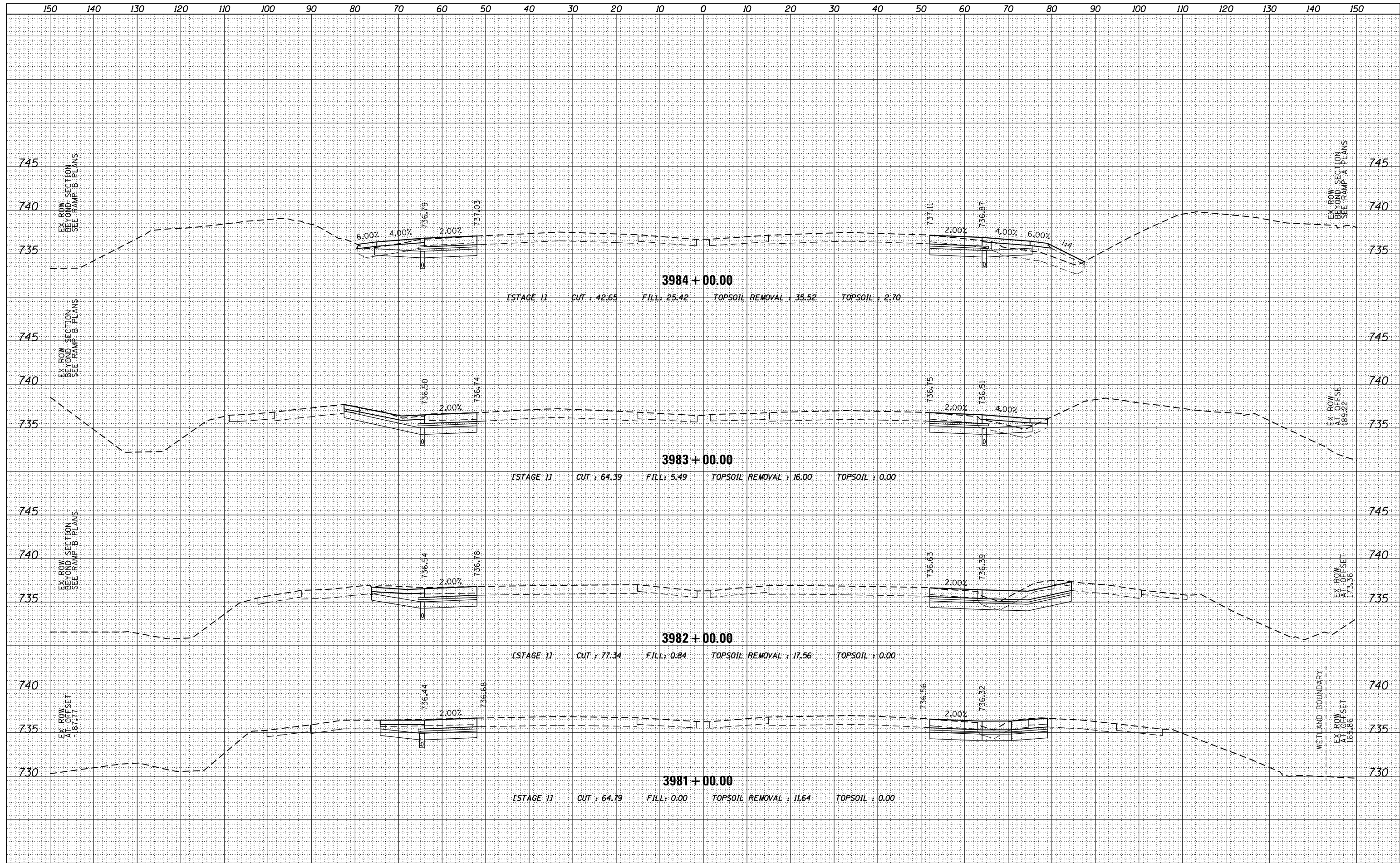
**CROSS SECTIONS
 MAINLINE I-94**

SCALE: $\frac{1}{4}$ " = 1' $\frac{1}{8}$ " = 10' SHEET 1 OF 110 SHEETS STA. 3978+93.00 TO STA. 3980+00.00

F.A. RTE.	SECTION	COUNTY	TOTAL SHEETS	SHEET NO.
94	49-1-R-1	LAKE	677	506
CONTRACT NO. 60L77				ILLINOIS FED. AID PROJECT

DATE	BY
SURVEYED	FINISHED
PLOTTED	DATE
TEMPLATE	
AREAS	
CHECKED	

DATE	BY
SURVEYED	ORIGINAL
PLOTTED	NO.
TEMPLATE	
AREAS	
CHECKED	



FILE NAME = DI60L77-SHT-XSC_P943T.dgn

USER NAME = default
 DESIGNED -
 DRAWN -
 CHECKED -
 DATE -
 PLOT SCALE = H:1"=10' V:1"=5'
 PLOT DATE = 6/20/2012

REVISED -
 REVISED -
 REVISED -
 REVISED -

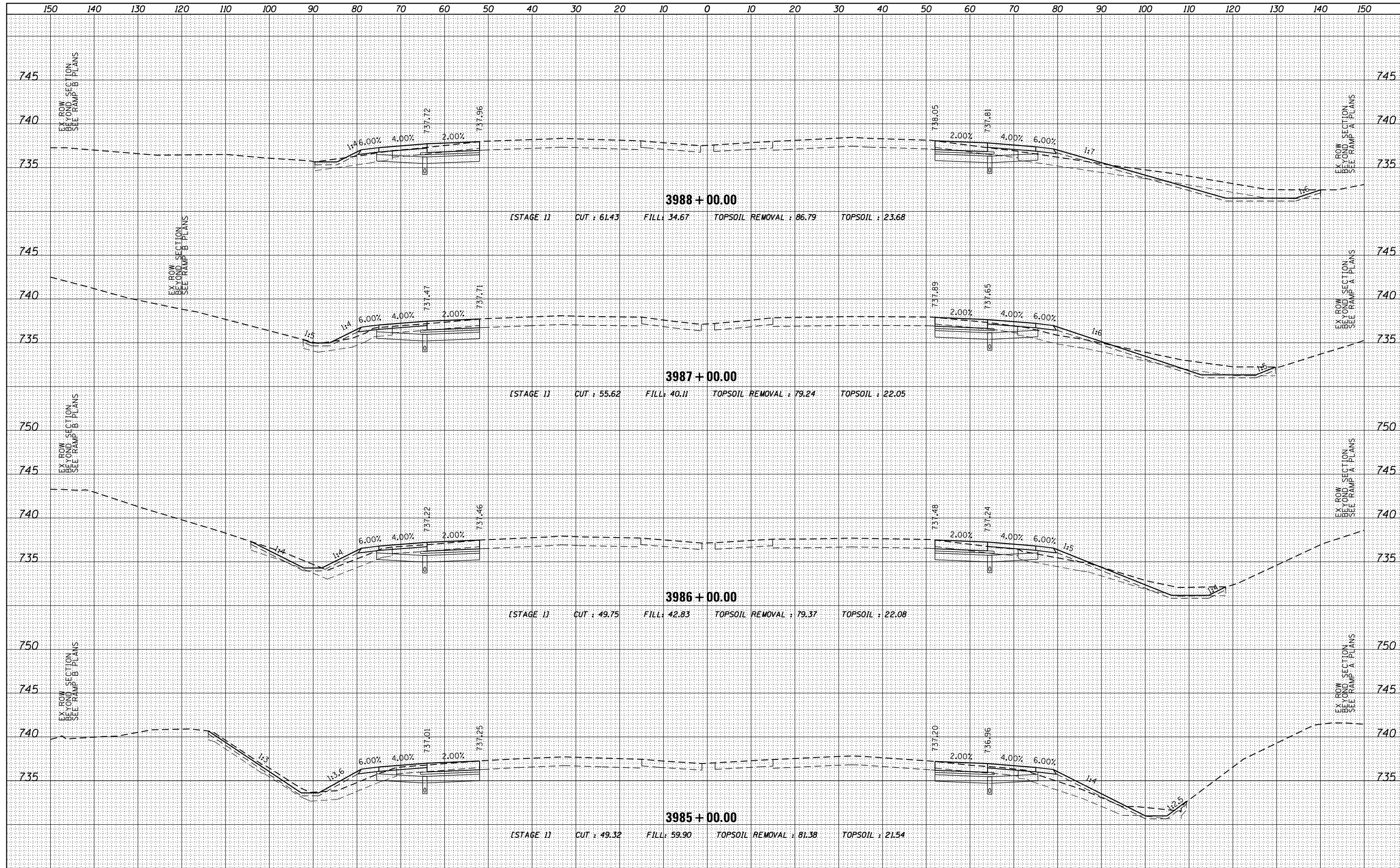
STATE OF ILLINOIS
 DEPARTMENT OF TRANSPORTATION

CROSS SECTIONS
 MAINLINE I-94
 SCALE: H:1"=10' V:1"=5'
 SHEET 2 OF 110 SHEETS STA. 3981+00.00 TO STA. 3984+00.00

F.A. RTE.	SECTION	COUNTY	TOTAL SHEETS	SHEET NO.
94	49-1-R-1	LAKE	677	507
CONTRACT NO. 60L77				
ILLINOIS FED. AID PROJECT				

DATE	
BY	
FINAL SURVEY	SURVEYED
NOTE BOOK	PLOTTED
NO.	TEMPLATE
	AREAS CHECKED

DATE	
BY	
ORIGINAL SURVEY	SURVEYED
NOTE BOOK	PLOTTED
NO.	TEMPLATE
	AREAS CHECKED



FILE NAME = D:\60L77-SHT-XSC_P943T.dgn
 USER NAME = default

DESIGNED -	REVISED -
DRAWN -	REVISED -
CHECKED -	REVISED -
DATE -	REVISED -

**STATE OF ILLINOIS
 DEPARTMENT OF TRANSPORTATION**

**CROSS SECTIONS
 MAINLINE I-94**

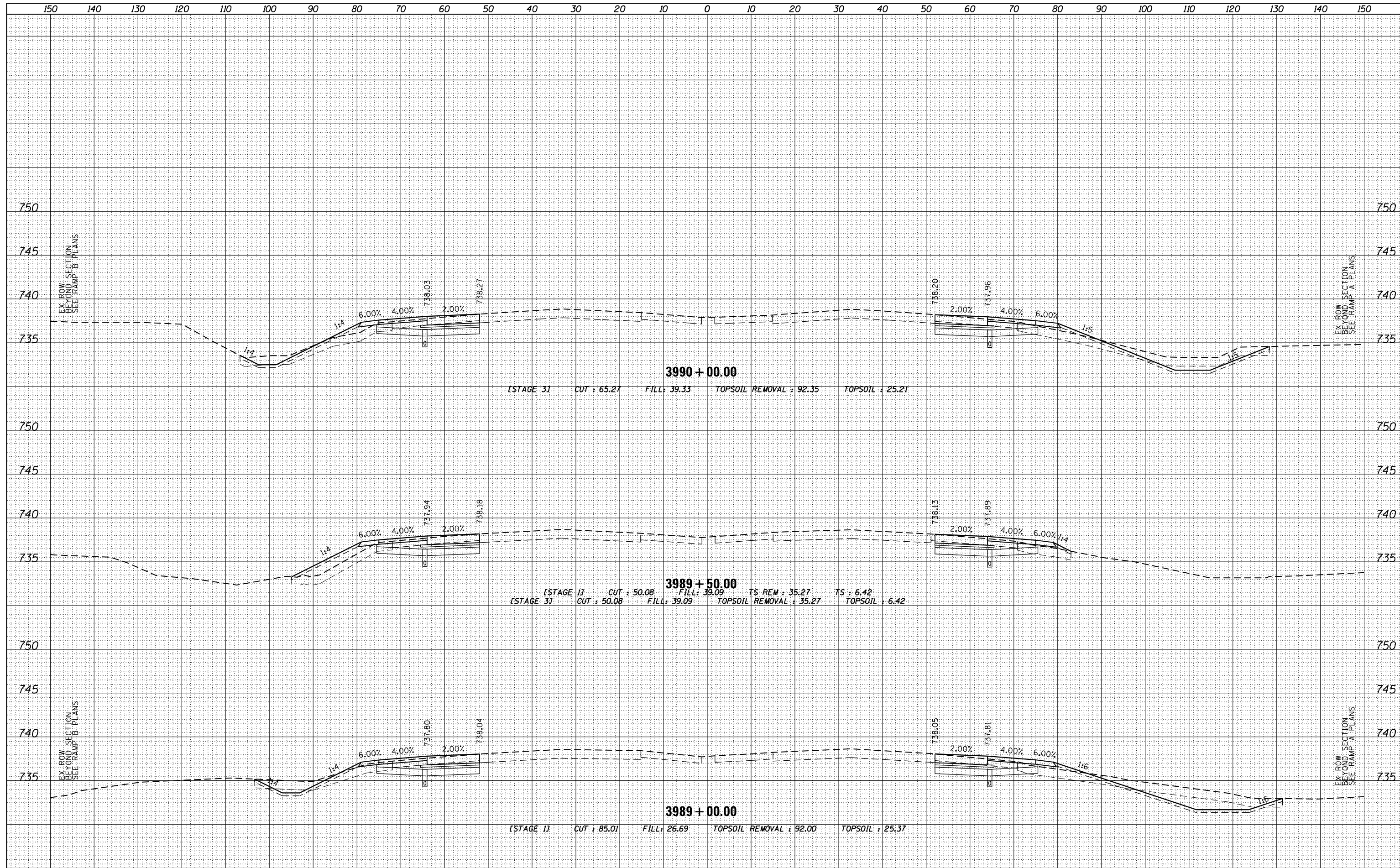
SCALE: $\frac{1}{4}$ " = 1' = $\frac{10}{1}$ ' SHEET 3 OF 110 SHEETS STA. 3985+00.00 TO STA. 3988+00.00

F.A. RTE.	SECTION	COUNTY	TOTAL SHEETS	SHEET NO.
94	49-1-R-1	LAKE	677	508
				CONTRACT NO. 60L77

ILLINOIS FED. AID PROJECT

DATE	
BY	
FINAL SURVEY	
PLOTTED	
TEMPLATE	
NOTE BOOK	
AREAS CHECKED	
NO.	

DATE	
BY	
ORIGINAL SURVEY	
PLOTTED	
TEMPLATE	
NOTE BOOK	
AREAS CHECKED	
NO.	



FILE NAME =
 D160L77-SHT-XSC_P943T.dgn

USER NAME = default
 DESIGNED -
 DRAWN -
 PLOT SCALE = H=1"=10' V=1"=5'
 PLOT DATE = 6/20/2012

REVISÉ -
 REVISÉ -
 REVISÉ -
 REVISÉ -

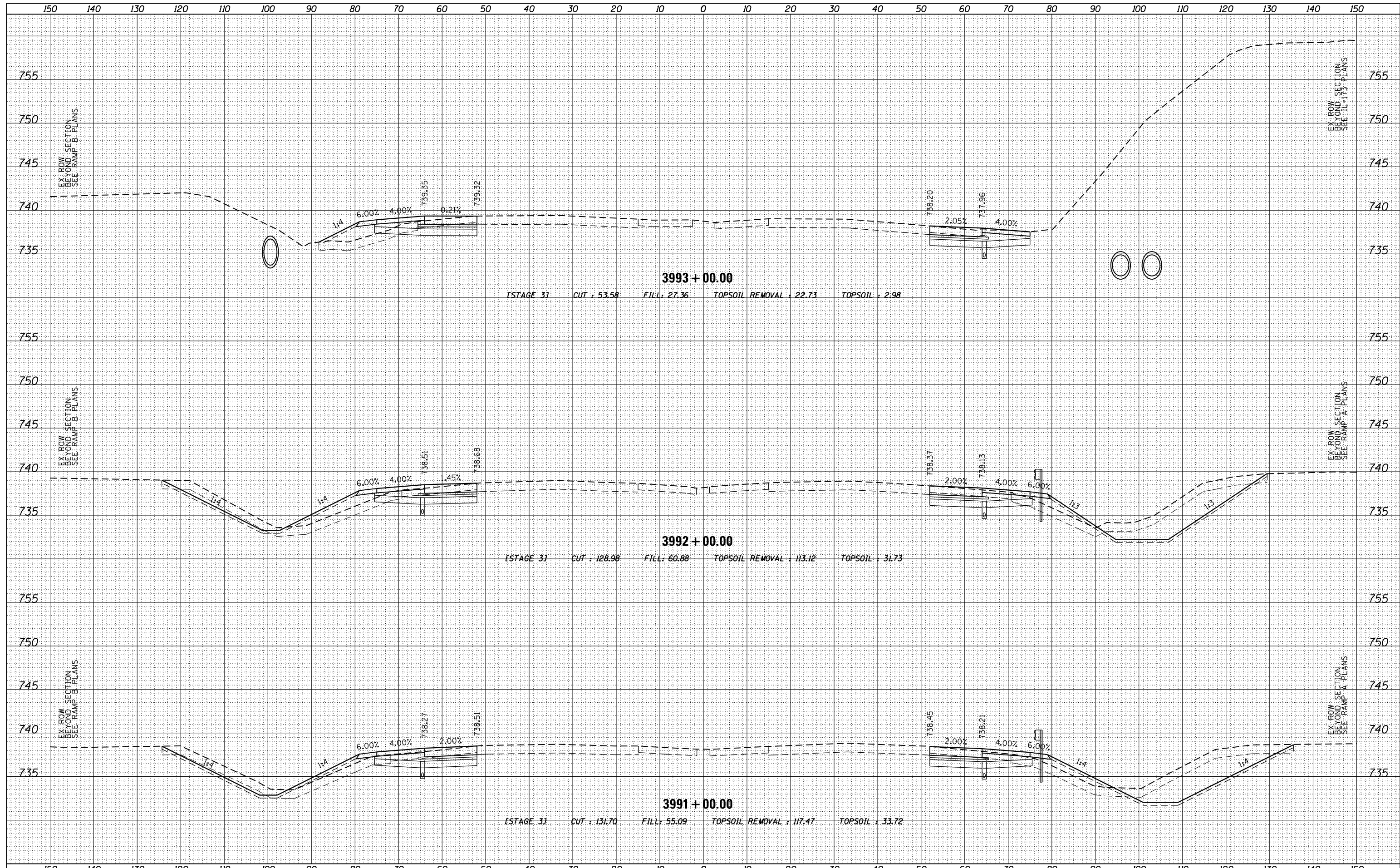
STATE OF ILLINOIS
 DEPARTMENT OF TRANSPORTATION

CROSS SECTIONS
 MAINLINE I-94
 SCALE: H = 1" = 10' V = 1" = 5'
 SHEET 4 OF 110 SHEETS STA. 3989+00.00 TO STA. 3990+00.00

F.A. RTE.	SECTION	COUNTY	TOTAL SHEETS	SHEET NO.
94	49-1-R-1	LAKE	677	509
				CONTRACT NO. 60L77
ILLINOIS FED. AID PROJECT				

DATE	
BY	
FINAL SURVEY	SURVEYED
NOTE BOOK	PLOTTED
NO.	TEMPLATE
	AREAS
	CHECKED

DATE	
BY	
ORIGINAL SURVEY	SURVEYED
NOTE BOOK	PLOTTED
NO.	TEMPLATE
	AREAS
	CHECKED



FILE NAME = D160L77-SHT-XSC_P943T.dgn

USER NAME = default	DESIGNED -	REVISED -
	DRAWN -	REVISED -
PLOT SCALE = H=1"=10' V=1"=5'	CHECKED -	REVISED -
PLOT DATE = 6/20/2012	DATE -	REVISED -

**STATE OF ILLINOIS
DEPARTMENT OF TRANSPORTATION**

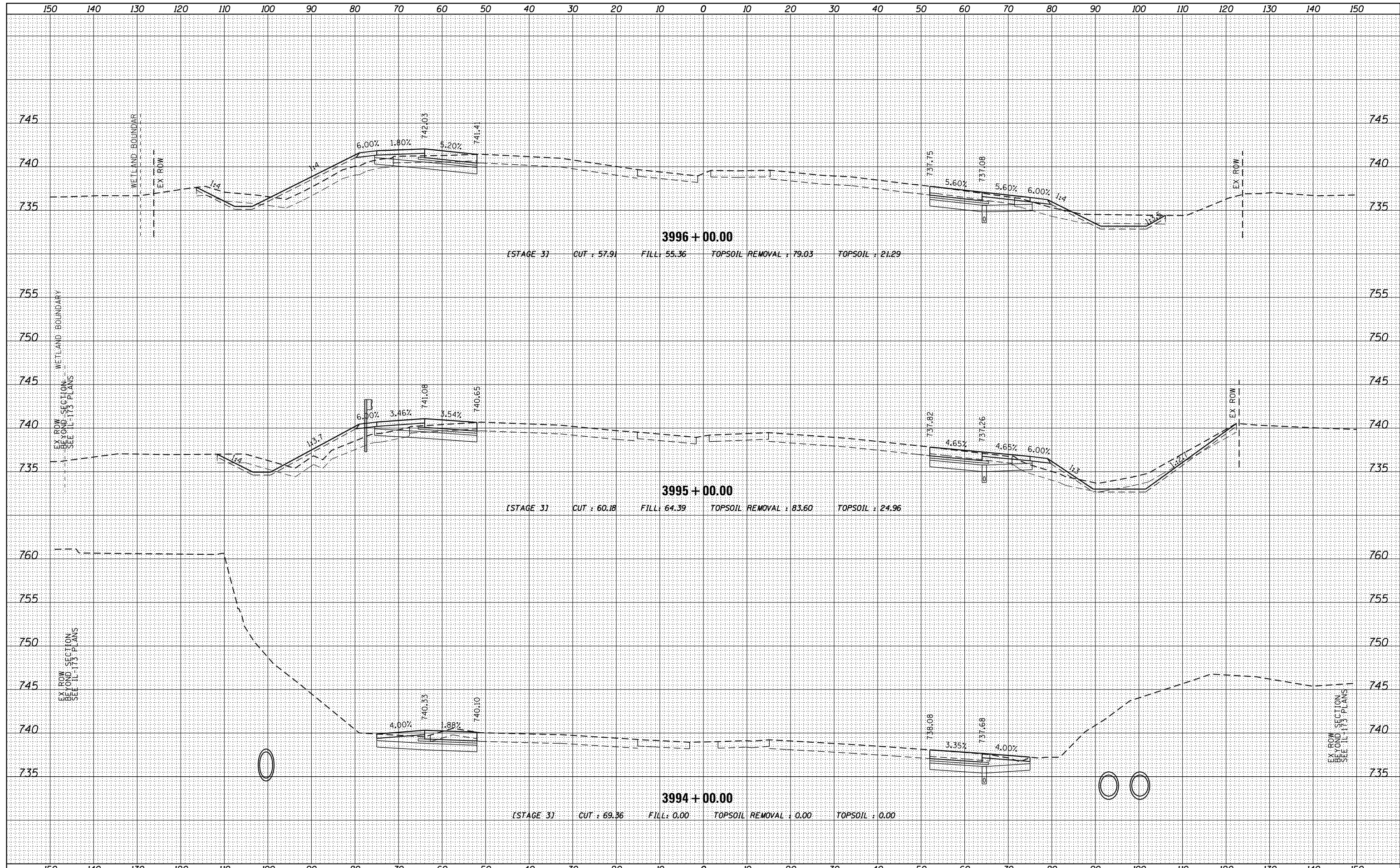
**CROSS SECTIONS
MAINLINE I-94**

SCALE: $\frac{H}{V} = \frac{1"}{10'} = \frac{1"}{5'}$ SHEET 5 OF 110 SHEETS STA. 3991+00.00 TO STA. 3993+00.00

F.A. RTE.	SECTION	COUNTY	TOTAL SHEETS	SHEET NO.
94	49-1-R-1	LAKE	677	510
				CONTRACT NO. 60L77
ILLINOIS FED. AID PROJECT				

DATE	
BY	
FINISHED SURVEY	
PLOTTED TEMPLATE	
NOTE BOOK	
AREAS CHECKED	
NO.	

DATE	
BY	
ORIGINAL SURVEY	
PLOTTED TEMPLATE	
NOTE BOOK	
AREAS CHECKED	
NO.	



FILE NAME =
DI60L77-SHT-XSC_P943T.dgn

USER NAME = default	DESIGNED -	REVISED -
	DRAWN -	REVISED -
PLOT SCALE = H=1"=10' V=1"=5'	CHECKED -	REVISED -
PLOT DATE = 6/20/2012	DATE -	REVISED -

**STATE OF ILLINOIS
DEPARTMENT OF TRANSPORTATION**

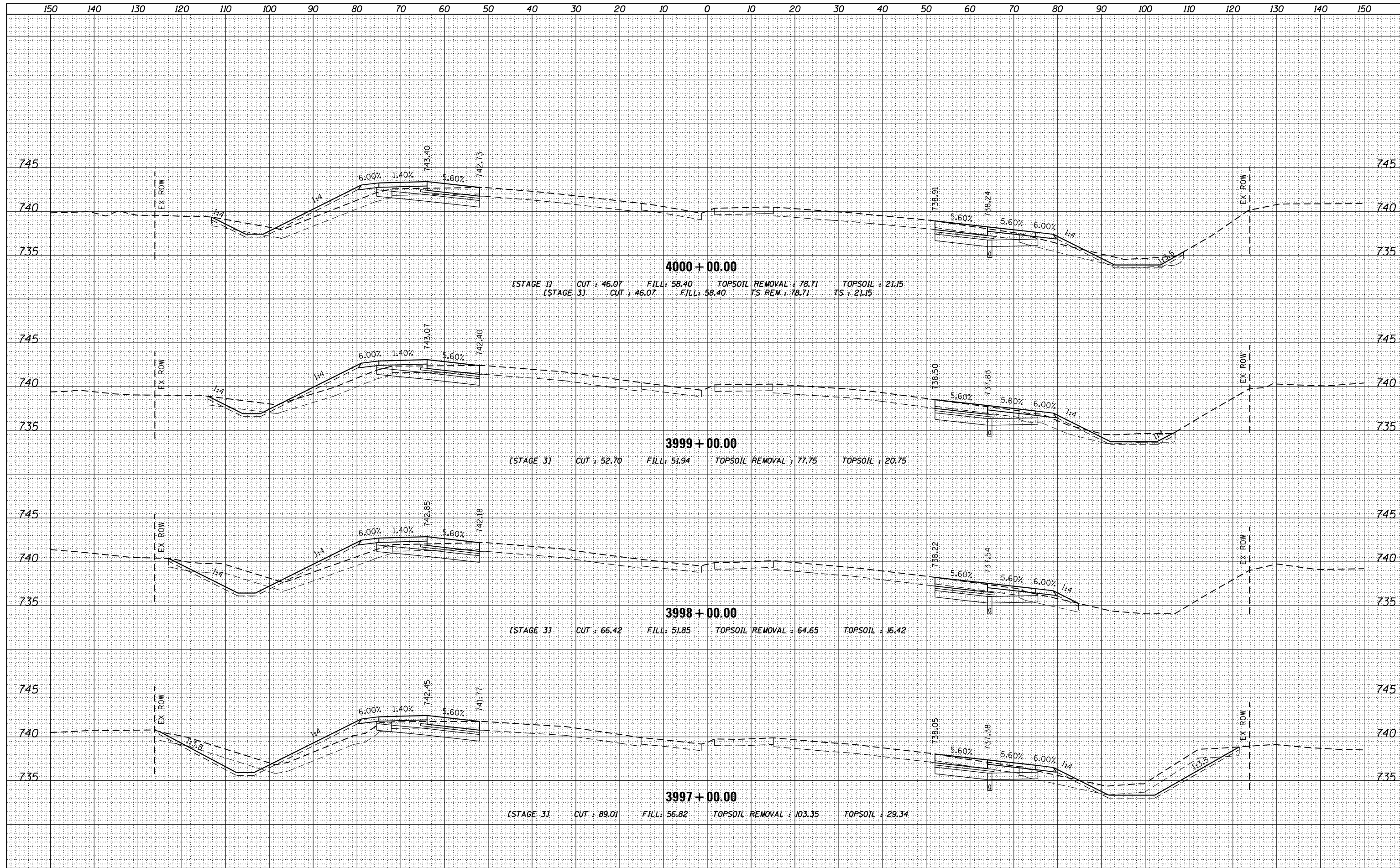
**CROSS SECTIONS
MAINLINE I-94**

SCALE: $\frac{H}{V} = \frac{1''}{10'}$ SHEET 6 OF 110 SHEETS STA. 3994+00.00 TO STA. 3996+00.00

F.A. RTE.	SECTION	COUNTY	TOTAL SHEETS	SHEET NO.
94	49-1-R-1	LAKE	677	511
				CONTRACT NO. 60L77
ILLINOIS FED. AID PROJECT				

DATE	
BY	
FINAL SURVEY	SURVEYED
NOTE BOOK	PLOTTED
NO.	TEMPLATE
	AREAS CHECKED

DATE	
BY	
ORIGINAL SURVEY	SURVEYED
NOTE BOOK	PLOTTED
NO.	TEMPLATE
	AREAS CHECKED



FILE NAME = D:\60L77-SHT-XSC_P943T.dgn

USER NAME = default	DESIGNED -	REVISED -
PLOT SCALE = H=1"=10' V=1"=5'	DRAWN -	REVISED -
PLOT DATE = 6/20/2012	CHECKED -	REVISED -
	DATE -	REVISED -

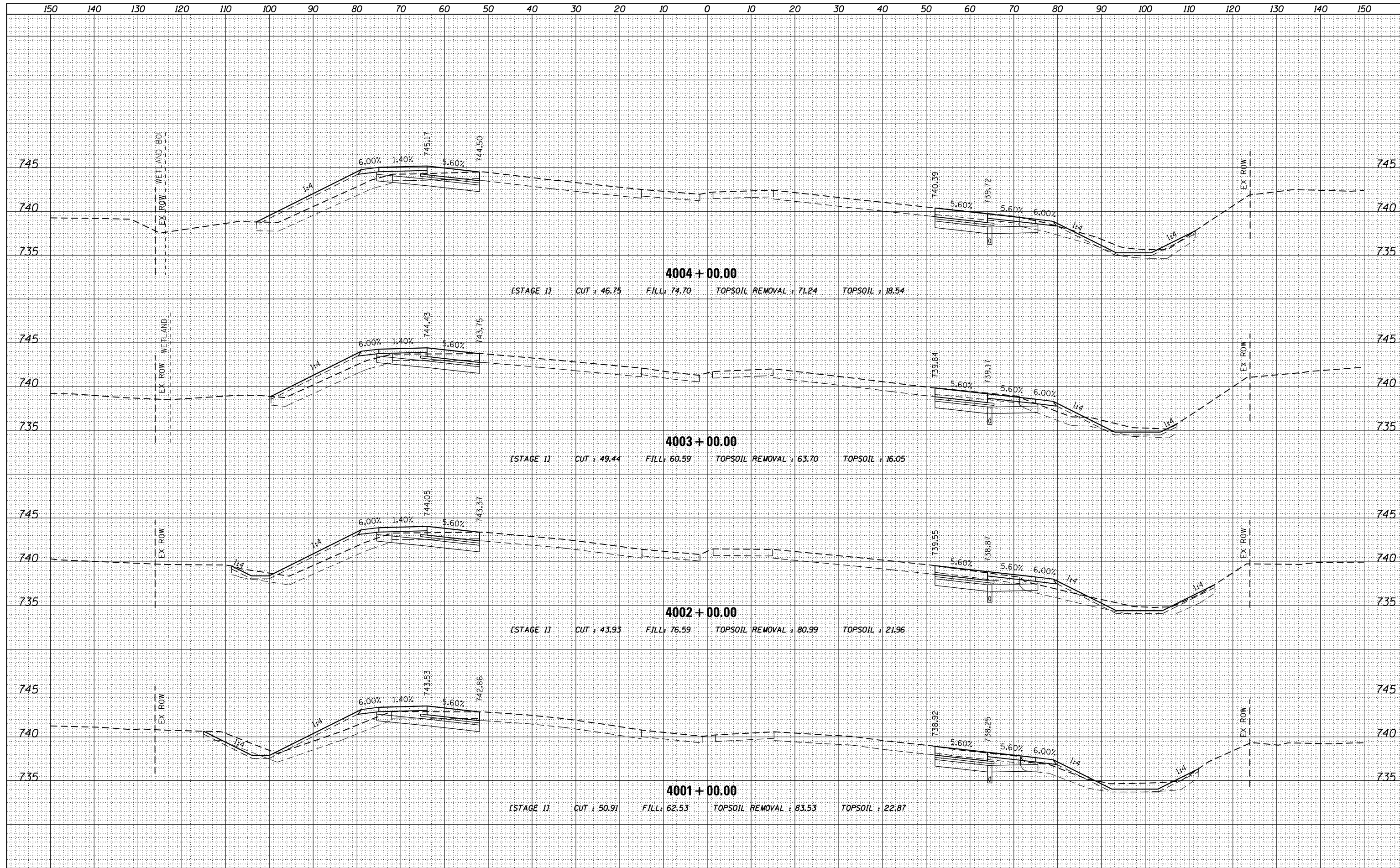
**STATE OF ILLINOIS
DEPARTMENT OF TRANSPORTATION**

**CROSS SECTIONS
MAINLINE I-94**
 SCALE: H = 1" = 10' V = 1" = 5' SHEET 7 OF 110 SHEETS STA. 3997+00.00 TO STA. 4000+00.00

F.A. RTE.	SECTION	COUNTY	TOTAL SHEETS	SHEET NO.
94	49-1-R-1	LAKE	677	512
				CONTRACT NO. 60L77
ILLINOIS FED. AID PROJECT				

DATE	
BY	
FINAL SURVEY	SURVEYED
NOTE BOOK	PLOTTED
NO.	TEMPLATE
	AREAS CHECKED
	AREAS CHECKED

DATE	
BY	
ORIGINAL SURVEY	SURVEYED
NOTE BOOK	PLOTTED
NO.	TEMPLATE
	AREAS CHECKED
	AREAS CHECKED



FILE NAME = D:\60L77-SHT-XSC_P943T.dgn

USER NAME = default	DESIGNED -	REVISED -
	DRAWN -	REVISED -
PLOT SCALE = H=1"=10' V=1"=5'	CHECKED -	REVISED -
PLOT DATE = 6/20/2012	DATE -	REVISED -

**STATE OF ILLINOIS
DEPARTMENT OF TRANSPORTATION**

**CROSS SECTIONS
MAINLINE I-94**

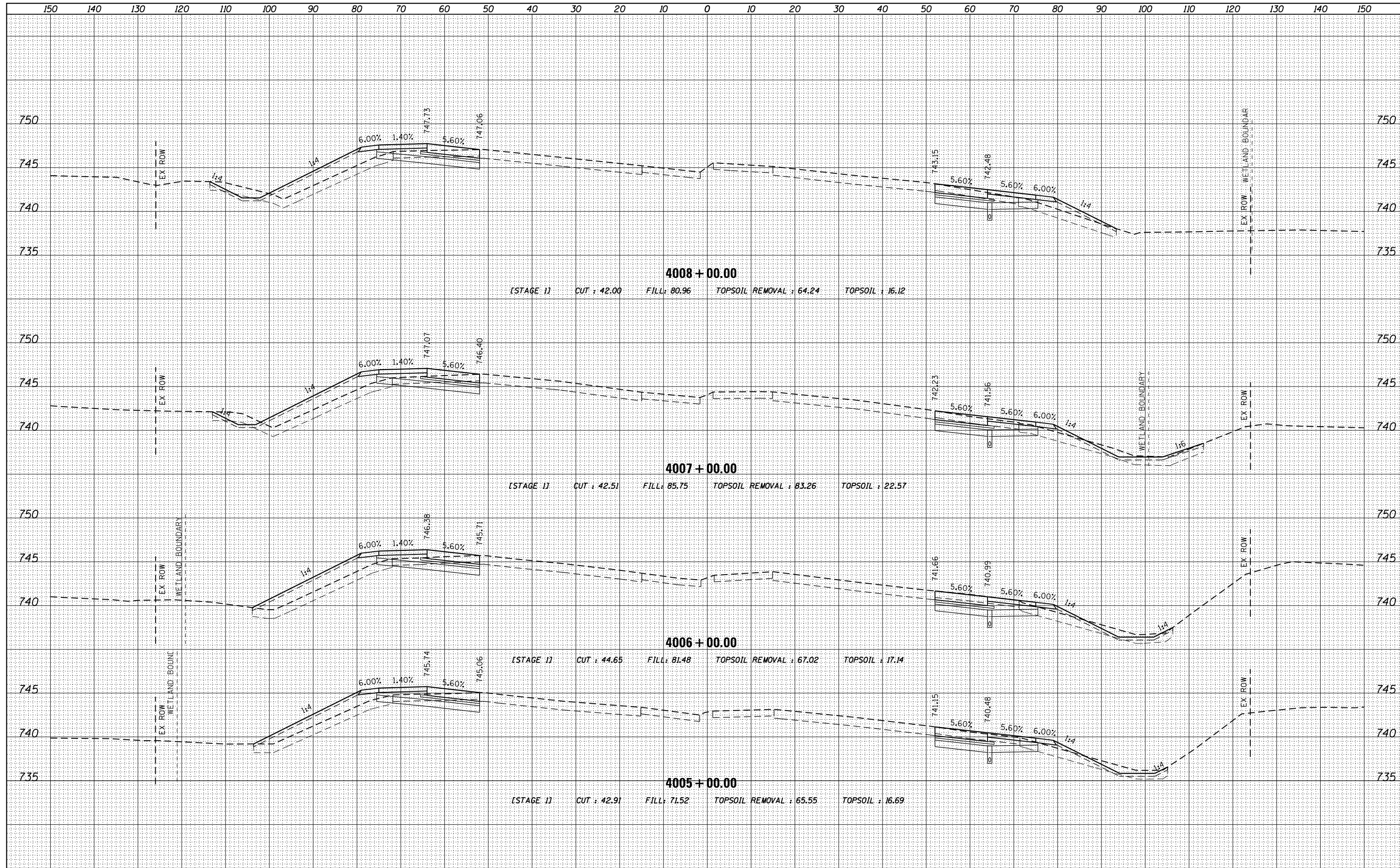
SCALE: H: 1" = 10' V: 1" = 5' SHEET 8 OF 110 SHEETS STA. 4001+00.00 TO STA. 4004+00.00

F.A. RTE.	SECTION	COUNTY	TOTAL SHEETS	SHEET NO.
94	49-1-R-1	LAKE	677	513
CONTRACT NO. 60L77				

ILLINOIS FED. AID PROJECT

DATE	
BY	
SURVEYED	
PLOTTED	
TEMPLATE	
NOTE BOOK	
AREAS CHECKED	
NO.	

DATE	
BY	
SURVEYED	
PLOTTED	
TEMPLATE	
NOTE BOOK	
AREAS CHECKED	
NO.	



FILE NAME = D:\60L77-SHT-XSC_P943T.dgn

USER NAME = default	DESIGNED -	REVISED -
	DRAWN -	REVISED -
PLOT SCALE = H=1"=10' V=1"=5'	CHECKED -	REVISED -
PLOT DATE = 6/20/2012	DATE -	REVISED -

**STATE OF ILLINOIS
DEPARTMENT OF TRANSPORTATION**

**CROSS SECTIONS
MAINLINE I-94**

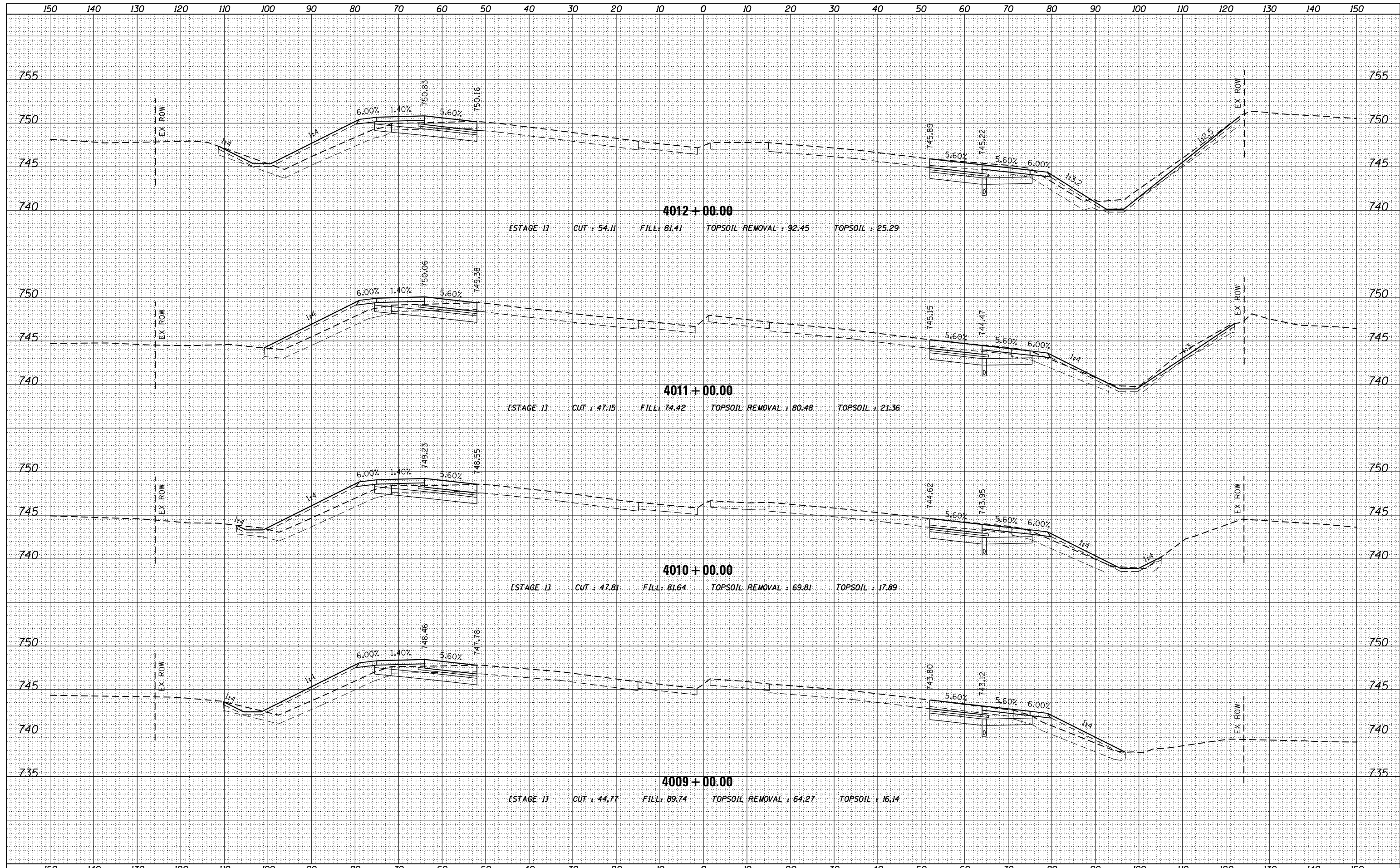
SCALE: H: 1" = 10' V: 1" = 5' SHEET 9 OF 110 SHEETS STA. 4005+00.00 TO STA. 4008+00.00

F.A. RTE. 94	SECTION 49-1-R-1	COUNTY LAKE	TOTAL SHEETS 677	SHEET NO. 514
CONTRACT NO. 60L77				

ILLINOIS FED. AID PROJECT

DATE	
BY	
FINAL SURVEY	SURVEYED
NOTE BOOK	PLOTTED
NO.	TEMPLATE
	AREAS CHECKED

DATE	
BY	
ORIGINAL SURVEY	SURVEYED
NOTE BOOK	PLOTTED
NO.	TEMPLATE
	AREAS CHECKED



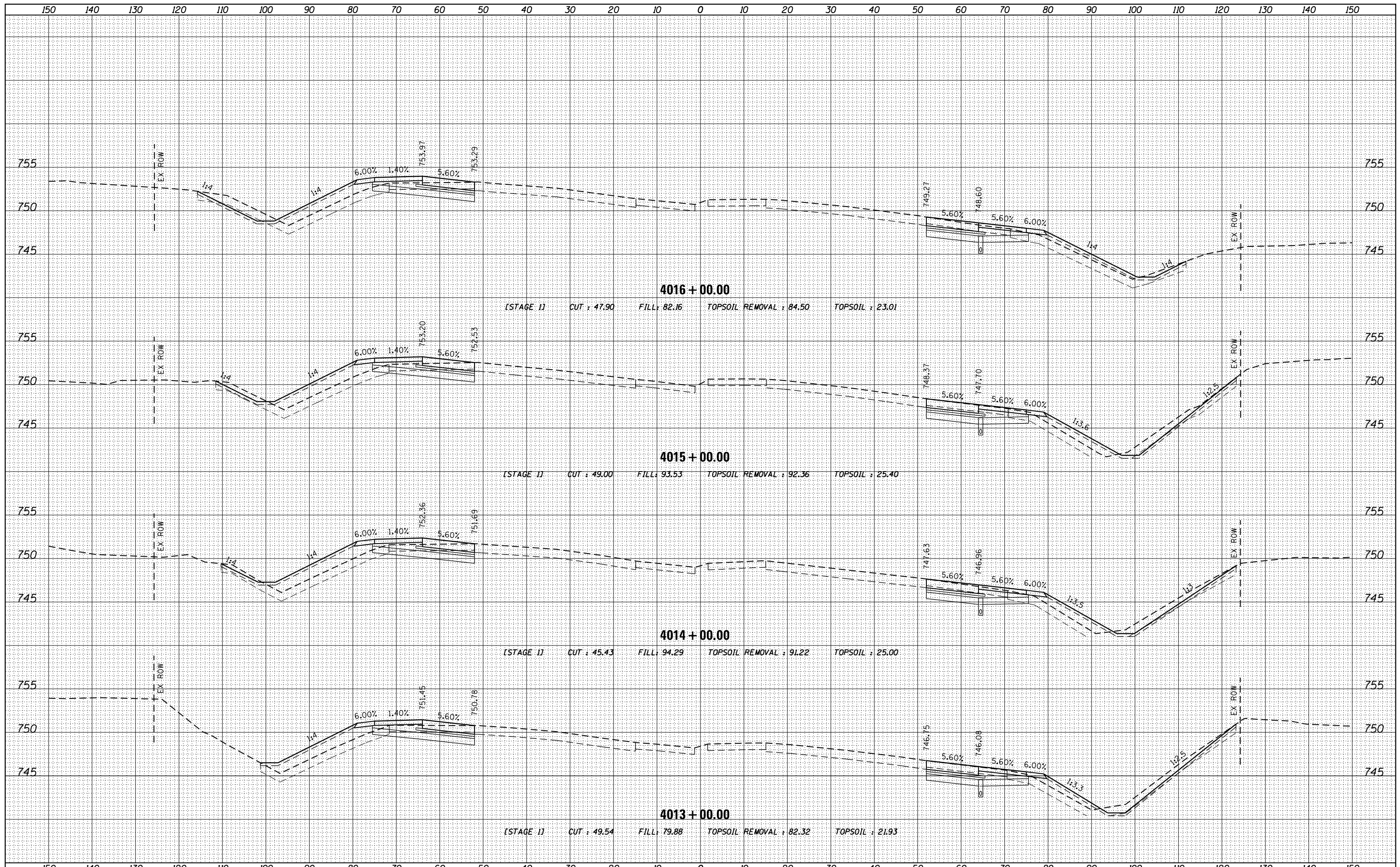
FILE NAME = D160L77-SHT-XSC_P943T.dgn
 USER NAME = default
 PLOT SCALE = H=1"=10' V=1"=5'
 PLOT DATE = 6/20/2012

DESIGNED -	REVISD -
DRAWN -	REVISD -
CHECKED -	REVISD -
DATE -	REVISD -

**STATE OF ILLINOIS
DEPARTMENT OF TRANSPORTATION**

**CROSS SECTIONS
MAINLINE I-94**
 SCALE: $\frac{1}{4}$ " = 1' = $\frac{10}{1}$ '
 SHEET 10 OF 110 SHEETS STA. 4009+00.00 TO STA. 4012+00.00

F.A. RTE.	SECTION	COUNTY	TOTAL SHEETS	SHEET NO.
94	49-1-R-1	LAKE	677	515
				CONTRACT NO. 60L77
ILLINOIS FED. AID PROJECT				



DATE	
BY	
FINAL SURVEY	
NOTED SURVEY	
NO. BOOK	
AREAS CHECKED	

DATE	
BY	
ORIGINAL SURVEY	
NOTED SURVEY	
NO. BOOK	
AREAS CHECKED	

FILE NAME = D:\60L77-SHT-XSC_P943T.dgn

USER NAME = default	DESIGNED -	REVISED -
	DRAWN -	REVISED -
PLOT SCALE = H=1"=10' V=1"=5'	CHECKED -	REVISED -
PLOT DATE = 6/20/2012	DATE -	REVISED -

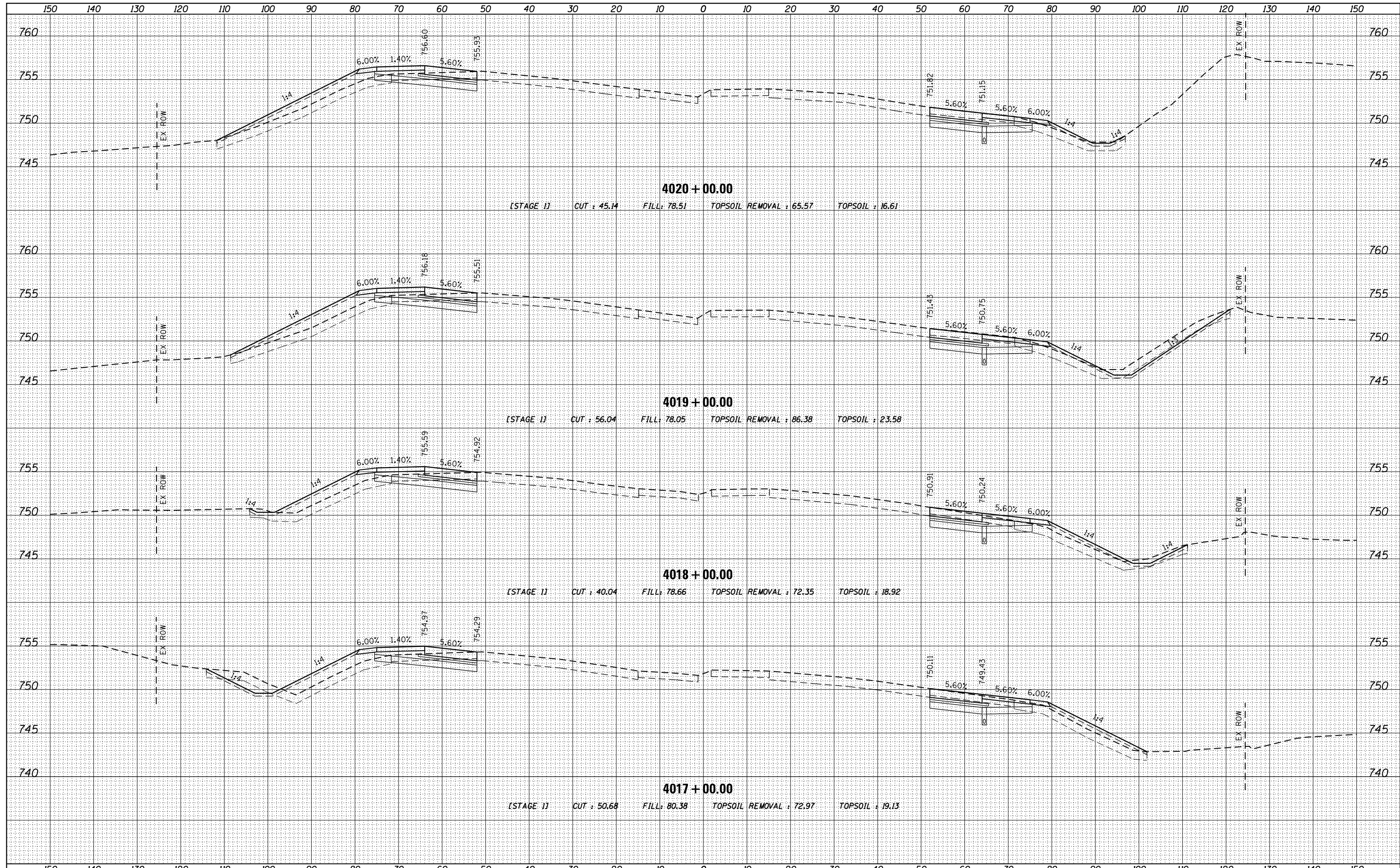
**STATE OF ILLINOIS
 DEPARTMENT OF TRANSPORTATION**

**CROSS SECTIONS
 MAINLINE I-94**
 SCALE: H : 1" = 10' V : 1" = 5' SHEET 11 OF 110 SHEETS STA. 4013+00.00 TO STA. 4016+00.00

F.A. RTE.	SECTION	COUNTY	TOTAL SHEETS	SHEET NO.
94	49-1-R-1	LAKE	677	516
				CONTRACT NO. 60L77
ILLINOIS FED. AID PROJECT				

DATE	
BY	
FINAL SURVEY	
NOTED	
PLATTED	
TEMPLATE	
AREAS	
CHECKED	

DATE	
BY	
ORIGINAL SURVEY	
NOTED	
PLATTED	
TEMPLATE	
AREAS	
CHECKED	



FILE NAME = D:\60L77-SHT-XSC_P943T.dgn
 USER NAME = default
 PLOT SCALE = H=1"=10' V=1"=5'
 PLOT DATE = 6/20/2012

DESIGNED -	REVISD -
DRAWN -	REVISD -
CHECKED -	REVISD -
DATE -	REVISD -

**STATE OF ILLINOIS
 DEPARTMENT OF TRANSPORTATION**

**CROSS SECTIONS
 MAINLINE I-94**

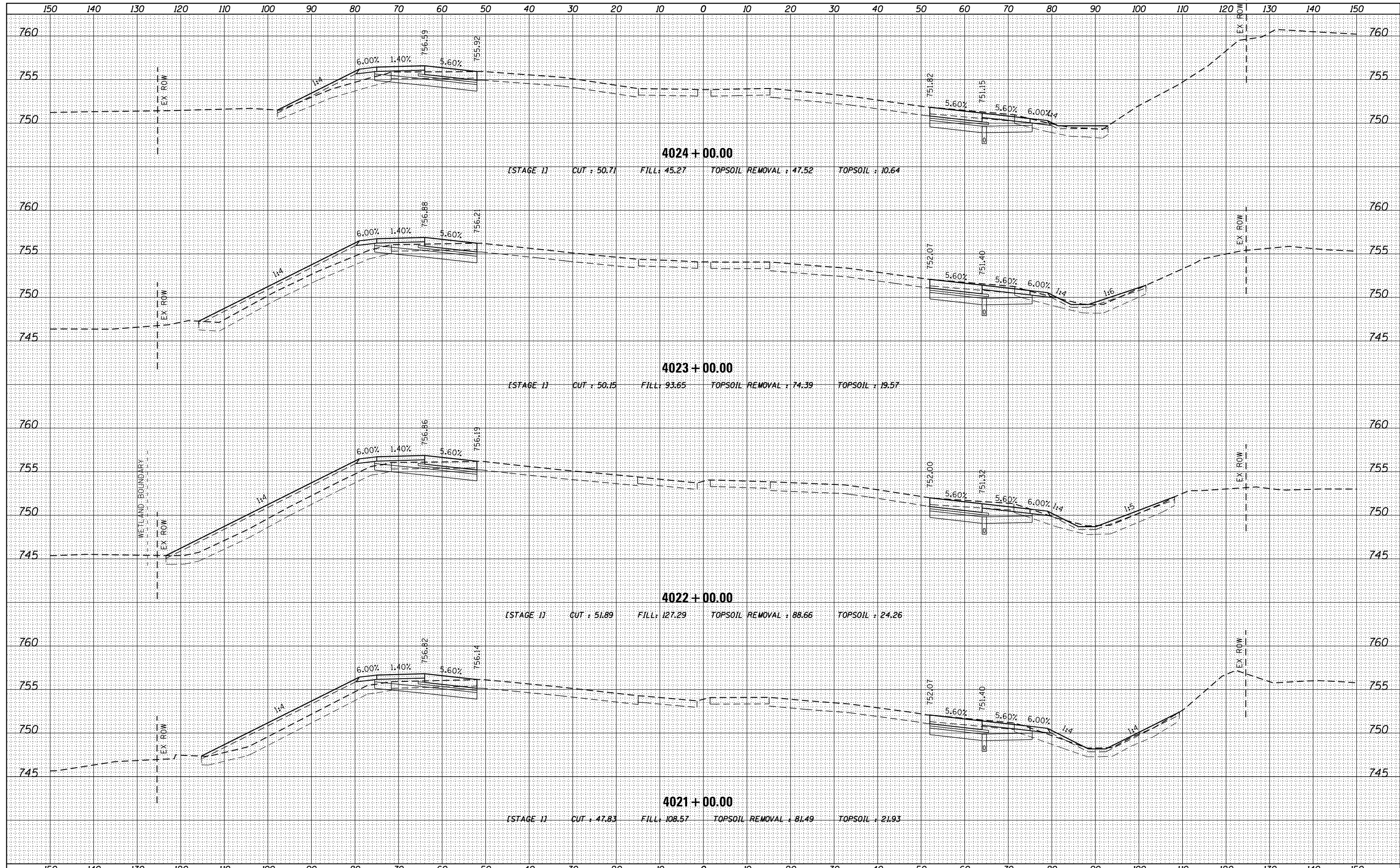
SCALE: $\frac{1}{4}$ " = 1' = $\frac{10}{1}$ ' SHEET 12 OF 110 SHEETS STA. 4017+00.00 TO STA. 4020+00.00

F.A. RTE.	SECTION	COUNTY	TOTAL SHEETS	SHEET NO.
94	49-1-R-1	LAKE	677	517
				CONTRACT NO. 60L77

ILLINOIS FED. AID PROJECT

DATE	
BY	
FINAL SURVEY	SURVEYED
NOTE BOOK	PLOTTED
NO.	TEMPLATE
	AREAS CHECKED

DATE	
BY	
ORIGINAL SURVEY	SURVEYED
NOTE BOOK	PLOTTED
NO.	TEMPLATE
	AREAS CHECKED



FILE NAME = D:\60L77-SHT-XSC_P943T.dgn

USER NAME = default	DESIGNED -	REVISED -
PLOT SCALE = H=1"=10' V=1"=5'	DRAWN -	REVISED -
PLOT DATE = 6/20/2012	CHECKED -	REVISED -
	DATE -	REVISED -

**STATE OF ILLINOIS
DEPARTMENT OF TRANSPORTATION**

**CROSS SECTIONS
MAINLINE I-94**

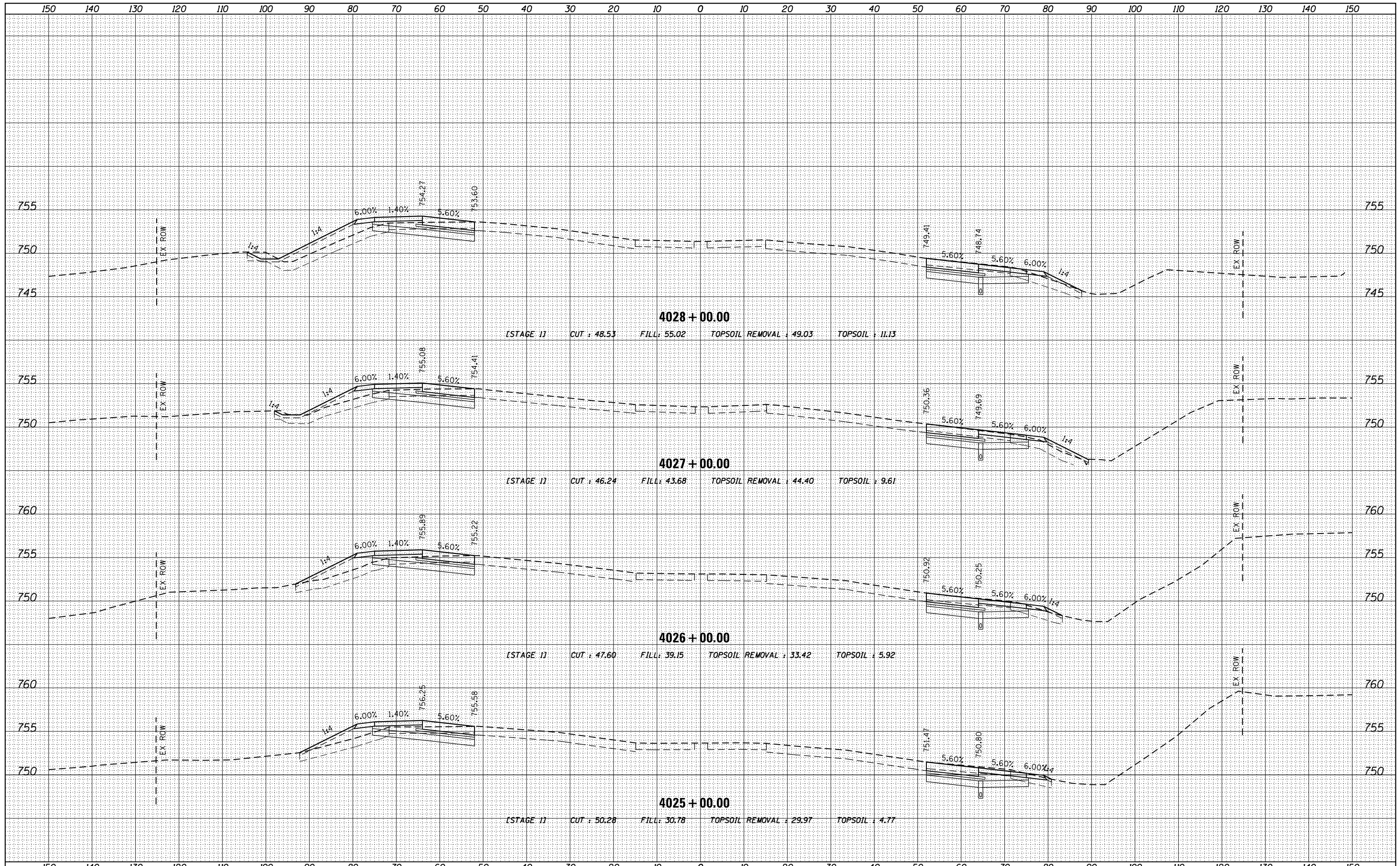
SCALE: H: 1" = 10' V: 1" = 5' SHEET 13 OF 110 SHEETS STA. 4021+00.00 TO STA. 4024+00.00

F.A. RTE.	SECTION	COUNTY	TOTAL SHEETS	SHEET NO.
94	49-1-R-1	LAKE	677	518
CONTRACT NO. 60L77				

ILLINOIS FED. AID PROJECT

DATE	
BY	
ORIGINAL SURVEY	
NOTED SURVEY	
PLOTTED SURVEY	
TEMPLATE SURVEY	
AREAS CHECKED	
NO.	

DATE	
BY	
ORIGINAL SURVEY	
NOTED SURVEY	
PLOTTED SURVEY	
TEMPLATE SURVEY	
AREAS CHECKED	
NO.	



FILE NAME = D:\60L77-SHT-XSC_P943T.dgn

USER NAME = default
 DESIGNED -
 DRAWN -
 CHECKED -
 DATE - 6/20/2012

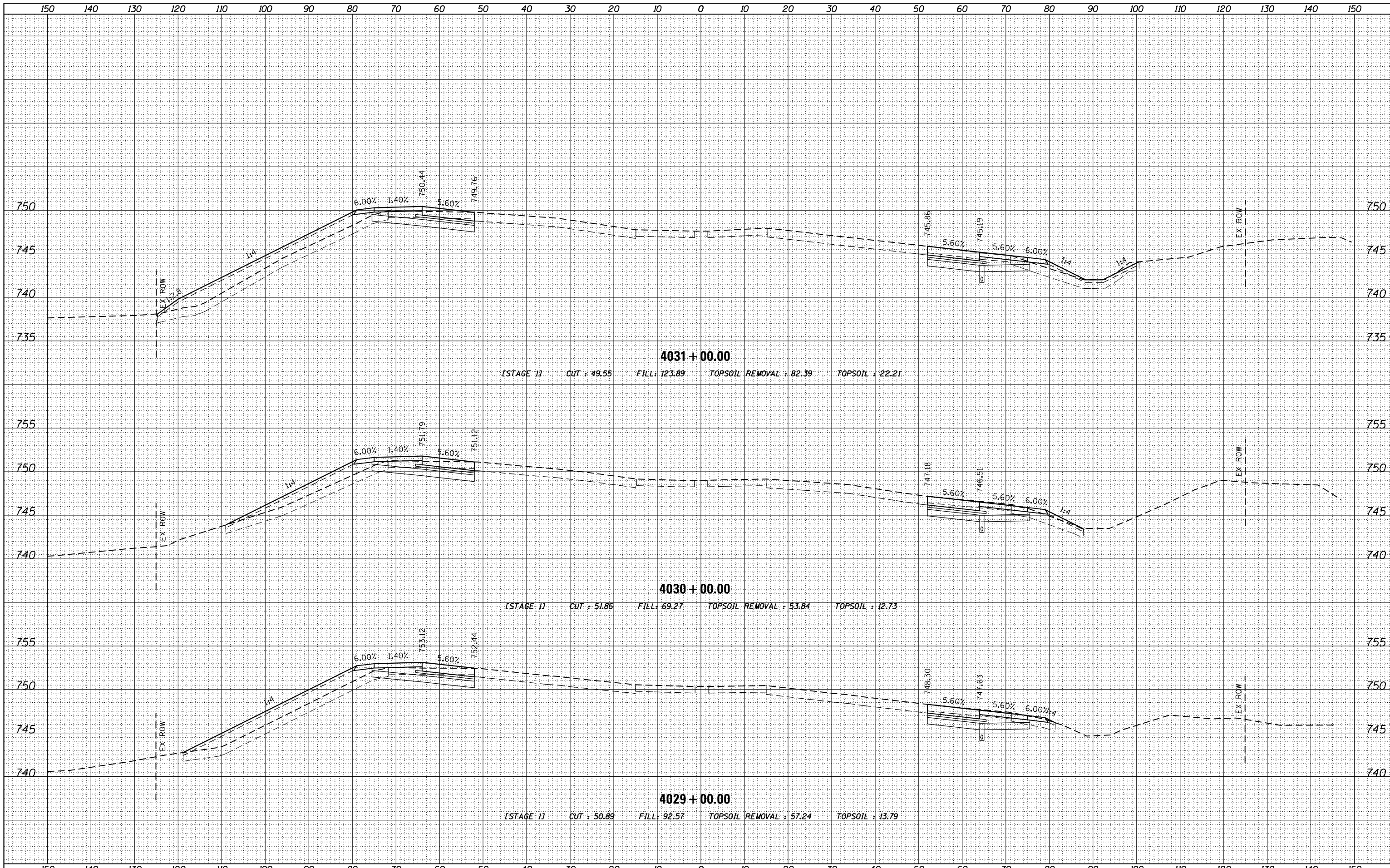
REVISED -
 REVISED -
 REVISED -
 REVISED -

**STATE OF ILLINOIS
 DEPARTMENT OF TRANSPORTATION**

**CROSS SECTIONS
 MAINLINE I-94**

SCALE: $\frac{1}{4}$ " = 1' = $\frac{10}{16}$ ' SHEET 14 OF 110 SHEETS STA. 4025+00.00 TO STA. 4028+00.00

F.A. RTE.	SECTION	COUNTY	TOTAL SHEETS	SHEET NO.
94	49-1-R-1	LAKE	677	519
CONTRACT NO. 60L77			ILLINOIS FED. AID PROJECT	



BY	DATE
FINAL SURVEY	SURVEYED
NOTE BOOK	PLOTTED
NO.	TEMPLATE
	AREAS
	CHECKED

BY	DATE
ORIGINAL SURVEY	SURVEYED
NOTE BOOK	PLOTTED
NO.	TEMPLATE
	AREAS
	CHECKED

FILE NAME =
DI60L77-SHT-XSC_P943T.dgn

USER NAME = default
DESIGNED -
DRAWN -
CHECKED -
DATE -

REVISD -
REVISD -
REVISD -
REVISD -

STATE OF ILLINOIS
DEPARTMENT OF TRANSPORTATION

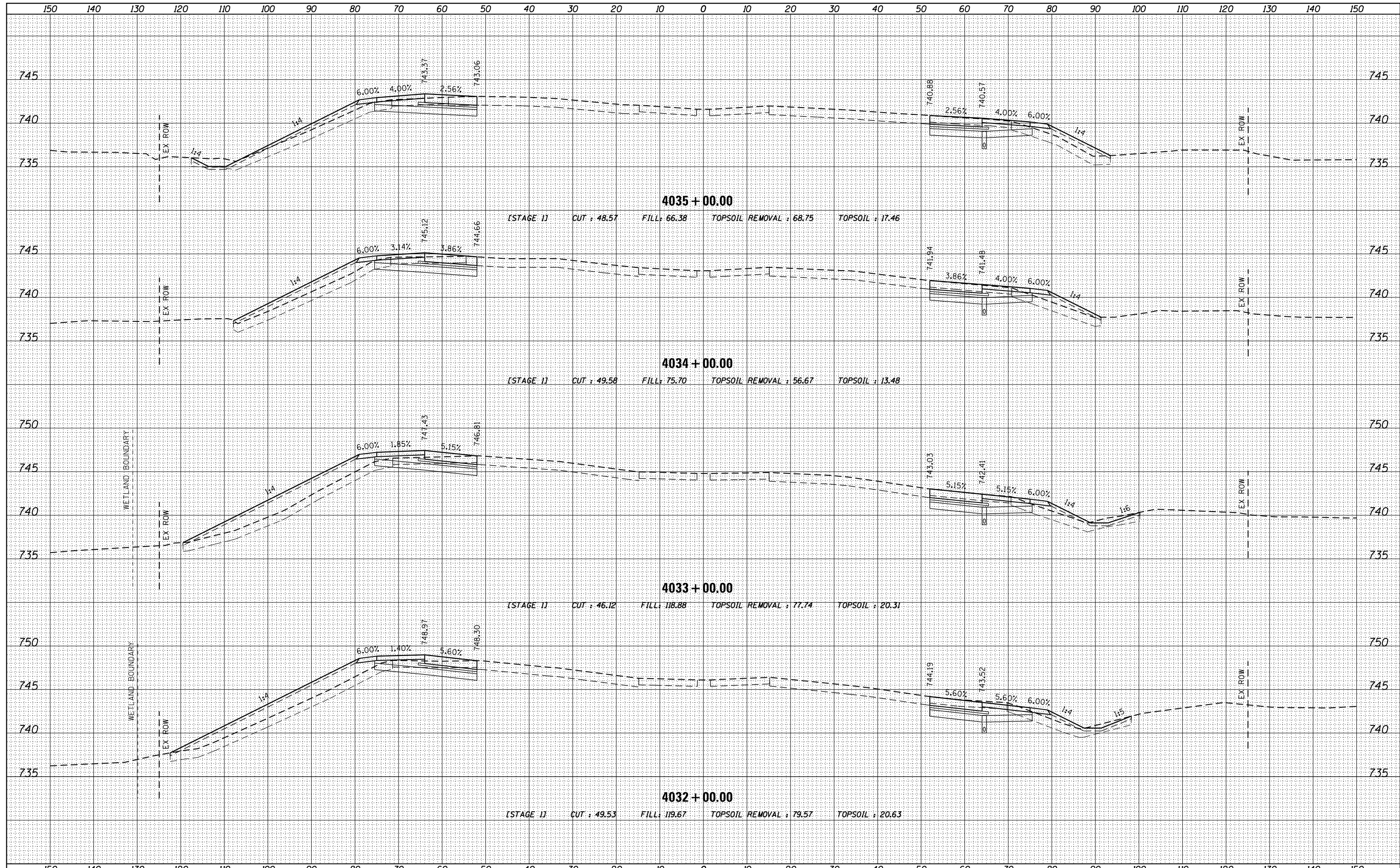
CROSS SECTIONS
MAINLINE I-94

SCALE: $\frac{1}{4}$ " = 1' = $\frac{10}{1}$ ' SHEET 15 OF 110 SHEETS STA. 4029+00.00 TO STA. 4031+00.00

F.A. RTE.	SECTION	COUNTY	TOTAL SHEETS	SHEET NO.
94	49-1-R-1	LAKE	677	520
			CONTRACT NO. 60L77	
ILLINOIS FED. AID PROJECT				

DATE	
BY	
FINAL SURVEY	
PLOTTED	
TEMPLATE	
NOTE BOOK	
AREAS CHECKED	
NO.	

DATE	
BY	
ORIGINAL SURVEY	
PLOTTED	
TEMPLATE	
NOTE BOOK	
AREAS CHECKED	
NO.	



FILE NAME = D160L77-SHT-XSC_P943T.dgn
 USER NAME = default
 PLOT SCALE = H=1"=10' V=1"=5'
 PLOT DATE = 6/20/2012

DESIGNED -	REVISED -
DRAWN -	REVISED -
CHECKED -	REVISED -
DATE -	REVISED -

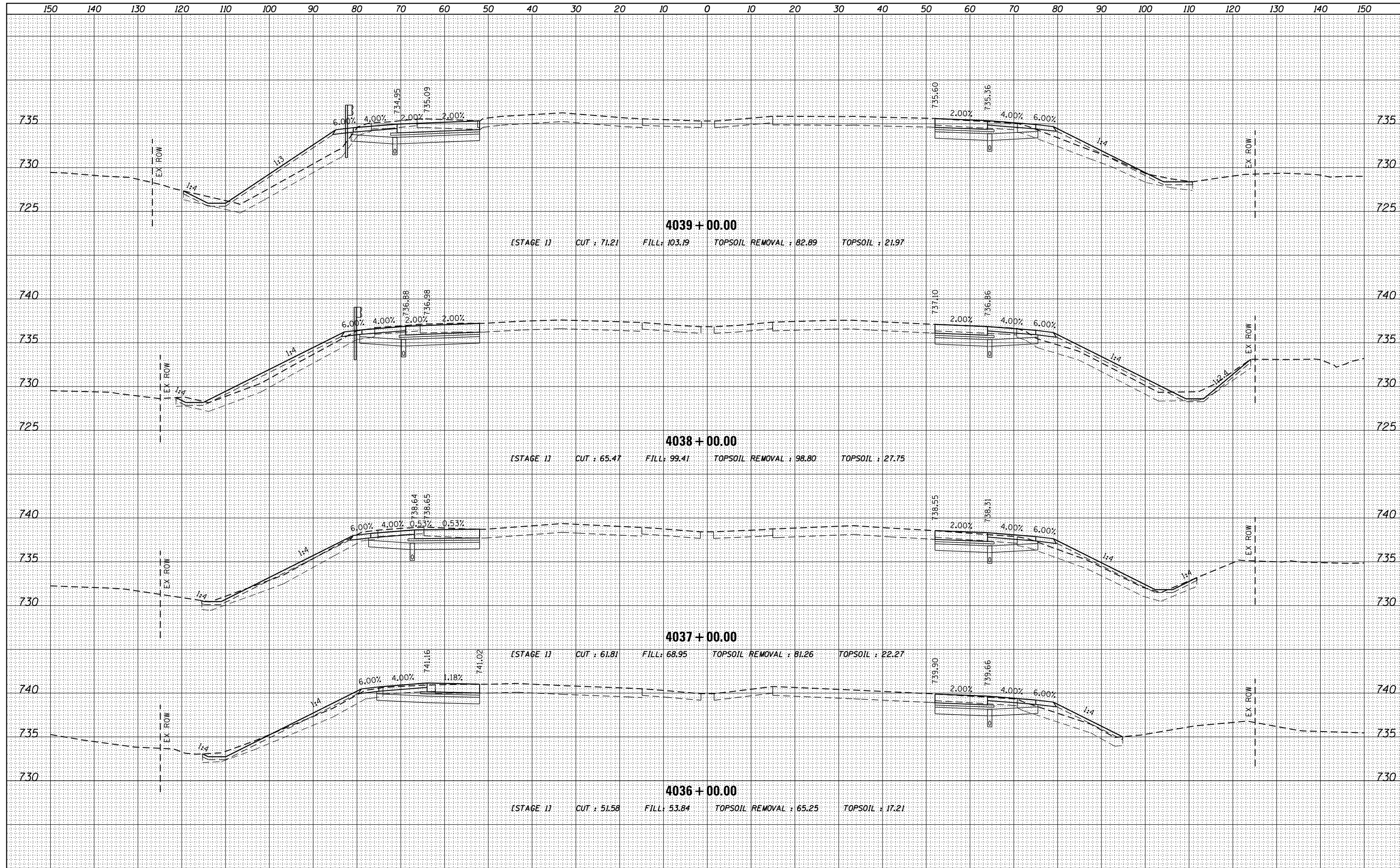
**STATE OF ILLINOIS
DEPARTMENT OF TRANSPORTATION**

**CROSS SECTIONS
MAINLINE I-94**
 SCALE: H: 1" = 10' V: 1" = 5'
 SHEET 16 OF 110 SHEETS STA. 4032+00.00 TO STA. 4035+00.00

F.A. RTE.	SECTION	COUNTY	TOTAL SHEETS	SHEET NO.
94	49-1-R-1	LAKE	677	521
CONTRACT NO. 60L77				
ILLINOIS FED. AID PROJECT				

DATE	
BY	
NO.	
FINL SURVEY	SURVEYED
NOTE BOOK	PLOTTED
AREAS CHECKED	TEMPLATE
	AREAS CHECKED

DATE	
BY	
NO.	
ORIGINAL SURVEY	SURVEYED
NOTE BOOK	PLOTTED
AREAS CHECKED	TEMPLATE
	AREAS CHECKED



FILE NAME = D:\60L77-SHT-XSC_P943T.dgn
USER NAME = default

DESIGNED -	REVISD -
DRAWN -	REVISD -
CHECKED -	REVISD -
DATE -	REVISD -

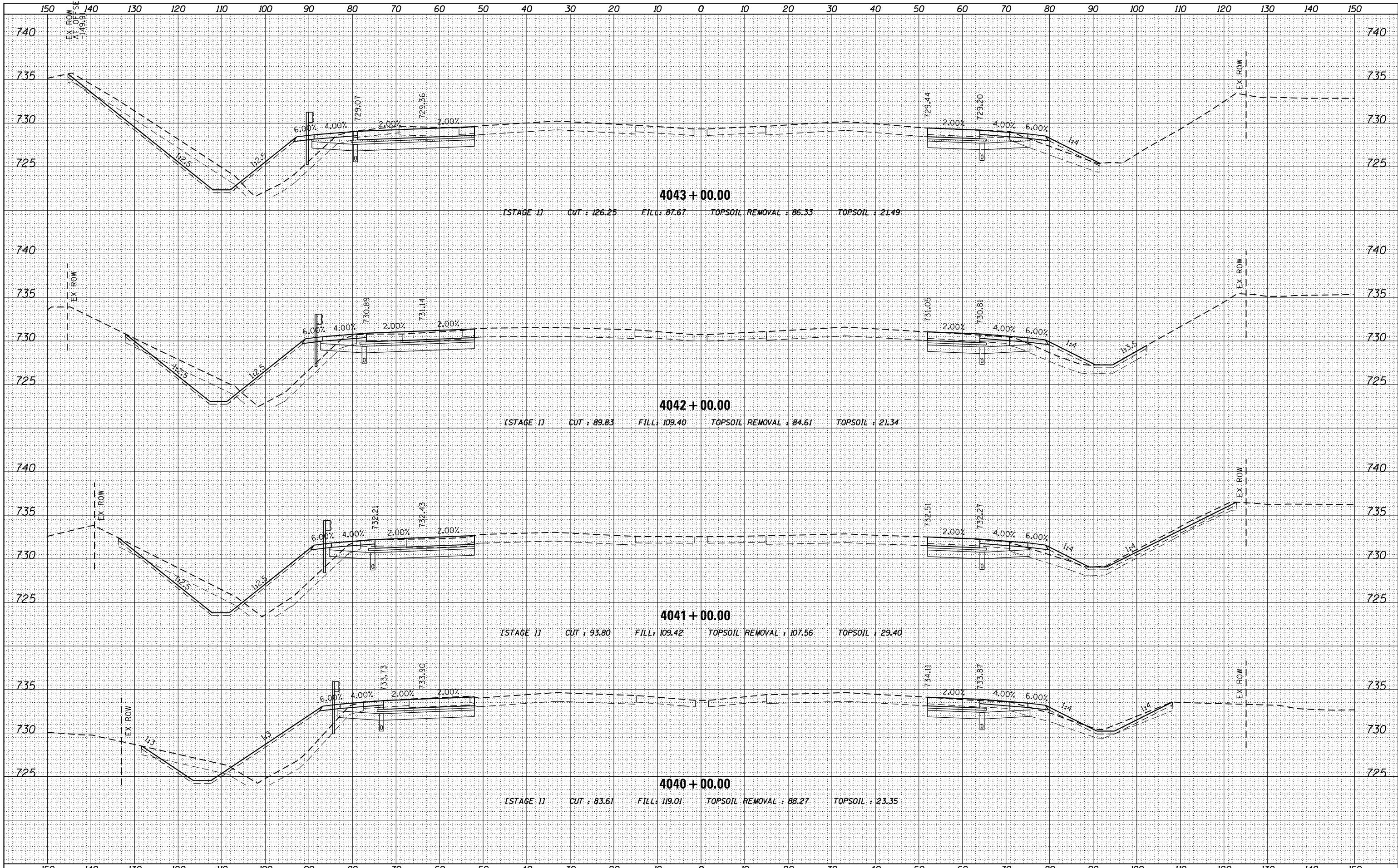
**STATE OF ILLINOIS
DEPARTMENT OF TRANSPORTATION**

**CROSS SECTIONS
MAINLINE I-94**

SCALE: $\frac{1}{4}'' = 1' = \frac{10'}{100}$ SHEET 17 OF 110 SHEETS STA. 4036+00.00 TO STA. 4039+00.00

F.A. RTE.	SECTION	COUNTY	TOTAL SHEETS	SHEET NO.
94	49-1-R-1	LAKE	677	522
				CONTRACT NO. 60L77

ILLINOIS FED. AID PROJECT



NO.	AREAS CHECKED
	AREAS
	TEMPLATE
	PLOTTED
	SURVEYED
FINL	SURVEY
BY	DATE

NO.	AREAS CHECKED
	AREAS
	TEMPLATE
	PLOTTED
	SURVEYED
ORIG	SURVEY
BY	DATE

FILE NAME = D:\60L77-SHT-XSC_P943T.dgn

USER NAME = default
 PLOT SCALE = H=1"=10' V=1"=5'
 PLOT DATE = 6/20/2012

DESIGNED -	REVISD -
DRAWN -	REVISD -
CHECKED -	REVISD -
DATE -	REVISD -

**STATE OF ILLINOIS
 DEPARTMENT OF TRANSPORTATION**

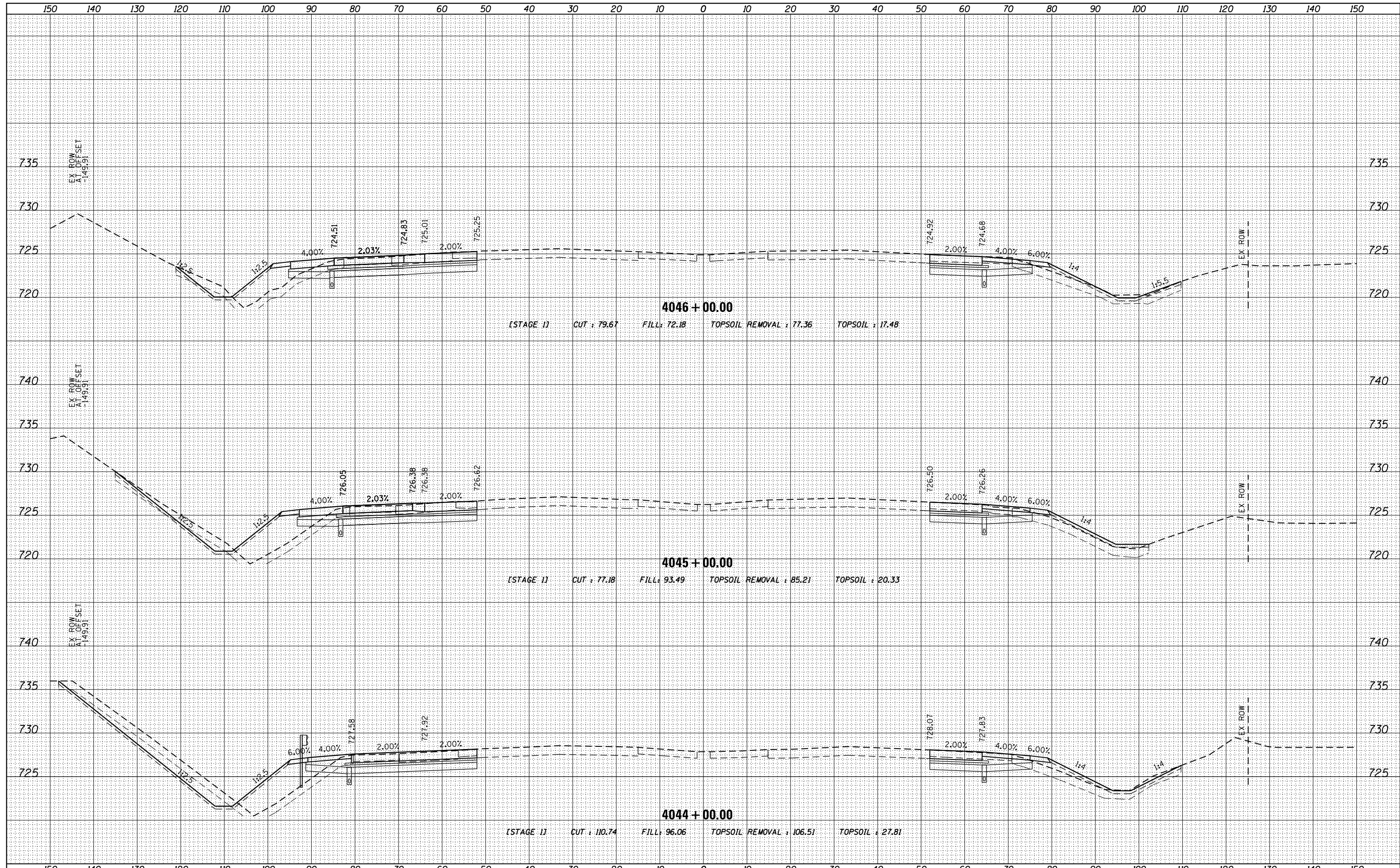
**CROSS SECTIONS
 MAINLINE I-94**

SCALE: H: 1" = 10' V: 1" = 5' SHEET 18 OF 110 SHEETS STA. 4040+00.00 TO STA. 4043+00.00

F.A. RTE. 94	SECTION 49-1-R-1	COUNTY LAKE	TOTAL SHEETS 677	SHEET NO. 523
CONTRACT NO. 60L77				
ILLINOIS FED. AID PROJECT				

DATE	
BY	
FINAL SURVEY	SURVEYED
NOTE BOOK	PLOTTED
NO.	TEMPLATE
	AREAS CHECKED
	AREAS CHECKED

DATE	
BY	
ORIGINAL SURVEY	SURVEYED
NOTE BOOK	PLOTTED
NO.	TEMPLATE
	AREAS CHECKED
	AREAS CHECKED



FILE NAME = D:\60L77-SHT-XSC_P943T.dgn

USER NAME = default	DESIGNED -	REVISED -
	DRAWN -	REVISED -
PLOT SCALE = H=1"=10' V=1"=5'	CHECKED -	REVISED -
PLOT DATE = 6/20/2012	DATE -	REVISED -

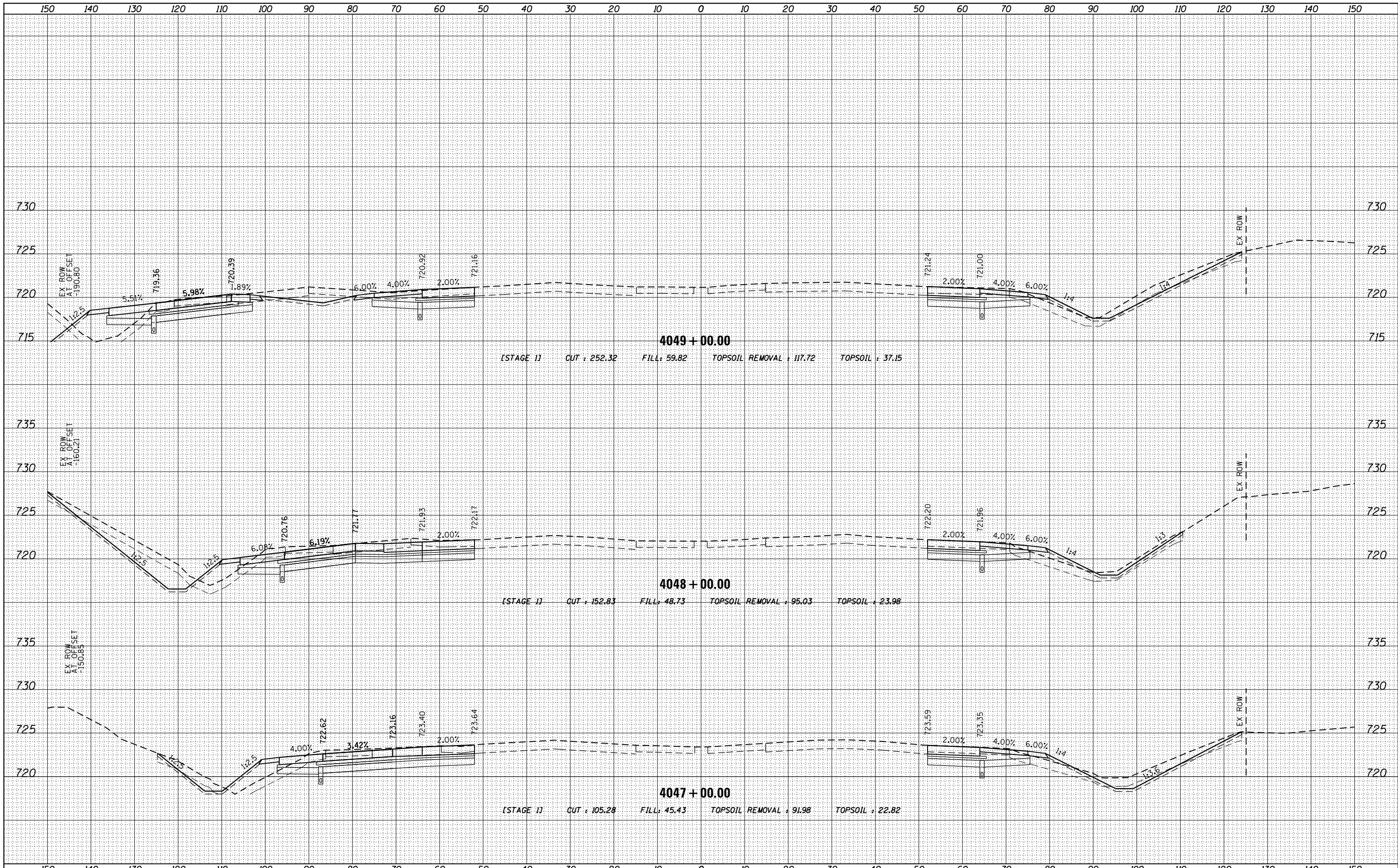
**STATE OF ILLINOIS
DEPARTMENT OF TRANSPORTATION**

**CROSS SECTIONS
MAINLINE I-94**

SCALE: H: 1" = 10' V: 1" = 5' SHEET 19 OF 110 SHEETS STA. 4044+00.00 TO STA. 4046+00.00

F.A. RTE.	SECTION	COUNTY	TOTAL SHEETS	SHEET NO.
94	49-1-R-1	LAKE	677	524
				CONTRACT NO. 60L77

ILLINOIS FED. AID PROJECT



BY	DATE
FINISHED	
SURVEYED	
PLOTTED	
TEMPLATE	
NOTE BOOK	
AREAS CHECKED	
NO.	

BY	DATE
ORIGINAL	
SURVEYED	
PLOTTED	
TEMPLATE	
NOTE BOOK	
AREAS CHECKED	
NO.	

FILE NAME = D:\60L77-SHT-XSC_P943T.dgn

USER NAME = default	DESIGNED -	REVISED -
	DRAWN -	REVISED -
PLOT SCALE = H=1"=10' V=1"=5'	CHECKED -	REVISED -
PLOT DATE = 6/20/2012	DATE -	REVISED -

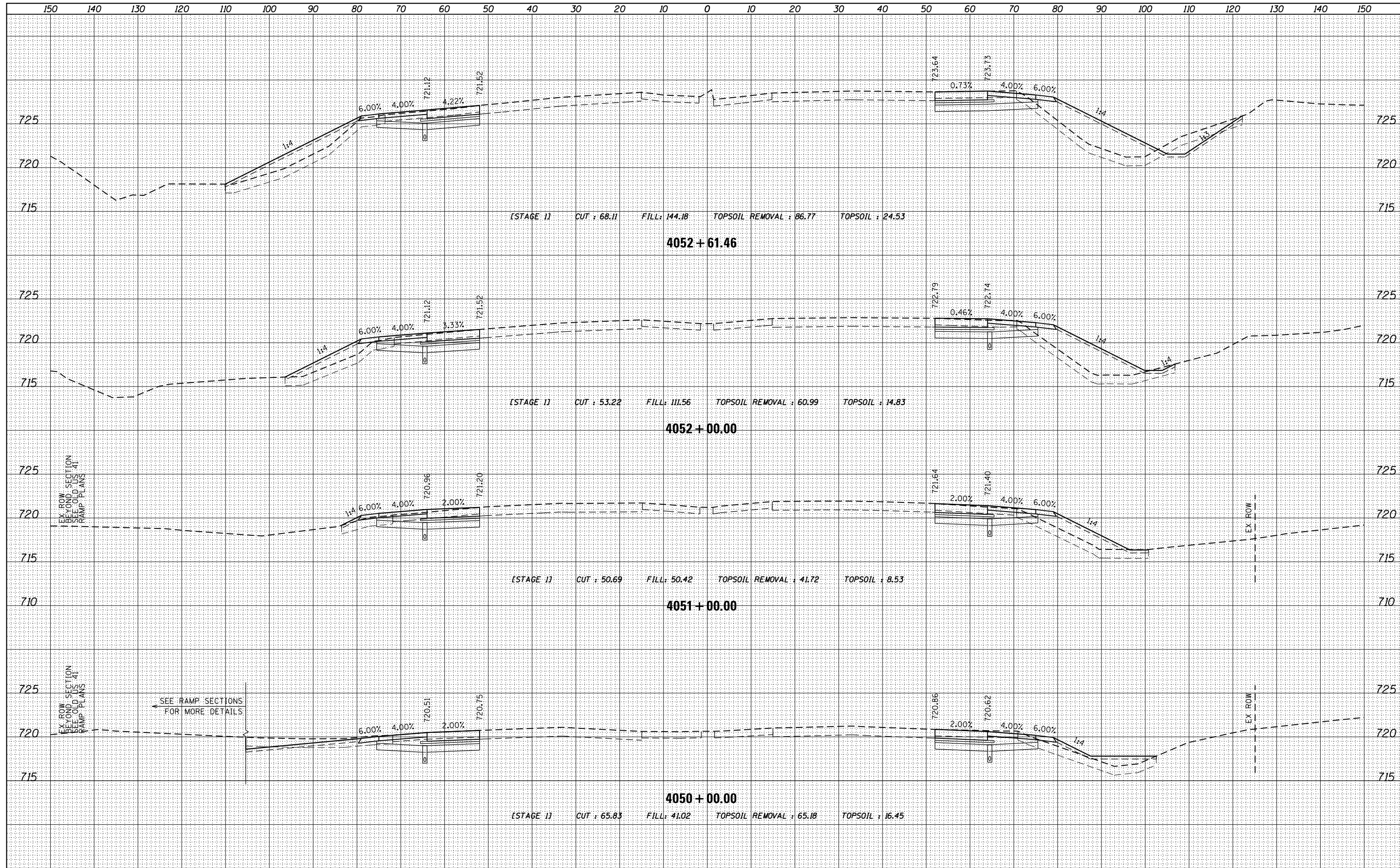
**STATE OF ILLINOIS
DEPARTMENT OF TRANSPORTATION**

**CROSS SECTIONS
MAINLINE I-94**
SCALE: H: 1" = 10' V: 1" = 5'
SHEET 20 OF 110 SHEETS STA. 4047+00.00 TO STA. 4049+00.00

F.A. RTE. 94	SECTION 49-1-R-1	COUNTY LAKE	TOTAL SHEETS 677	SHEET NO. 525
			CONTRACT NO. 60L77	
ILLINOIS FED. AID PROJECT				

DATE	
BY	
FINAL SURVEY	SURVEYED
NOTE BOOK	PLOTTED
NO.	TEMPLATE
	AREAS CHECKED

DATE	
BY	
ORIGINAL SURVEY	SURVEYED
NOTE BOOK	PLOTTED
NO.	TEMPLATE
	AREAS CHECKED



FILE NAME = D:\60L77-SHT-XSC_P943T.dgn

USER NAME = default	DESIGNED -	REVISED -
PLOT SCALE = H=1"=10' V=1"=5'	DRAWN -	REVISED -
PLOT DATE = 6/20/2012	CHECKED -	REVISED -
	DATE -	REVISED -

**STATE OF ILLINOIS
DEPARTMENT OF TRANSPORTATION**

**CROSS SECTIONS
MAINLINE I-94**

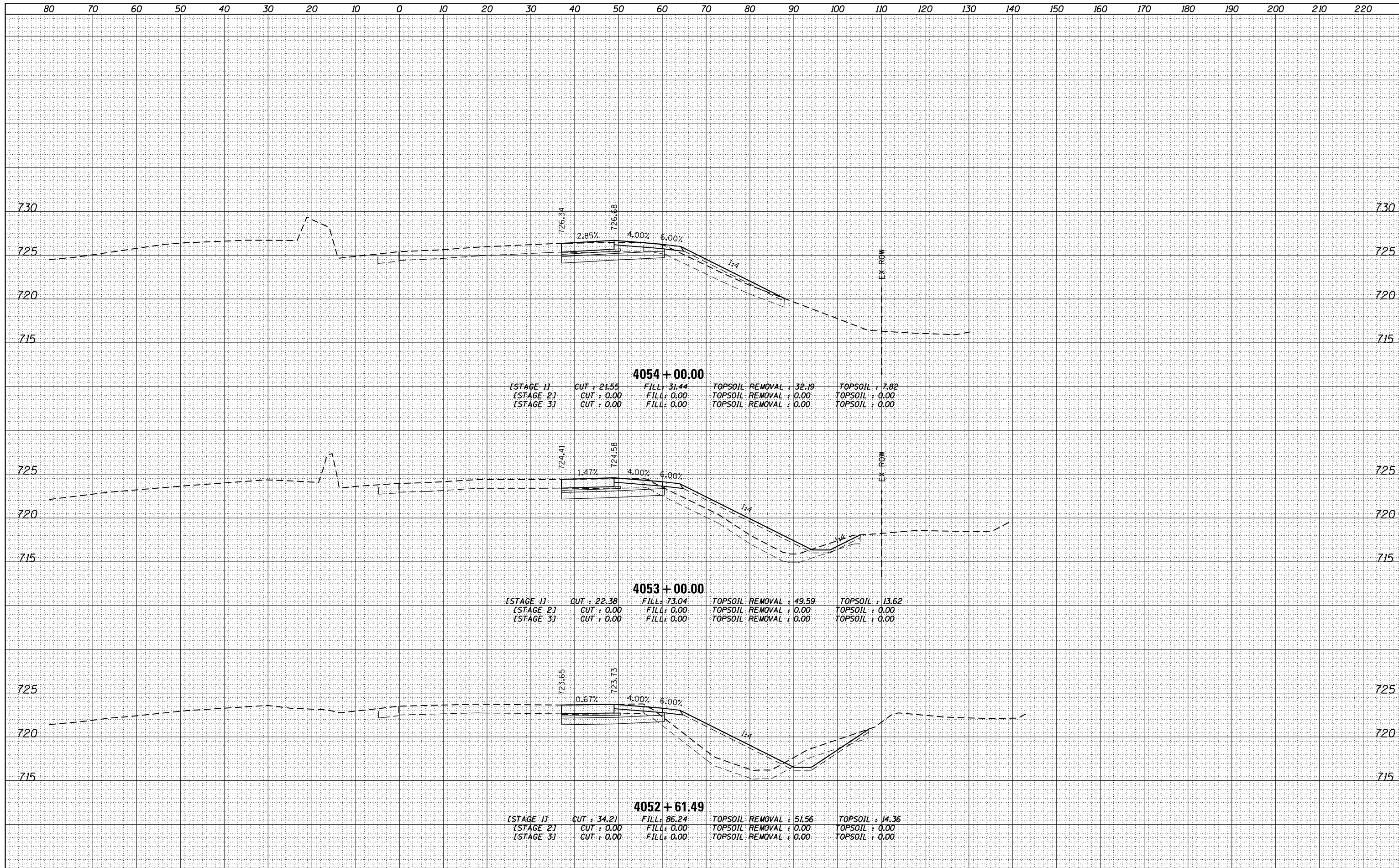
SCALE: $\frac{1}{4}$ " = 1' = $\frac{10}{1}$ "

SHEET 21 OF 110 SHEETS STA. 4050+00.00 TO STA. 4052+61.46

F.A. RTE.	SECTION	COUNTY	TOTAL SHEETS	SHEET NO.
94	49-1-R-1	LAKE	677	526
CONTRACT NO. 60L77				
ILLINOIS FED. AID PROJECT				

DATE	
BY	
FINISHED SURVEY	
NOTE BOOK	
NO.	
AREAS CHECKED	

DATE	
BY	
ORIGINAL SURVEY	
NOTE BOOK	
NO.	
AREAS CHECKED	



4054 + 00.00

[STAGE 1]	CUT : 21.55	FILL : 31.44	TOPSOIL REMOVAL : 32.19	TOPSOIL : 7.82
[STAGE 2]	CUT : 0.00	FILL : 0.00	TOPSOIL REMOVAL : 0.00	TOPSOIL : 0.00
[STAGE 3]	CUT : 0.00	FILL : 0.00	TOPSOIL REMOVAL : 0.00	TOPSOIL : 0.00

4053 + 00.00

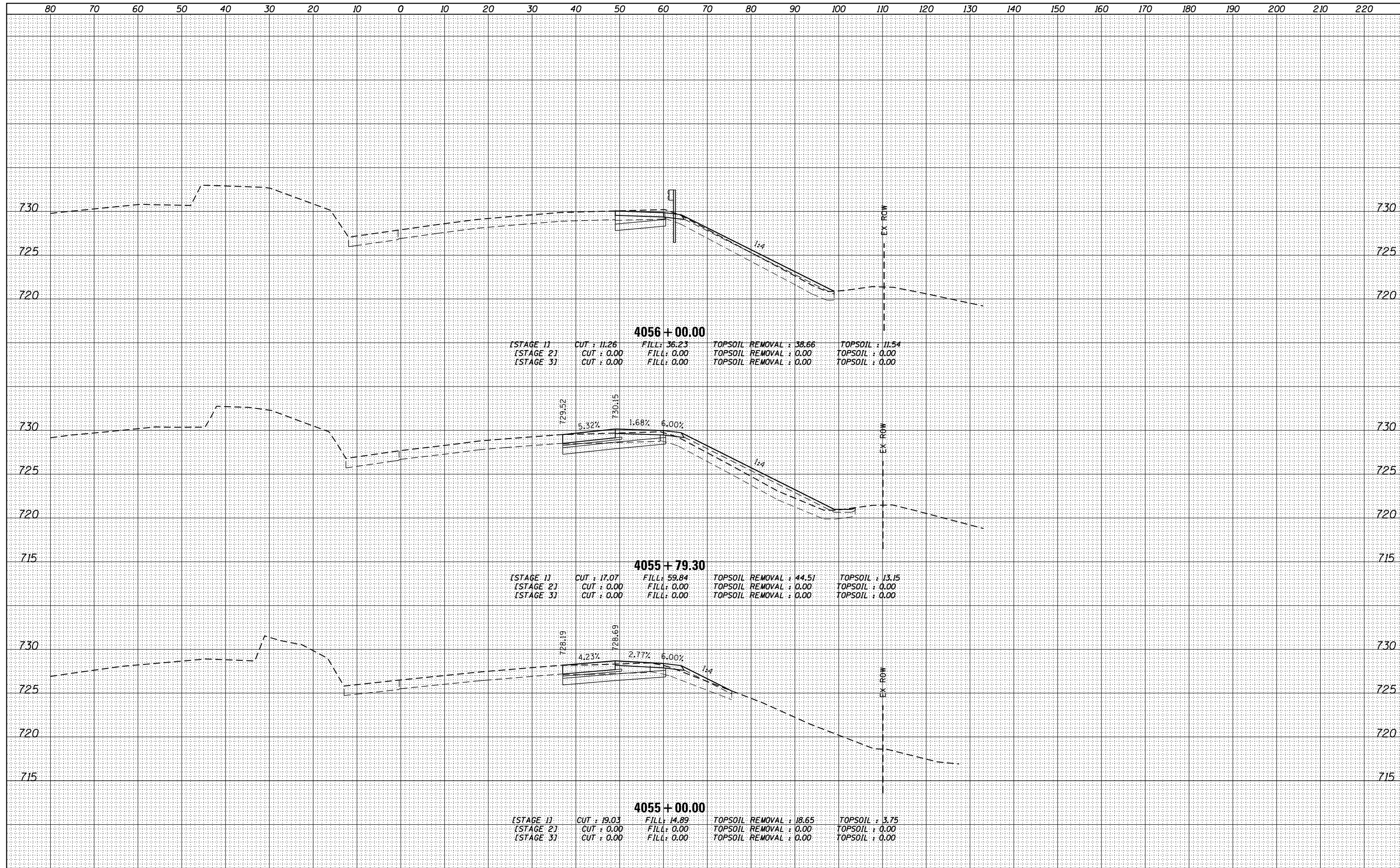
[STAGE 1]	CUT : 22.38	FILL : 73.04	TOPSOIL REMOVAL : 49.59	TOPSOIL : 13.62
[STAGE 2]	CUT : 0.00	FILL : 0.00	TOPSOIL REMOVAL : 0.00	TOPSOIL : 0.00
[STAGE 3]	CUT : 0.00	FILL : 0.00	TOPSOIL REMOVAL : 0.00	TOPSOIL : 0.00

4052 + 61.49

[STAGE 1]	CUT : 34.21	FILL : 86.24	TOPSOIL REMOVAL : 51.56	TOPSOIL : 14.36
[STAGE 2]	CUT : 0.00	FILL : 0.00	TOPSOIL REMOVAL : 0.00	TOPSOIL : 0.00
[STAGE 3]	CUT : 0.00	FILL : 0.00	TOPSOIL REMOVAL : 0.00	TOPSOIL : 0.00

BY	DATE
FINAL SURVEY	SURVEYED
NOTE BOOK	PLOTTED
NO.	TEMPLATE
	AREAS
	CHECKED

BY	DATE
ORIGINAL SURVEY	SURVEYED
NOTE BOOK	PLOTTED
NO.	TEMPLATE
	AREAS
	CHECKED



FILE NAME = D:\60L77-SHT-XSC_P94NBT.dgn

USER NAME = default	DESIGNED -	REVISÉ -
	DRAWN -	REVISÉ -
	CHECKED -	REVISÉ -
	DATE -	REVISÉ -

**STATE OF ILLINOIS
DEPARTMENT OF TRANSPORTATION**

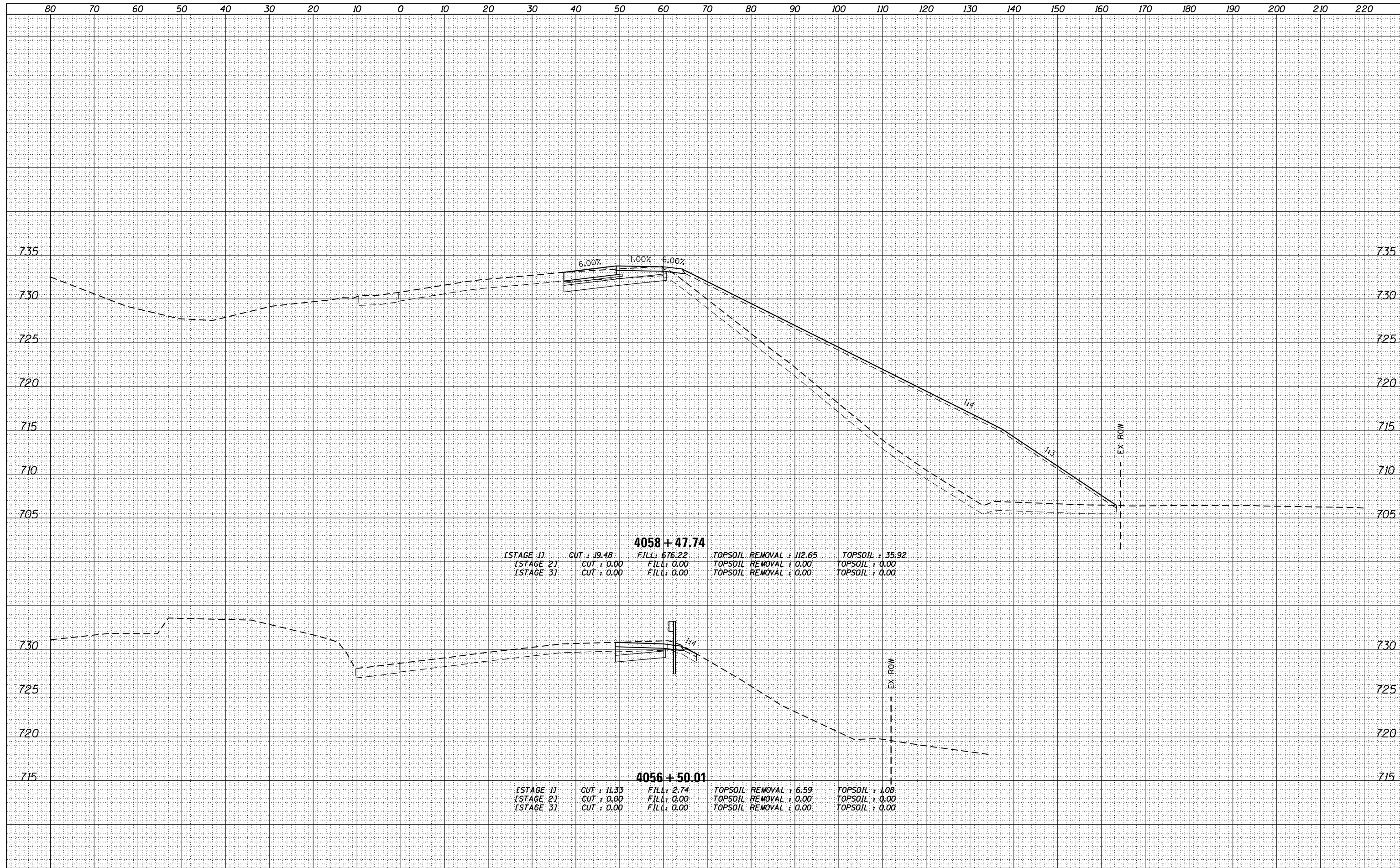
**CROSS SECTIONS
MAINLINE I-94 (NORTHBOUND)**

SCALE: $\frac{1}{4}$ " = 1' = $\frac{10}{3}$ "
SHEET 23 OF 110 SHEETS STA. 4055+00.00 TO STA. 4056+00.00

F.A. RTÉ.	SECTION	COUNTY	TOTAL SHEETS	SHEET NO.
94	49-1-R-1	LAKE	677	528
CONTRACT NO. 60L77			ILLINOIS FED. AID PROJECT	

DATE	
BY	
FINISHED SURVEY	
PLOTTED	
TEMPLATE	
NOTE BOOK	
AREAS CHECKED	
NO.	

DATE	
BY	
ORIGINAL SURVEY	
PLOTTED	
TEMPLATE	
NOTE BOOK	
AREAS CHECKED	
NO.	



FILE NAME = D:\60L77-SHT-XSC_P94NBT.dgn

USER NAME = default	DESIGNED -	REVISIED -
	DRAWN -	REVISIED -
PLOT SCALE = H:1"=10' V:1"=5'	CHECKED -	REVISIED -
PLOT DATE = 6/20/2012	DATE -	REVISIED -

**STATE OF ILLINOIS
DEPARTMENT OF TRANSPORTATION**

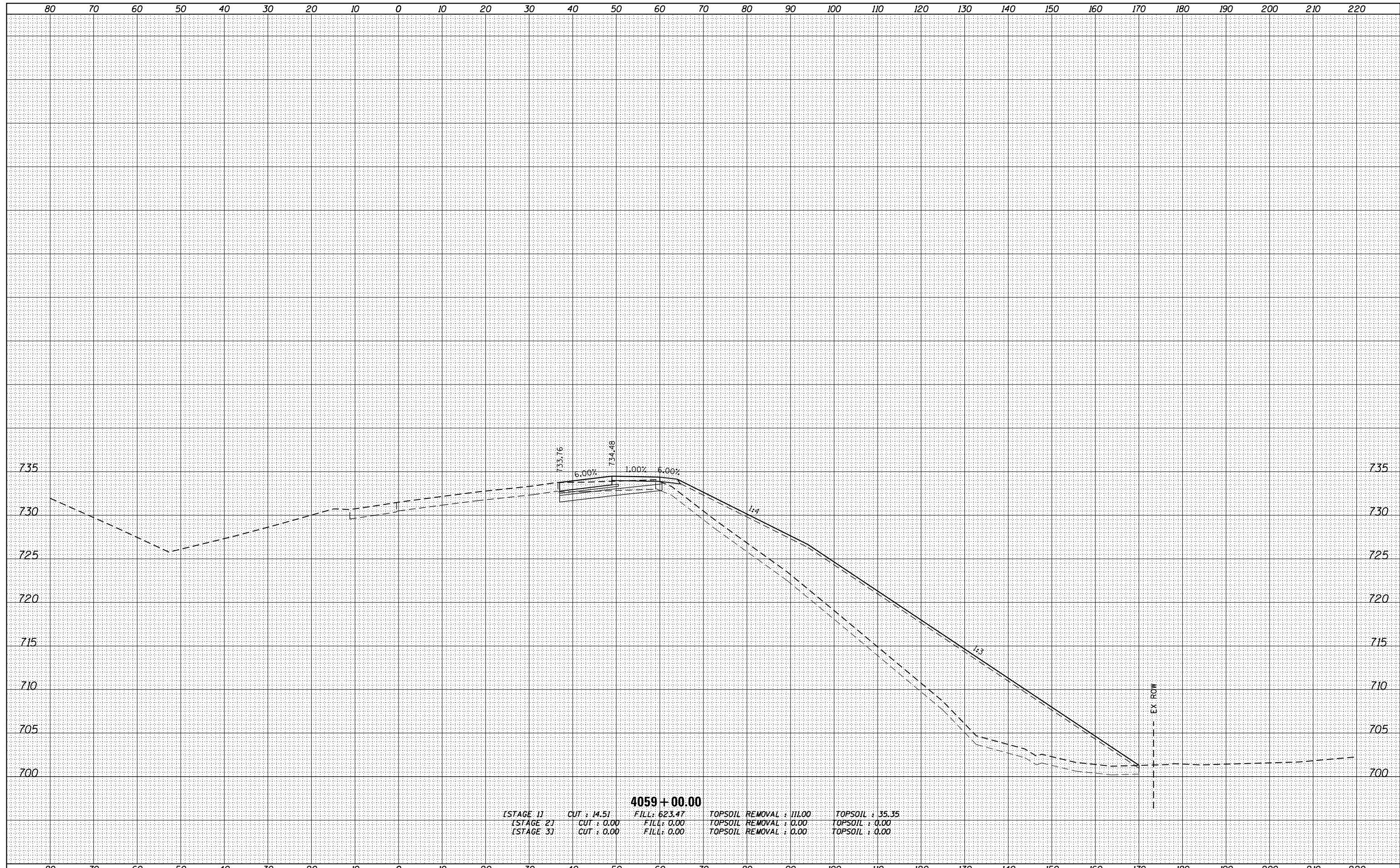
**CROSS SECTIONS
MAINLINE I-94 (NORTHBOUND)**

SCALE: $\frac{H}{V} : \frac{1"}{10'} = \frac{1"}{5'}$ SHEET 24 OF 110 SHEETS STA. 4056+50.01 TO STA. 4058+47.74

F.A. RTE.	SECTION	COUNTY	TOTAL SHEETS	SHEET NO.
94	49-1-R-1	LAKE	677	529
CONTRACT NO. 60L77				
ILLINOIS FED. AID PROJECT				

DATE	
BY	
FINAL SURVEY	SURVEYED
NOTE BOOK	PLOTTED
NO.	AREAS CHECKED

DATE	
BY	
ORIGINAL SURVEY	SURVEYED
NOTE BOOK	PLOTTED
NO.	AREAS CHECKED



4059 + 00.00

[STAGE 1]	CUT : 14.51	FILL : 623.47	TOPSOIL REMOVAL : 111.00	TOPSOIL : 35.35
[STAGE 2]	CUT : 0.00	FILL : 0.00	TOPSOIL REMOVAL : 0.00	TOPSOIL : 0.00
[STAGE 3]	CUT : 0.00	FILL : 0.00	TOPSOIL REMOVAL : 0.00	TOPSOIL : 0.00

FILE NAME =
D160L77-SHT-XSC_P94NBT.dgn

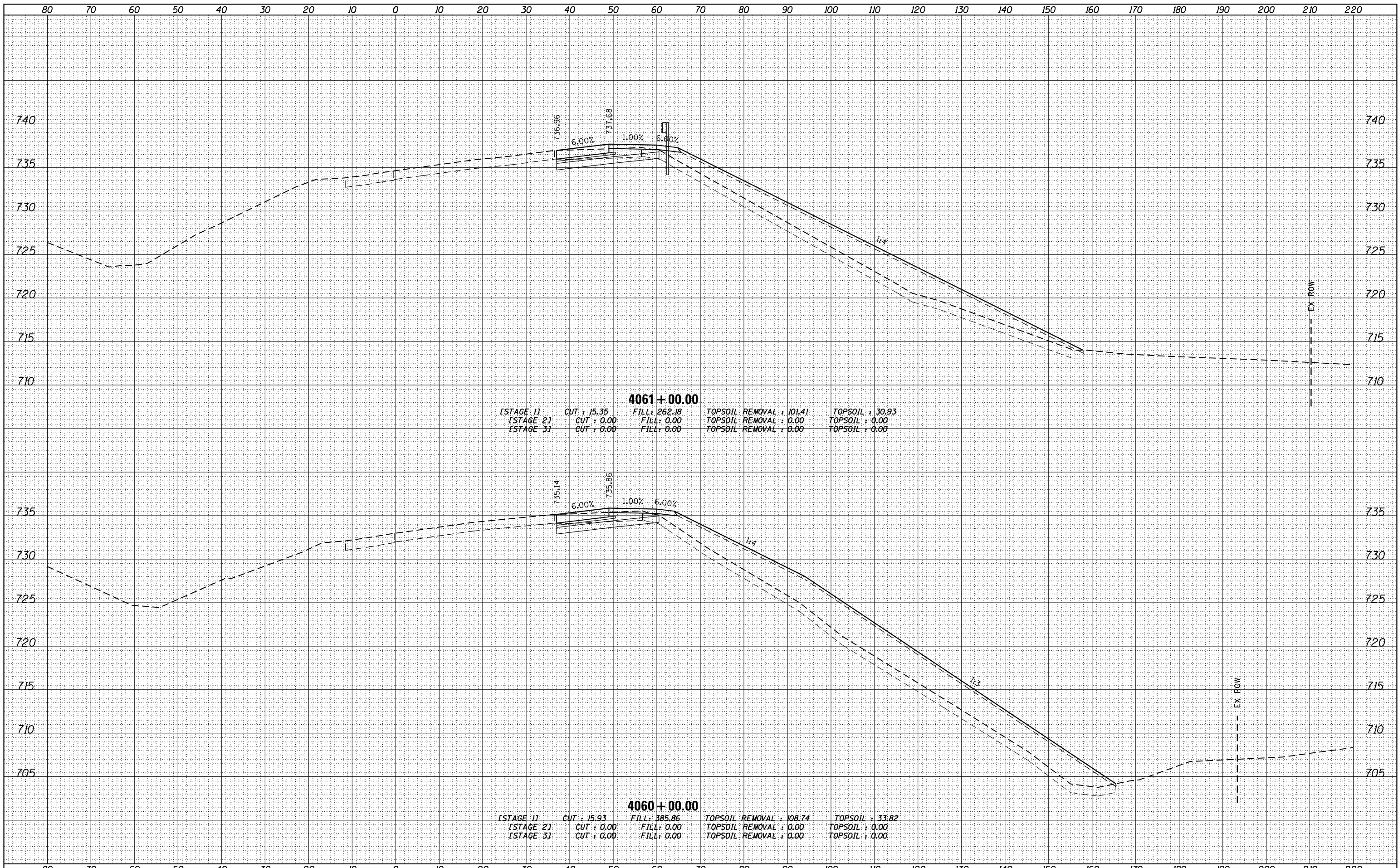
USER NAME = default	DESIGNED -	REVISIED -
	DRAWN -	REVISIED -
PLOT SCALE = H=1"=10' V=1"=5'	CHECKED -	REVISIED -
PLOT DATE = 6/20/2012	DATE -	REVISIED -

**STATE OF ILLINOIS
DEPARTMENT OF TRANSPORTATION**

**CROSS SECTIONS
MAINLINE I-94 (NORTHBOUND)**

SCALE: $\frac{H}{V} = \frac{1''}{10'}$ SHEET 25 OF 110 SHEETS STA. 4059+00.00 TO STA. 4059+00.00

F.A. RTE.	SECTION	COUNTY	TOTAL SHEETS	SHEET NO.
94	49-1-R-1	LAKE	677	530
CONTRACT NO. 60L77			ILLINOIS FED. AID PROJECT	



4061+00.00

[STAGE 1] CUT : 15.35 FILL : 262.18 TOPSOIL REMOVAL : 101.41 TOPSOIL : 30.93
 [STAGE 2] CUT : 0.00 FILL : 0.00 TOPSOIL REMOVAL : 0.00 TOPSOIL : 0.00
 [STAGE 3] CUT : 0.00 FILL : 0.00 TOPSOIL REMOVAL : 0.00 TOPSOIL : 0.00

4060+00.00

[STAGE 1] CUT : 15.93 FILL : 385.86 TOPSOIL REMOVAL : 108.74 TOPSOIL : 33.82
 [STAGE 2] CUT : 0.00 FILL : 0.00 TOPSOIL REMOVAL : 0.00 TOPSOIL : 0.00
 [STAGE 3] CUT : 0.00 FILL : 0.00 TOPSOIL REMOVAL : 0.00 TOPSOIL : 0.00

BY	DATE
SURVEYED	
PLOTTED	
TEMPLATE	
AREAS	
CHECKED	
NO.	

BY	DATE
ORIGINAL SURVEY	
NOTE BOOK	
AREAS	
CHECKED	
NO.	

FILE NAME : DI60L77-SHT-XSC_P94NBT.dgn

USER NAME : default
 DESIGNED -
 DRAWN -
 CHECKED -
 DATE -

REVISED -
 REVISED -
 REVISED -
 REVISED -

**STATE OF ILLINOIS
 DEPARTMENT OF TRANSPORTATION**

**CROSS SECTIONS
 MAINLINE I-94 (NORTHBOUND)**

SCALE: $\frac{1}{4}$ " = 1' = $\frac{10'}{100}$ " SHEET 26 OF 110 SHEETS STA. 4060+00.00 TO STA. 4061+00.00

F.A. RTE.	SECTION	COUNTY	TOTAL SHEETS	SHEET NO.
94	49-1-R-1	LAKE	677	531
CONTRACT NO. 60L77			ILLINOIS FED. AID PROJECT	

DATE	
BY	
FINISHED SURVEY	
NOTE BOOK	
NO.	
AREAS CHECKED	

DATE	
BY	
ORIGINAL SURVEY	
NOTE BOOK	
NO.	
AREAS CHECKED	



FILE NAME = D160L77-SHT-XSC_P94NBT.dgn

USER NAME = default	DESIGNED -	REVISD -
	DRAWN -	REVISD -
PLOT SCALE = H:1"=10' V:1"=5'	CHECKED -	REVISD -
PLOT DATE = 6/20/2012	DATE -	REVISD -

**STATE OF ILLINOIS
DEPARTMENT OF TRANSPORTATION**

**CROSS SECTIONS
MAINLINE I-94 (NORTHBOUND)**

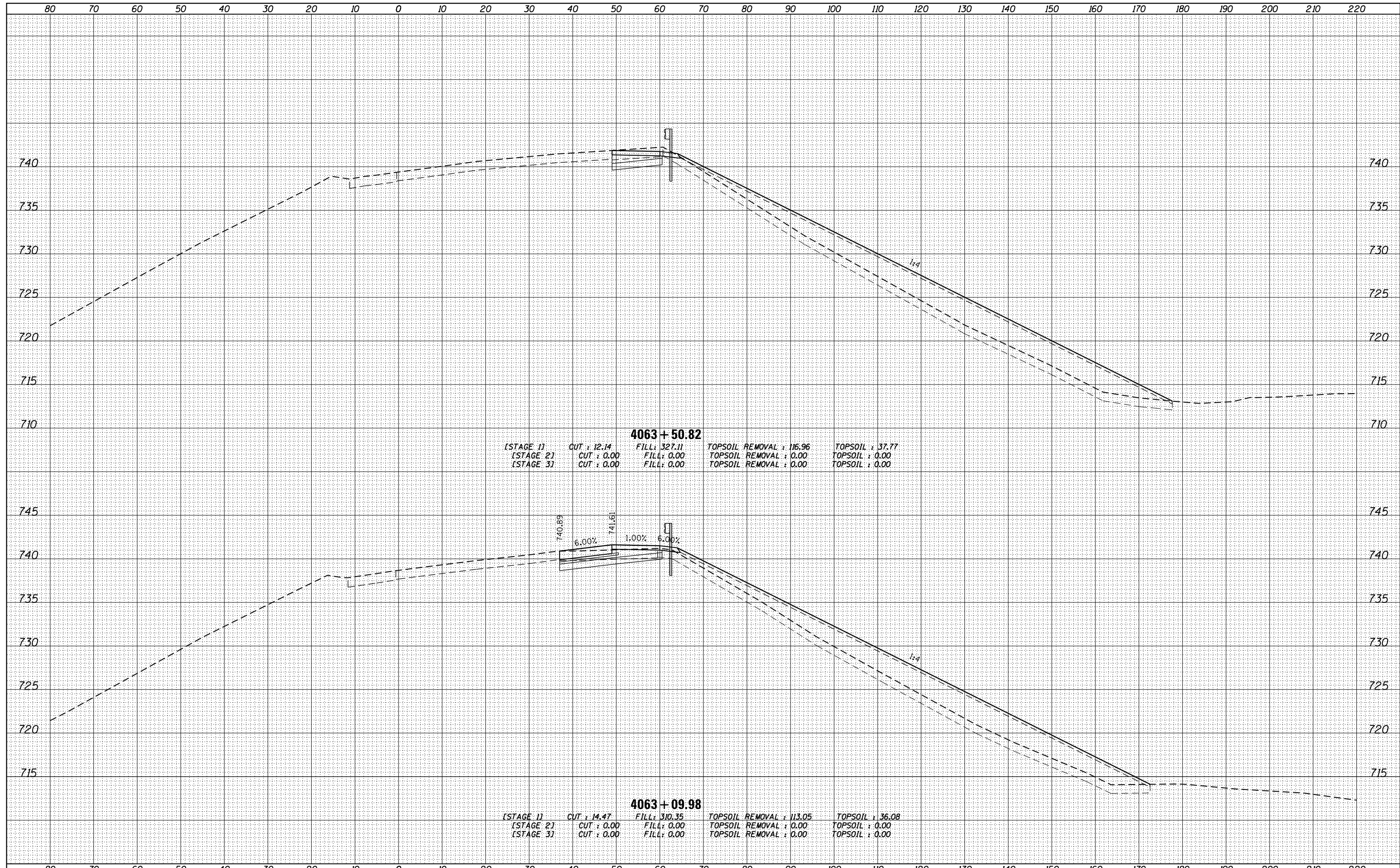
SCALE: $\frac{1}{4}$ " = 1' $\frac{1}{8}$ " = 10'

SHEET 27 OF 110 SHEETS STA. 4062+00.00 TO STA. 4063+00.00

F.A. RTE.	SECTION	COUNTY	TOTAL SHEETS	SHEET NO.
94	49-1-R-1	LAKE	677	532
				CONTRACT NO. 60L77
ILLINOIS FED. AID PROJECT				

DATE	
BY	
SURVEYED	
PLOTTED	
TEMPLATE	
AREAS	
CHECKED	
FINAL SURVEY	
NOTE BOOK	
NO.	

DATE	
BY	
SURVEYED	
PLOTTED	
TEMPLATE	
AREAS	
CHECKED	
ORIGINAL SURVEY	
NOTE BOOK	
NO.	



FILE NAME = D:\60L77-SHT-XSC_P94NBT.dgn

USER NAME = default	DESIGNED -	REVISED -
PLOT SCALE = H=1"=10' V=1"=5'	DRAWN -	REVISED -
PLOT DATE = 6/20/2012	CHECKED -	REVISED -
	DATE -	REVISED -

**STATE OF ILLINOIS
DEPARTMENT OF TRANSPORTATION**

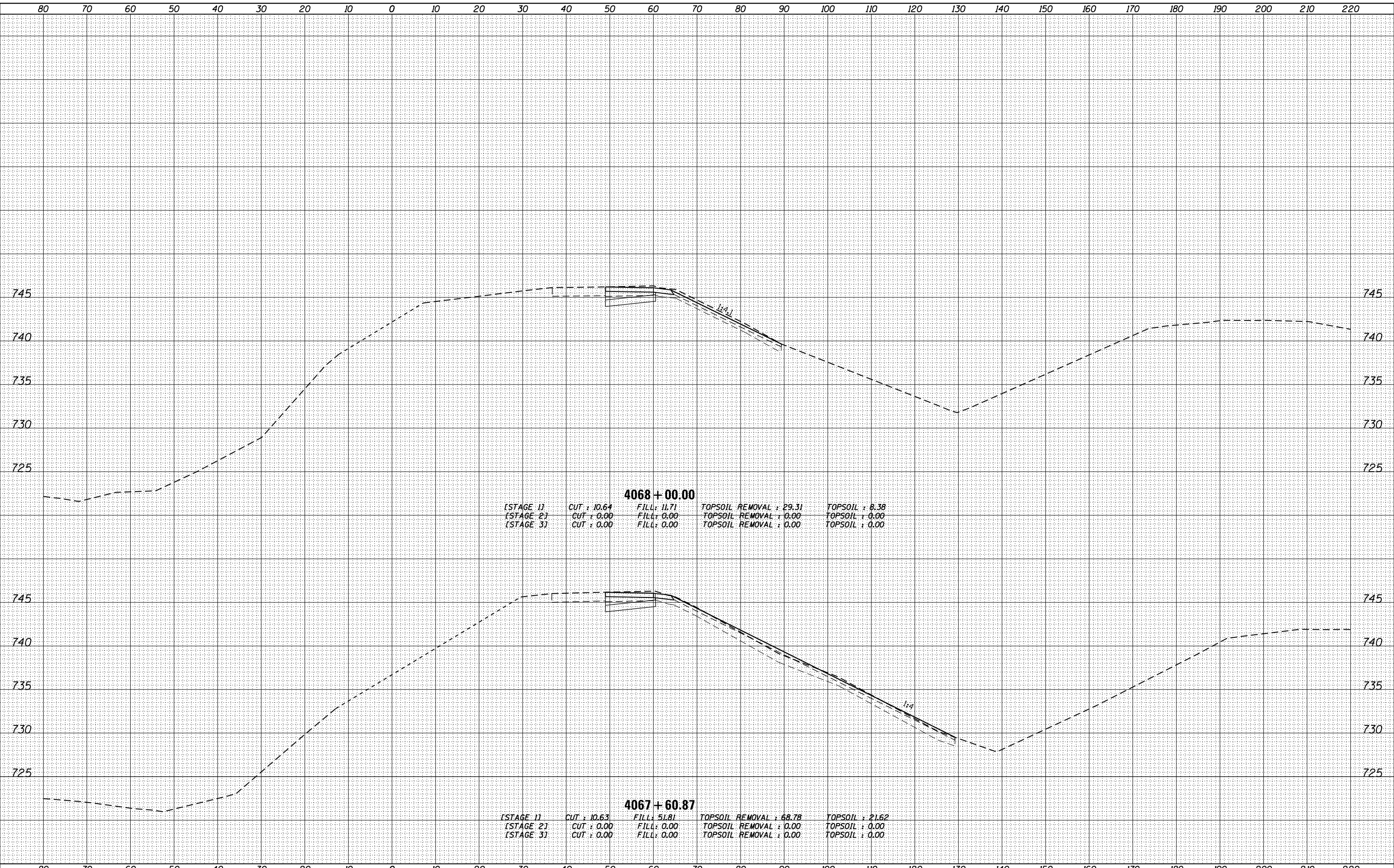
**CROSS SECTIONS
MAINLINE I-94 (NORTHBOUND)**

SCALE: $\frac{H}{V} = \frac{1"}{10'} = \frac{1"}{5'}$ SHEET 28 OF 110 SHEETS STA. 4063+09.98 TO STA. 4063+50.82

F.A. RTE.	SECTION	COUNTY	TOTAL SHEETS	SHEET NO.
94	49-1-R-1	LAKE	677	533
CONTRACT NO. 60L77			ILLINOIS FED. AID PROJECT	

BY: DATE: SURVEYED: PLOTTED: FINISH SURVEY NOTE BOOK NO. AREAS CHECKED

BY: DATE: SURVEYED: PLOTTED: ORIGINAL SURVEY NOTE BOOK NO. AREAS CHECKED



FILE NAME = D:\60L77-SHT-XSC-P94NBT.dgn

USER NAME = default	DESIGNED -	REVISED -
PLOT SCALE = Hgt=10' Vht=5'	DRAWN -	REVISED -
PLOT DATE = 6/20/2012	CHECKED -	REVISED -
	DATE -	REVISED -

STATE OF ILLINOIS
DEPARTMENT OF TRANSPORTATION

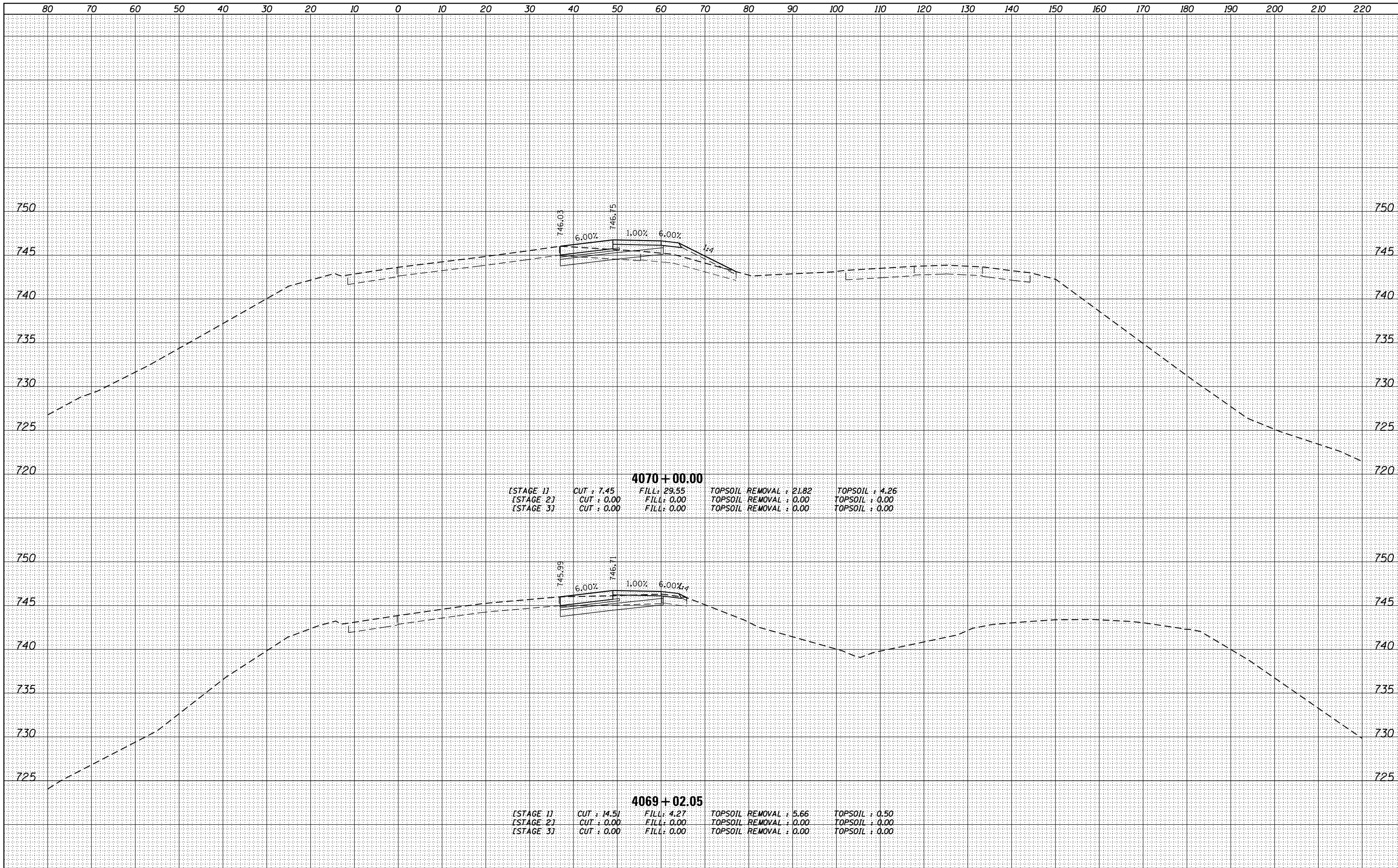
CROSS SECTIONS
MAINLINE I-94 (NORTHBOUND)

SCALE: 1/4" = 1' = 10'
SHEET 29 OF 110 SHEETS
STA. 4067+60.87 TO STA. 4068+00.00

F.A. RTE. 94	SECTION 49-1-R-1	COUNTY LAKE	TOTAL SHEETS 677	SHEET NO. 534
CONTRACT NO. 60L77				ILLINOIS FED. AID PROJECT

BY _____	DATE _____
FINISH SURVEY _____	SURVEYED _____
NOTE BOOK _____	PLOTTED _____
NO. _____	TEMPLATE _____
	AREAS _____
	CHECKED _____

BY _____	DATE _____
ORIGINAL SURVEY _____	SURVEYED _____
NOTE BOOK _____	PLOTTED _____
NO. _____	TEMPLATE _____
	AREAS _____
	CHECKED _____



FILE NAME :
D:\60L77-SHT-XSC-P94NBT.dgn

USER NAME : default	DESIGNED -	REVISED -
PLOT SCALE = H=1"=10' V=1"=5'	DRAWN -	REVISED -
PLOT DATE = 6/20/2012	CHECKED -	REVISED -
	DATE -	REVISED -

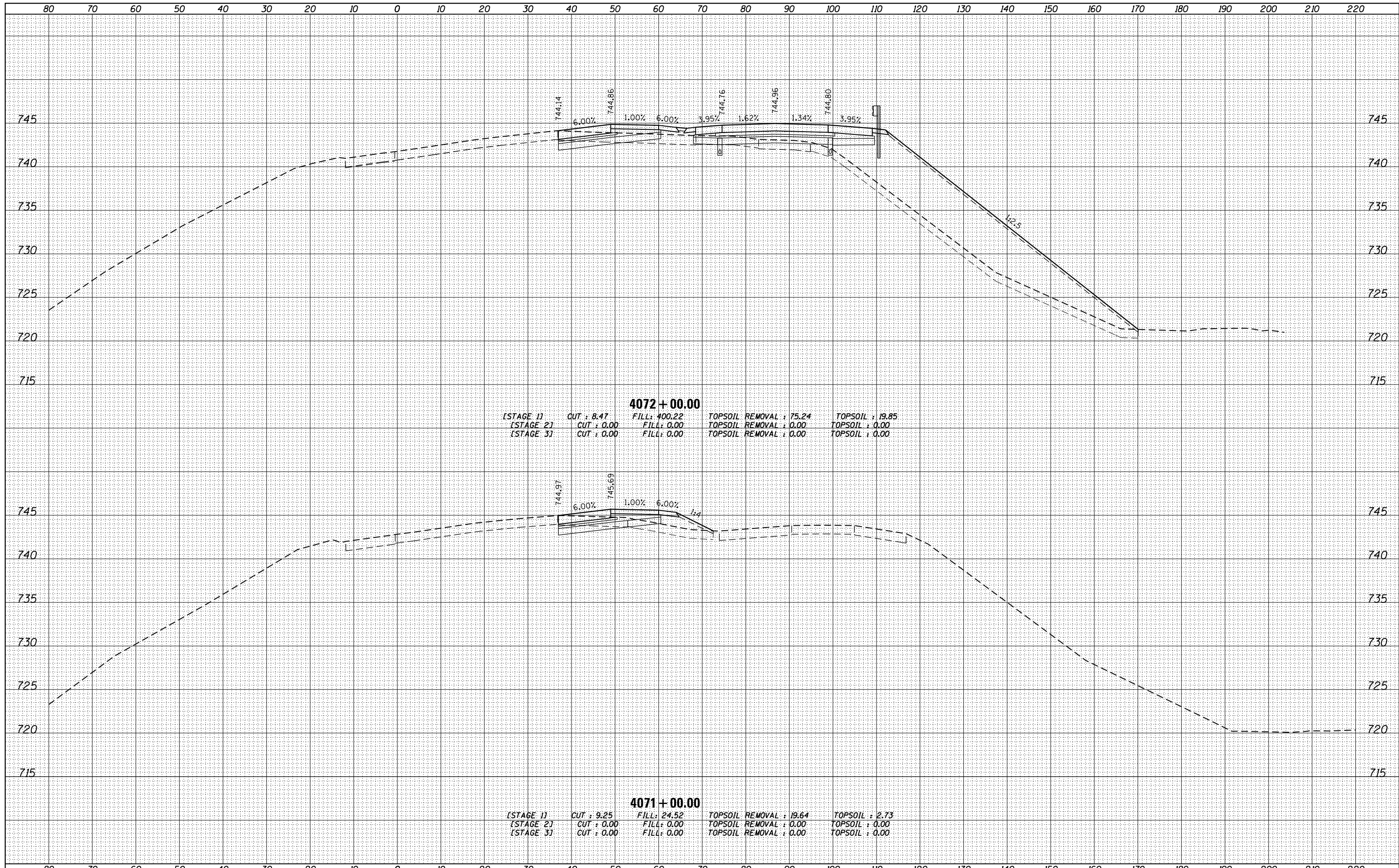
STATE OF ILLINOIS
DEPARTMENT OF TRANSPORTATION

CROSS SECTIONS
MAINLINE I-94 (NORTHBOUND)
SCALE: 1/4" = 1' = 10'
SHEET 30 OF 110 SHEETS STA. 4069+02.05 TO STA. 4070+00.00

F.A. RTÉ.	SECTION	COUNTY	TOTAL SHEETS	SHEET NO.
94	49-1-R-1	LAKE	677	535
				CONTRACT NO. 60L77
ILLINOIS FED. AID PROJECT				

DATE	
BY	
FINISHED	
SURVEYED	
PLOTTED	
TEMPLATE	
AREAS	
CHECKED	
NO.	

DATE	
BY	
ORIGINAL	
SURVEY	
PLOTTED	
TEMPLATE	
AREAS	
CHECKED	
NO.	



FILE NAME = D:\60L77-SHT-XSC_P94NBT.dgn

USER NAME = default	DESIGNED -	REVISIED -
	DRAWN -	REVISIED -
PLOT SCALE = H=1"=10' V=1"=5'	CHECKED -	REVISIED -
PLOT DATE = 6/20/2012	DATE -	REVISIED -

**STATE OF ILLINOIS
DEPARTMENT OF TRANSPORTATION**

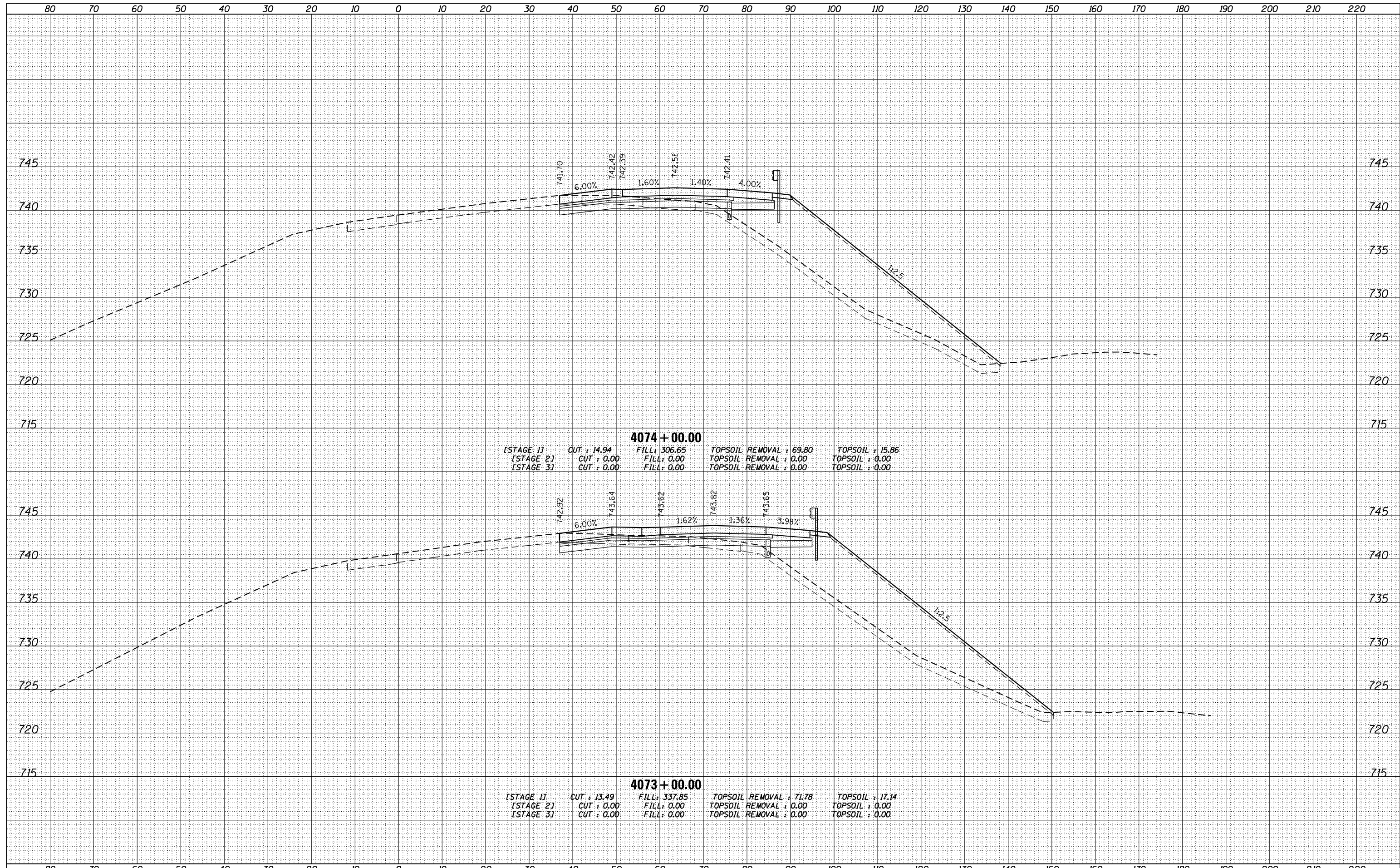
**CROSS SECTIONS
MAINLINE I-94 (NORTHBOUND)**

SCALE: H: 1" = 10' V: 1" = 5' SHEET 31 OF 110 SHEETS STA. 4071+00.00 TO STA. 4072+00.00

F.A. RTE.	SECTION	COUNTY	TOTAL SHEETS	SHEET NO.
94	49-1-R-1	LAKE	677	536
CONTRACT NO. 60L77			ILLINOIS FED. AID PROJECT	

DATE	
BY	
SURVEYED	
PLOTTED	
TEMPLATE	
AREAS	
CHECKED	
FINAL SURVEY	
NOTE BOOK	
NO.	

DATE	
BY	
SURVEYED	
PLOTTED	
TEMPLATE	
AREAS	
CHECKED	
ORIGINAL SURVEY	
NOTE BOOK	
NO.	



4074 + 00.00

[STAGE 1]	CUT : 14.94	FILL : 306.65	TOPSOIL REMOVAL : 69.80	TOPSOIL : 15.86
[STAGE 2]	CUT : 0.00	FILL : 0.00	TOPSOIL REMOVAL : 0.00	TOPSOIL : 0.00
[STAGE 3]	CUT : 0.00	FILL : 0.00	TOPSOIL REMOVAL : 0.00	TOPSOIL : 0.00

4073 + 00.00

[STAGE 1]	CUT : 13.49	FILL : 337.85	TOPSOIL REMOVAL : 71.78	TOPSOIL : 17.14
[STAGE 2]	CUT : 0.00	FILL : 0.00	TOPSOIL REMOVAL : 0.00	TOPSOIL : 0.00
[STAGE 3]	CUT : 0.00	FILL : 0.00	TOPSOIL REMOVAL : 0.00	TOPSOIL : 0.00

FILE NAME = D:\60L77-SHT-XSC_P94NBT.dgn

USER NAME = default	DESIGNED -	REVISED -
	DRAWN -	REVISED -
PLOT SCALE = H=1"=10' V=1"=5'	CHECKED -	REVISED -
PLOT DATE = 6/20/2012	DATE -	REVISED -

**STATE OF ILLINOIS
DEPARTMENT OF TRANSPORTATION**

**CROSS SECTIONS
MAINLINE I-94 (NORTHBOUND)**

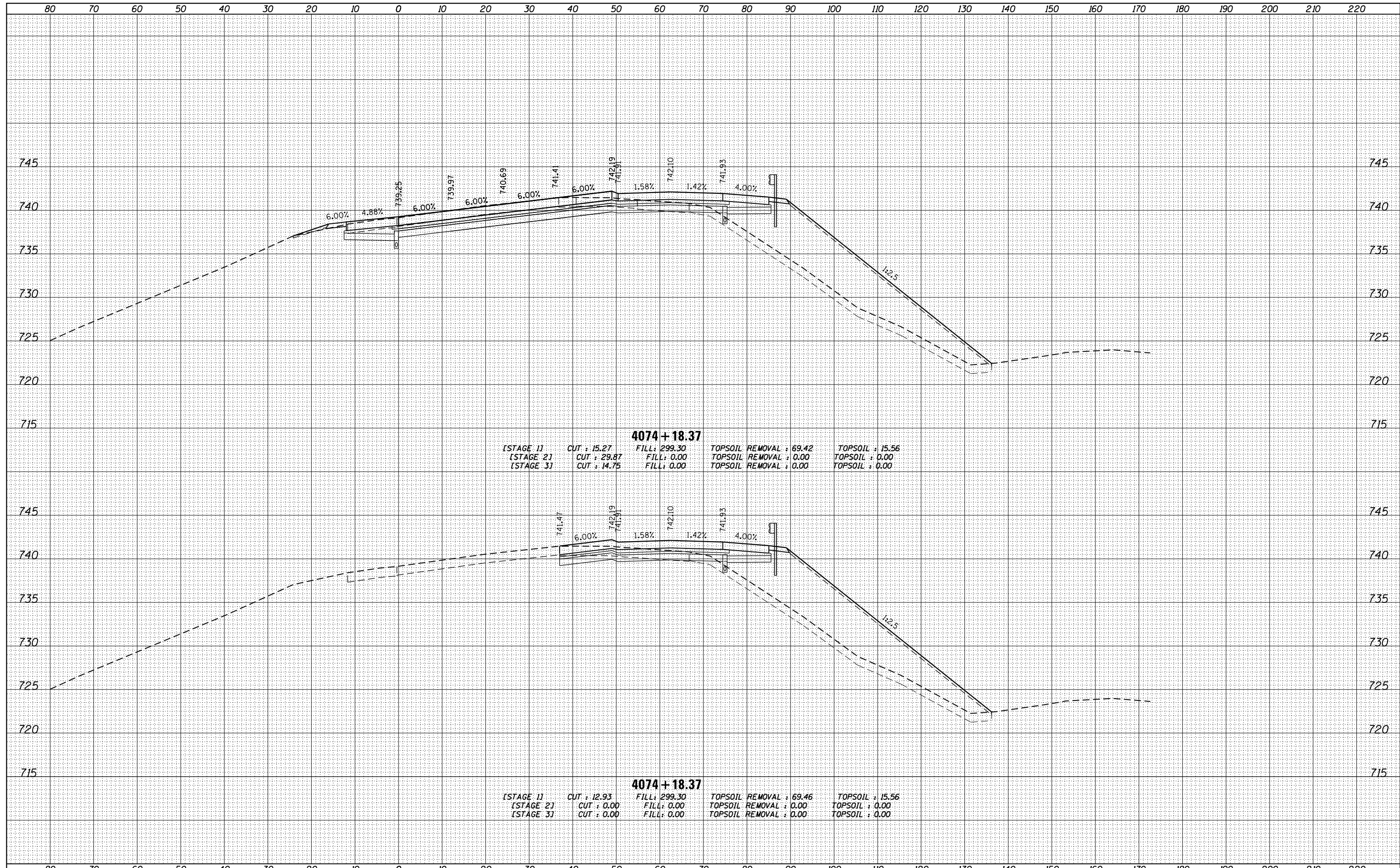
SCALE: $\frac{1}{4}$ " = 1' $\frac{1}{8}$ " = 10' SHEET 32 OF 110 SHEETS STA. 4073+00.00 TO STA. 4074+00.00

F.A. RTE.	SECTION	COUNTY	TOTAL SHEETS	SHEET NO.
94	49-1-R-1	LAKE	677	537
CONTRACT NO. 60L77				

ILLINOIS FED. AID PROJECT

DATE	
BY	
FINAL SURVEY	SURVEYED
NOTE BOOK	PLOTTED
NO.	TEMPLATE
	AREAS CHECKED

DATE	
BY	
ORIGINAL SURVEY	SURVEYED
NOTE BOOK	PLOTTED
NO.	TEMPLATE
	AREAS CHECKED



4074 + 18.37

[STAGE 1]	CUT : 15.27	FILL : 299.30	TOPSOIL REMOVAL : 69.42	TOPSOIL : 15.56
[STAGE 2]	CUT : 29.87	FILL : 0.00	TOPSOIL REMOVAL : 0.00	TOPSOIL : 0.00
[STAGE 3]	CUT : 14.75	FILL : 0.00	TOPSOIL REMOVAL : 0.00	TOPSOIL : 0.00

4074 + 18.37

[STAGE 1]	CUT : 12.93	FILL : 299.30	TOPSOIL REMOVAL : 69.46	TOPSOIL : 15.56
[STAGE 2]	CUT : 0.00	FILL : 0.00	TOPSOIL REMOVAL : 0.00	TOPSOIL : 0.00
[STAGE 3]	CUT : 0.00	FILL : 0.00	TOPSOIL REMOVAL : 0.00	TOPSOIL : 0.00

FILE NAME =
D160L77-SHT-XSC_P94NBT.dgn

USER NAME = default
DESIGNED -
DRAWN -
PLOT SCALE = H=1"=10' V=1"=5'
PLOT DATE = 6/20/2012

REVISIED -
REVISIED -
REVISIED -
REVISIED -

**STATE OF ILLINOIS
DEPARTMENT OF TRANSPORTATION**

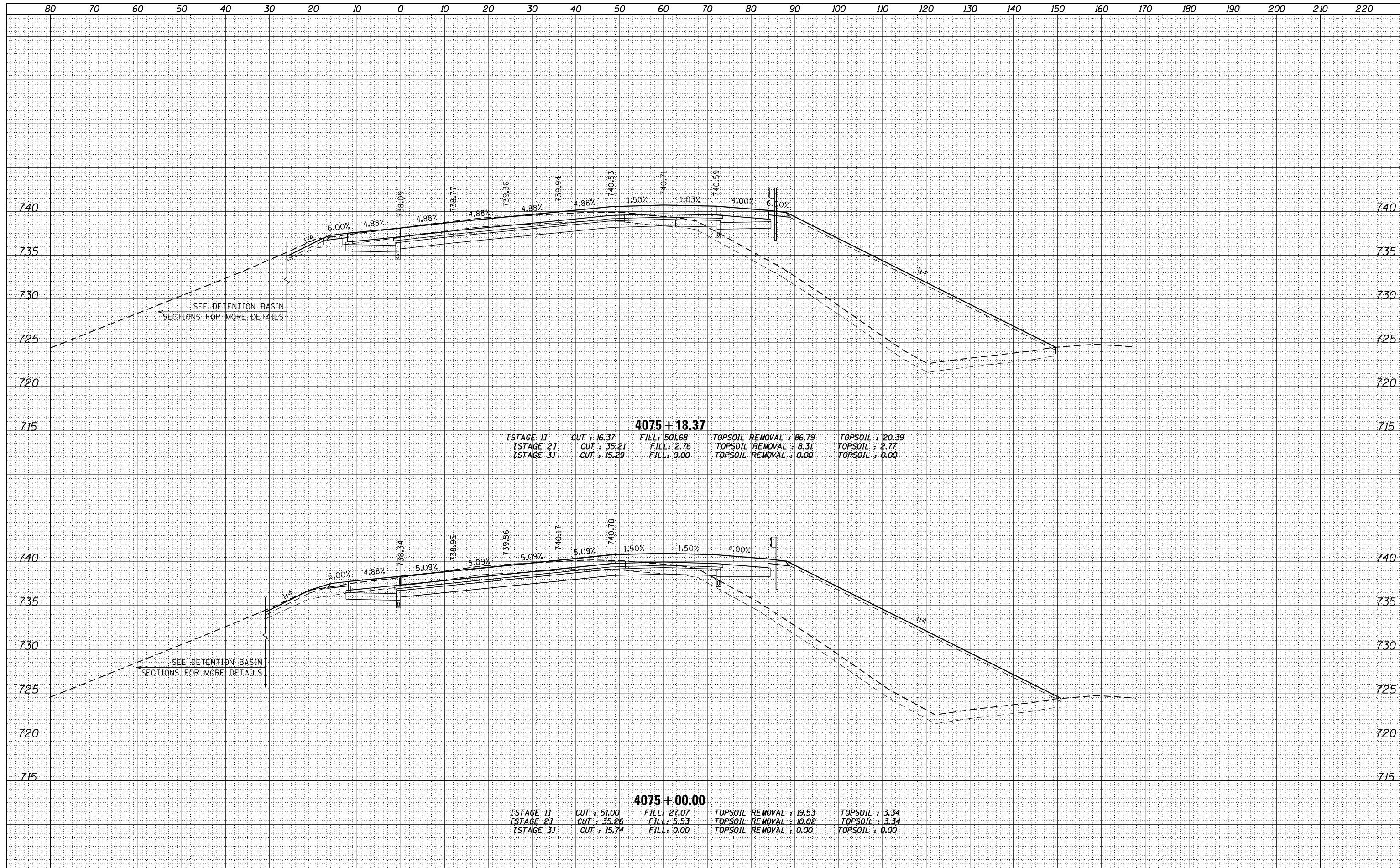
**CROSS SECTIONS
MAINLINE I-94 (NORTHBOUND)**

SCALE: H: 1" = 10' V: 1" = 5' SHEET 33 OF 110 SHEETS STA. 4074+18.37 TO STA. 4074+18.39

F.A. RTE.	SECTION	COUNTY	TOTAL SHEETS	SHEET NO.
94	49-1-R-1	LAKE	677	538
CONTRACT NO. 60L77			ILLINOIS FED. AID PROJECT	

DATE	
BY	
SURVEYED	
PLOTTED	
TEMPLATE	
NOTE BOOK	
AREAS CHECKED	
NO.	

DATE	
BY	
SURVEYED	
PLOTTED	
TEMPLATE	
NOTE BOOK	
AREAS CHECKED	
NO.	



4075 + 18.37

[STAGE 1]	CUT : 16.37	FILL : 501.68	TOPSOIL REMOVAL : 86.79	TOPSOIL : 20.39
[STAGE 2]	CUT : 35.21	FILL : 2.76	TOPSOIL REMOVAL : 8.31	TOPSOIL : 2.77
[STAGE 3]	CUT : 15.29	FILL : 0.00	TOPSOIL REMOVAL : 0.00	TOPSOIL : 0.00

4075 + 00.00

[STAGE 1]	CUT : 51.00	FILL : 27.07	TOPSOIL REMOVAL : 19.53	TOPSOIL : 3.34
[STAGE 2]	CUT : 35.26	FILL : 5.53	TOPSOIL REMOVAL : 10.02	TOPSOIL : 3.34
[STAGE 3]	CUT : 15.74	FILL : 0.00	TOPSOIL REMOVAL : 0.00	TOPSOIL : 0.00

FILE NAME = D:\60L77-SHT-XSC_P94NBT.dgn

USER NAME = default	DESIGNED -	REVISED -
PLOT SCALE = H=1"=10' V=1"=5'	DRAWN -	REVISED -
PLOT DATE = 6/20/2012	CHECKED -	REVISED -
	DATE -	REVISED -

**STATE OF ILLINOIS
DEPARTMENT OF TRANSPORTATION**

**CROSS SECTIONS
MAINLINE I-94 (NORTHBOUND)**

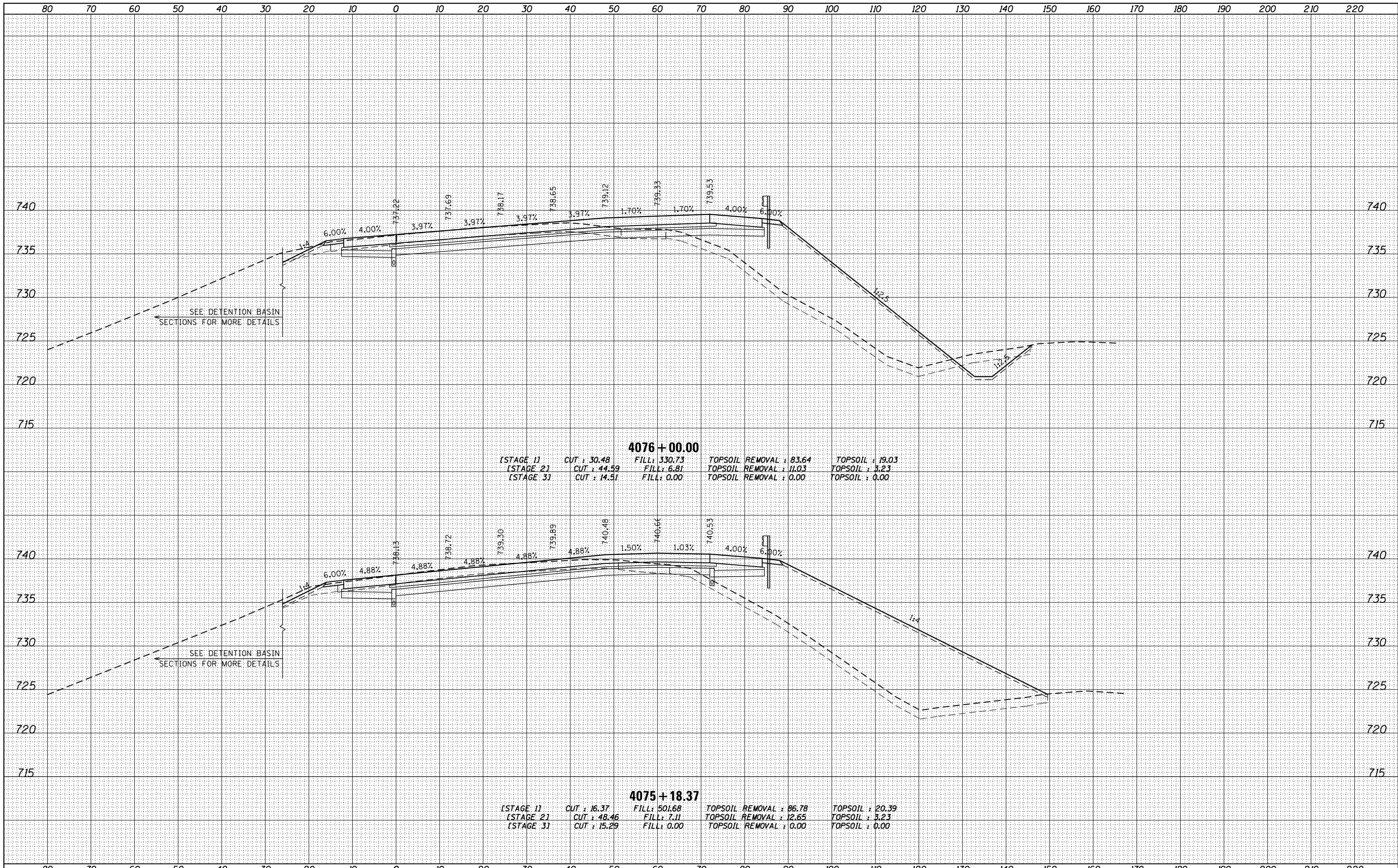
SCALE: $\frac{1}{4}$ " = 1' = $\frac{10}{16}$ ' SHEET 34 OF 110 SHEETS STA. 4075+00.00 TO STA. 4075+18.35

F.A. RTE.	SECTION	COUNTY	TOTAL SHEETS	SHEET NO.
94	49-1-R-1	LAKE	677	539
			CONTRACT NO. 60L77	

ILLINOIS FED. AID PROJECT

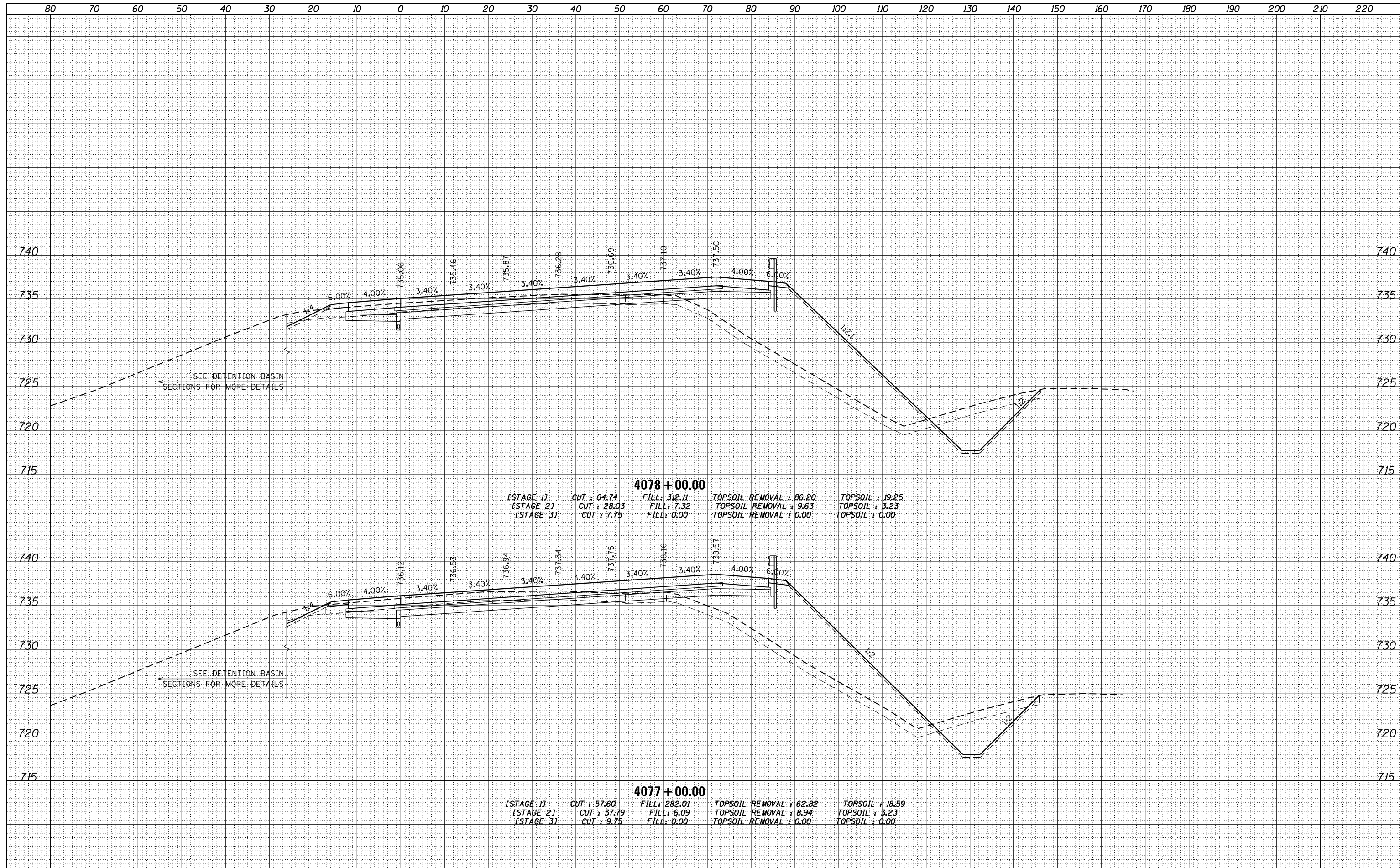
DATE	
BY	
SURVEYED	
PLOTTED	
TEMPLATE	
NOTE BOOK	
AREAS CHECKED	
NO.	

DATE	
BY	
SURVEYED	
PLOTTED	
TEMPLATE	
NOTE BOOK	
AREAS CHECKED	
NO.	



DATE	
BY	
FINAL SURVEY	SURVEYED
NOTE BOOK	PLOTTED
NO.	TEMPLATE
	AREAS
	CHECKED

DATE	
BY	
ORIGINAL SURVEY	SURVEYED
NOTE BOOK	PLOTTED
NO.	TEMPLATE
	AREAS
	CHECKED



4078 + 00.00
 [STAGE 1] CUT : 64.74 FILL : 312.11 TOPSOIL REMOVAL : 86.20 TOPSOIL : 19.25
 [STAGE 2] CUT : 28.03 FILL : 7.32 TOPSOIL REMOVAL : 9.63 TOPSOIL : 3.23
 [STAGE 3] CUT : 7.75 FILL : 0.00 TOPSOIL REMOVAL : 0.00 TOPSOIL : 0.00

4077 + 00.00
 [STAGE 1] CUT : 57.60 FILL : 282.01 TOPSOIL REMOVAL : 62.82 TOPSOIL : 18.59
 [STAGE 2] CUT : 37.79 FILL : 6.09 TOPSOIL REMOVAL : 8.94 TOPSOIL : 3.23
 [STAGE 3] CUT : 9.75 FILL : 0.00 TOPSOIL REMOVAL : 0.00 TOPSOIL : 0.00

FILE NAME = D:\60L77-SHT-XSC_P94NBT.dgn

USER NAME = default	DESIGNED -	REVISED -
	DRAWN -	REVISED -
PLOT SCALE = H=1"=10' V=1"=5'	CHECKED -	REVISED -
PLOT DATE = 6/20/2012	DATE -	REVISED -

**STATE OF ILLINOIS
DEPARTMENT OF TRANSPORTATION**

**CROSS SECTIONS
MAINLINE I-94 (NORTHBOUND)**

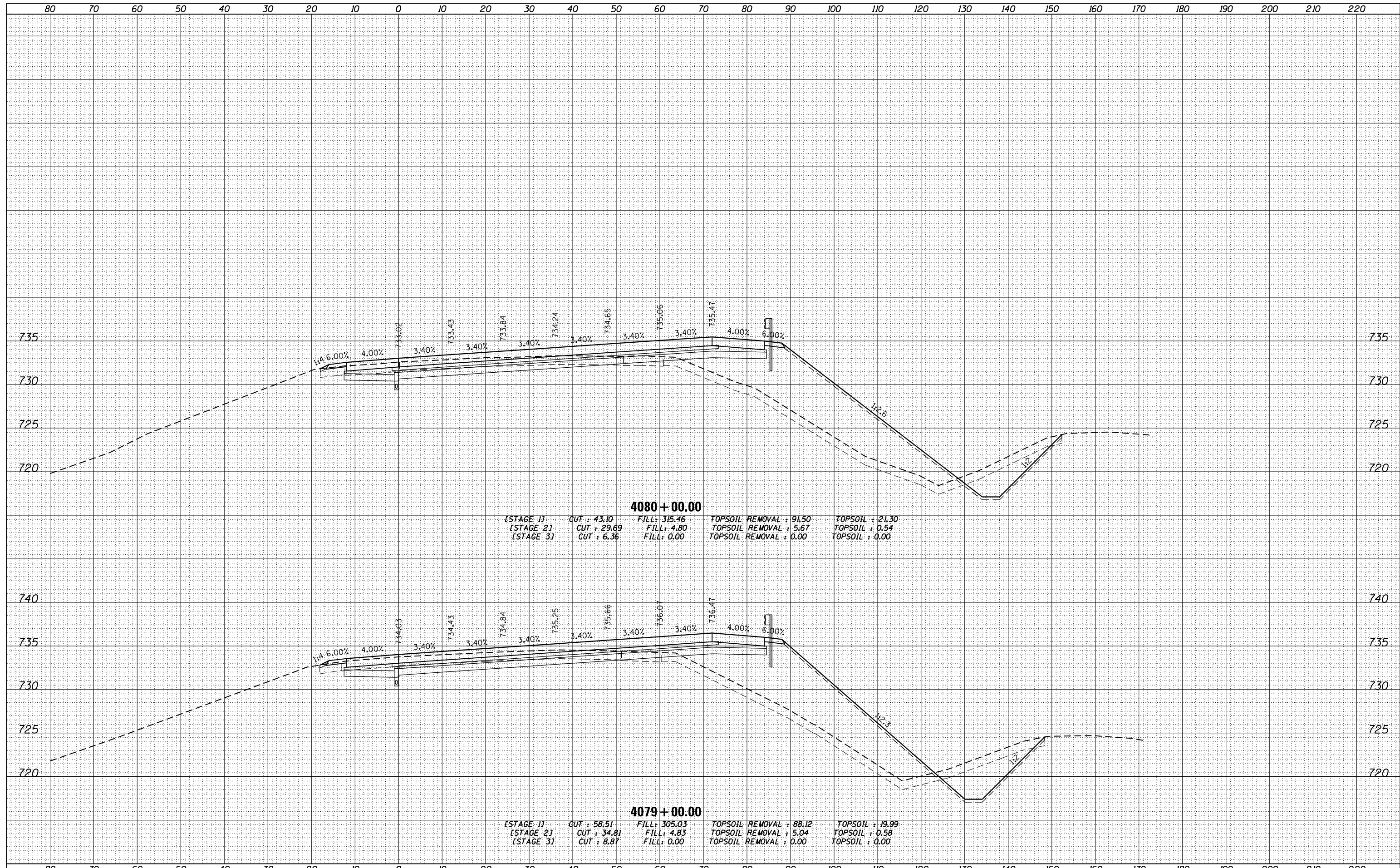
SCALE: $\frac{1}{4}'' = 1' = \frac{10}{16}''$ SHEET 36 OF 110 SHEETS STA. 4077+00.00 TO STA. 4078+00.00

F.A. RTE.	SECTION	COUNTY	TOTAL SHEETS	SHEET NO.
94	49-1-R-1	LAKE	677	541
				CONTRACT NO. 60L77

ILLINOIS FED. AID PROJECT

DATE	
BY	
FINISHED SURVEY	
PLOTTED TEMPLATE	
NOTE BOOK	
AREAS CHECKED	

DATE	
BY	
ORIGINAL SURVEY	
PLOTTED TEMPLATE	
NOTE BOOK	
AREAS CHECKED	



4080 + 00.00

[STAGE 1]	CUT : 43.10	FILL : 315.46	TOPSOIL REMOVAL : 91.50	TOPSOIL : 21.30
[STAGE 2]	CUT : 29.69	FILL : 4.80	TOPSOIL REMOVAL : 5.67	TOPSOIL : 0.54
[STAGE 3]	CUT : 6.36	FILL : 0.00	TOPSOIL REMOVAL : 0.00	TOPSOIL : 0.00

4079 + 00.00

[STAGE 1]	CUT : 58.51	FILL : 305.03	TOPSOIL REMOVAL : 88.12	TOPSOIL : 19.99
[STAGE 2]	CUT : 34.81	FILL : 4.83	TOPSOIL REMOVAL : 5.04	TOPSOIL : 0.58
[STAGE 3]	CUT : 8.87	FILL : 0.00	TOPSOIL REMOVAL : 0.00	TOPSOIL : 0.00

FILE NAME = D:\60L77-SHT-XSC_P94NBT.dgn

USER NAME = default	DESIGNED -	REVISED -
	DRAWN -	REVISED -
PLOT SCALE = H=1"=10' V=1"=5'	CHECKED -	REVISED -
PLOT DATE = 6/20/2012	DATE -	REVISED -

**STATE OF ILLINOIS
DEPARTMENT OF TRANSPORTATION**

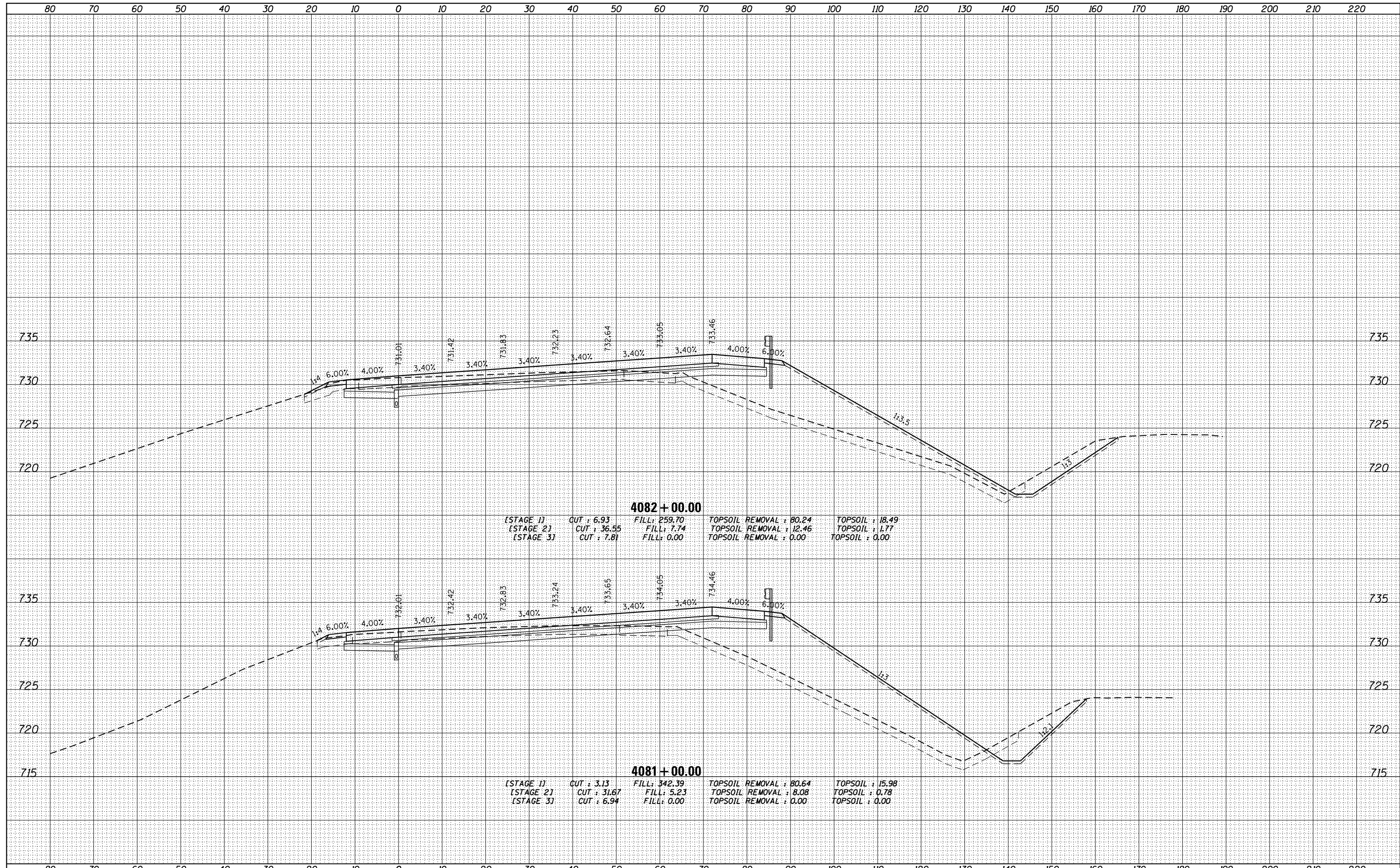
**CROSS SECTIONS
MAINLINE I-94 (NORTHBOUND)**

SCALE: $\frac{H}{V}$: $\frac{1"}{10'}$: $\frac{1"}{5'}$ SHEET 37 OF 110 SHEETS STA. 4079+00.00 TO STA. 4080+00.00

F.A. RTE.	SECTION	COUNTY	TOTAL SHEETS	SHEET NO.
94	49-1-R-1	LAKE	677	542
CONTRACT NO. 60L77			ILLINOIS FED. AID PROJECT	

DATE	
BY	
SURVEYED	
PLOTTED	
TEMPLATE	
AREAS	
CHECKED	
NO.	

DATE	
BY	
SURVEYED	
PLOTTED	
TEMPLATE	
AREAS	
CHECKED	
NO.	



4082 + 00.00

[STAGE 1]	CUT : 6.93	FILL : 259.70	TOPSOIL REMOVAL : 80.24	TOPSOIL : 18.49
[STAGE 2]	CUT : 36.55	FILL : 7.74	TOPSOIL REMOVAL : 12.46	TOPSOIL : 1.77
[STAGE 3]	CUT : 7.81	FILL : 0.00	TOPSOIL REMOVAL : 0.00	TOPSOIL : 0.00

4081 + 00.00

[STAGE 1]	CUT : 3.13	FILL : 342.39	TOPSOIL REMOVAL : 80.64	TOPSOIL : 15.98
[STAGE 2]	CUT : 31.67	FILL : 5.23	TOPSOIL REMOVAL : 8.08	TOPSOIL : 0.78
[STAGE 3]	CUT : 6.94	FILL : 0.00	TOPSOIL REMOVAL : 0.00	TOPSOIL : 0.00

FILE NAME =
D160L77-SHT-XSC_P94NBT.dgn

USER NAME = default	DESIGNED -	REVISED -
	DRAWN -	REVISED -
PLOT SCALE = H=1"=10' V=1"=5'	CHECKED -	REVISED -
PLOT DATE = 6/20/2012	DATE -	REVISED -

**STATE OF ILLINOIS
DEPARTMENT OF TRANSPORTATION**

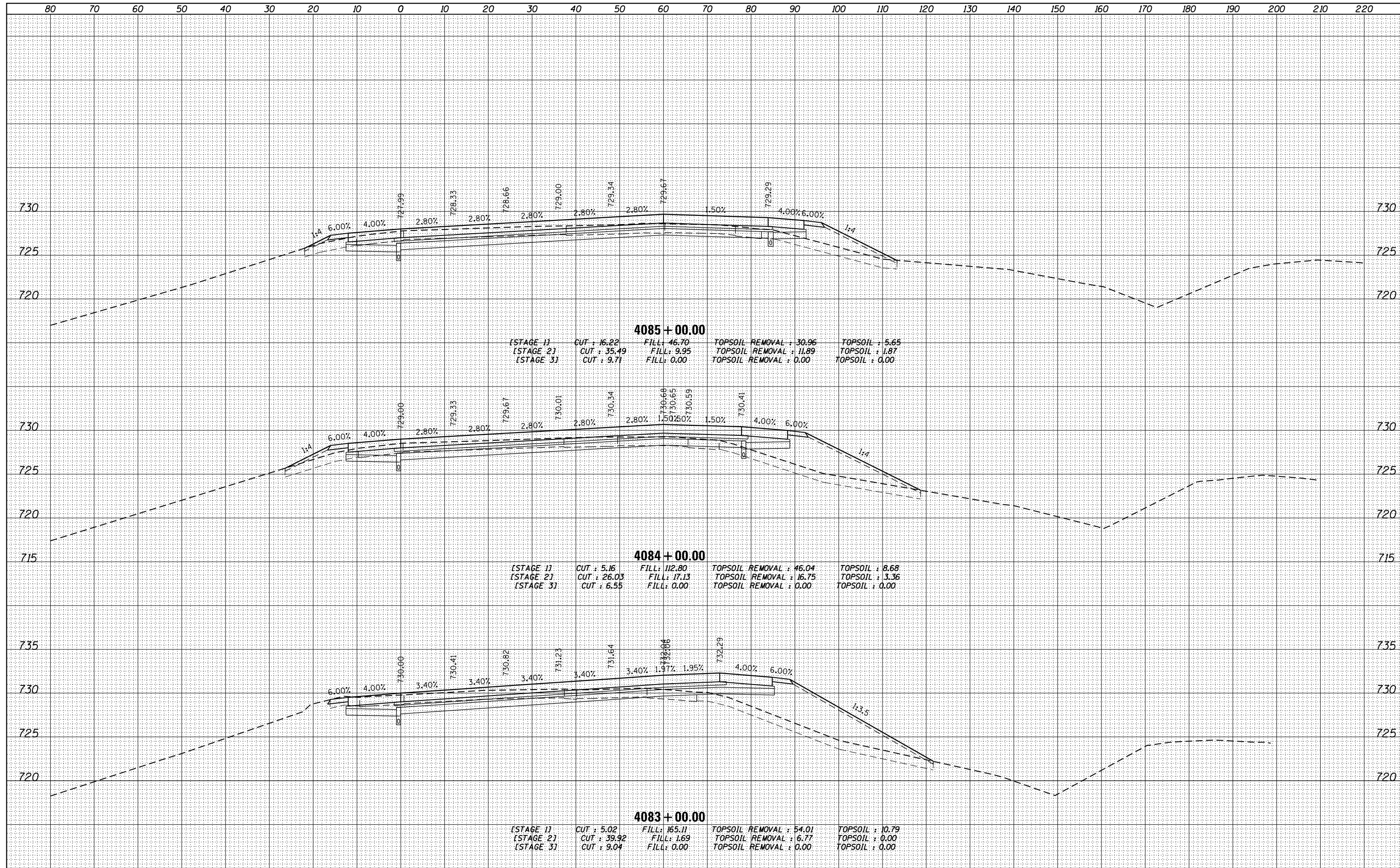
**CROSS SECTIONS
MAINLINE I-94 (NORTHBOUND)**

SCALE: $\frac{H}{V} = \frac{1"}{10'} = \frac{1"}{5'}$ SHEET 38 OF 110 SHEETS STA. 4081+00.00 TO STA. 4082+00.00

F.A. RTE.	SECTION	COUNTY	TOTAL SHEETS	SHEET NO.
94	49-1-R-1	LAKE	677	543
CONTRACT NO. 60L77			ILLINOIS FED. AID PROJECT	

BY	DATE

BY	DATE



FILE NAME = D:\60L77-SHT-XSC_P94NBT.dgn
 USER NAME = default
 DESIGNED -
 DRAWN -
 PLOT SCALE = H=1"=10' V=1"=5'
 PLOT DATE = 6/20/2012

DESIGNED -	REVISED -
DRAWN -	REVISED -
CHECKED -	REVISED -
DATE -	REVISED -

**STATE OF ILLINOIS
 DEPARTMENT OF TRANSPORTATION**

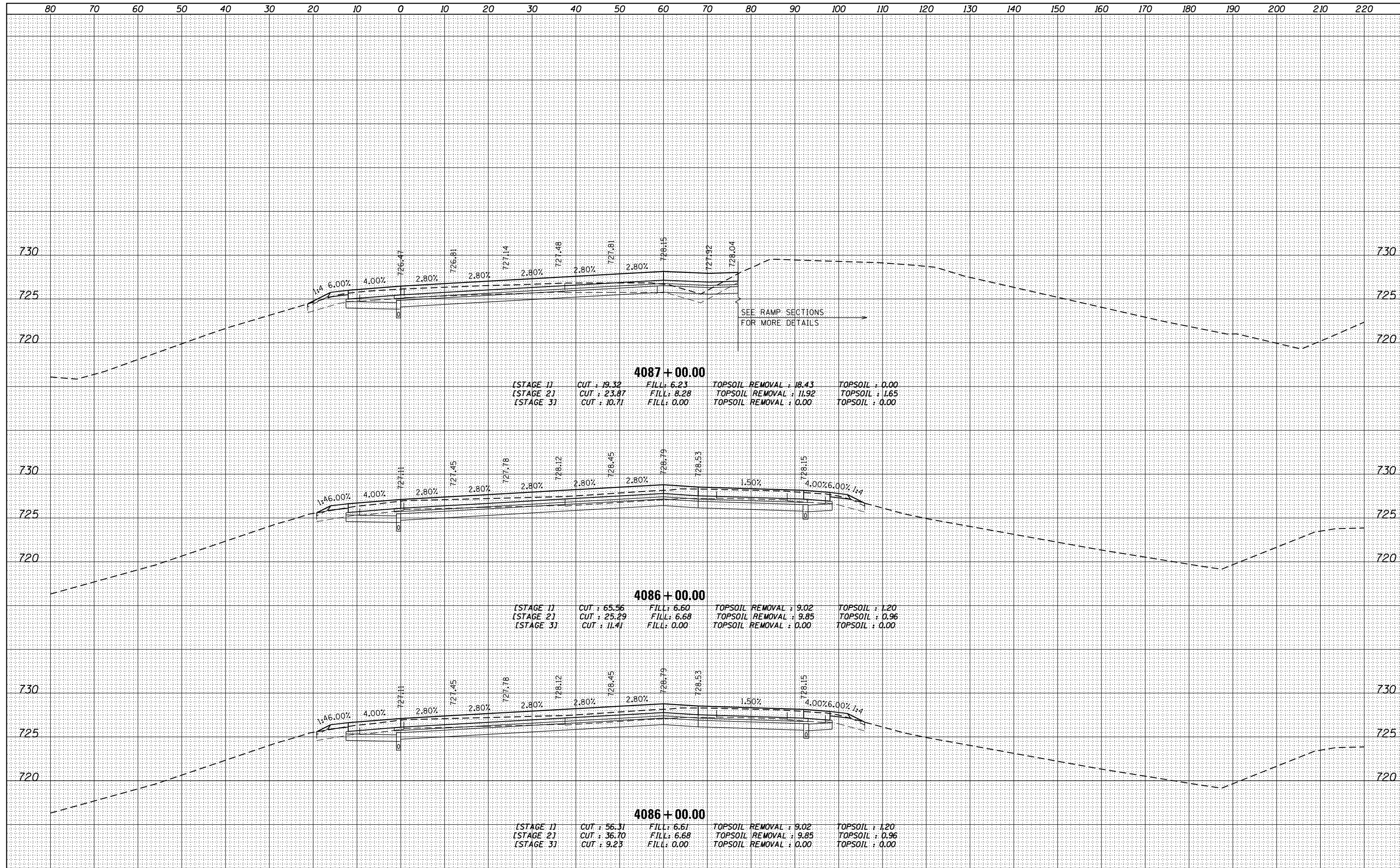
**CROSS SECTIONS
 MAINLINE I-94 (NORTHBOUND)**

SCALE: $\frac{1}{4}$ " = 1' = $\frac{10}{1}$ ' SHEET 39 OF 110 SHEETS STA. 4083+00.00 TO STA. 4085+00.00

F.A. RTE.	SECTION	COUNTY	TOTAL SHEETS	SHEET NO.
94	49-1-R-1	LAKE	677	544
CONTRACT NO. 60L77			ILLINOIS FED. AID PROJECT	

DATE	
BY	
FINAL SURVEY	
NOTE BOOK NO.	
PLOTTED	
TEMPLATE	
AREAS CHECKED	

DATE	
BY	
ORIGINAL SURVEY	
NOTE BOOK NO.	
PLOTTED	
TEMPLATE	
AREAS CHECKED	



FILE NAME = D:\60L77-SHT-XSC_P94NBT.dgn

USER NAME = default	DESIGNED -	REVISED -
	DRAWN -	REVISED -
PLOT SCALE = H=1"=10' V=1"=5'	CHECKED -	REVISED -
PLOT DATE = 6/20/2012	DATE -	REVISED -

**STATE OF ILLINOIS
DEPARTMENT OF TRANSPORTATION**

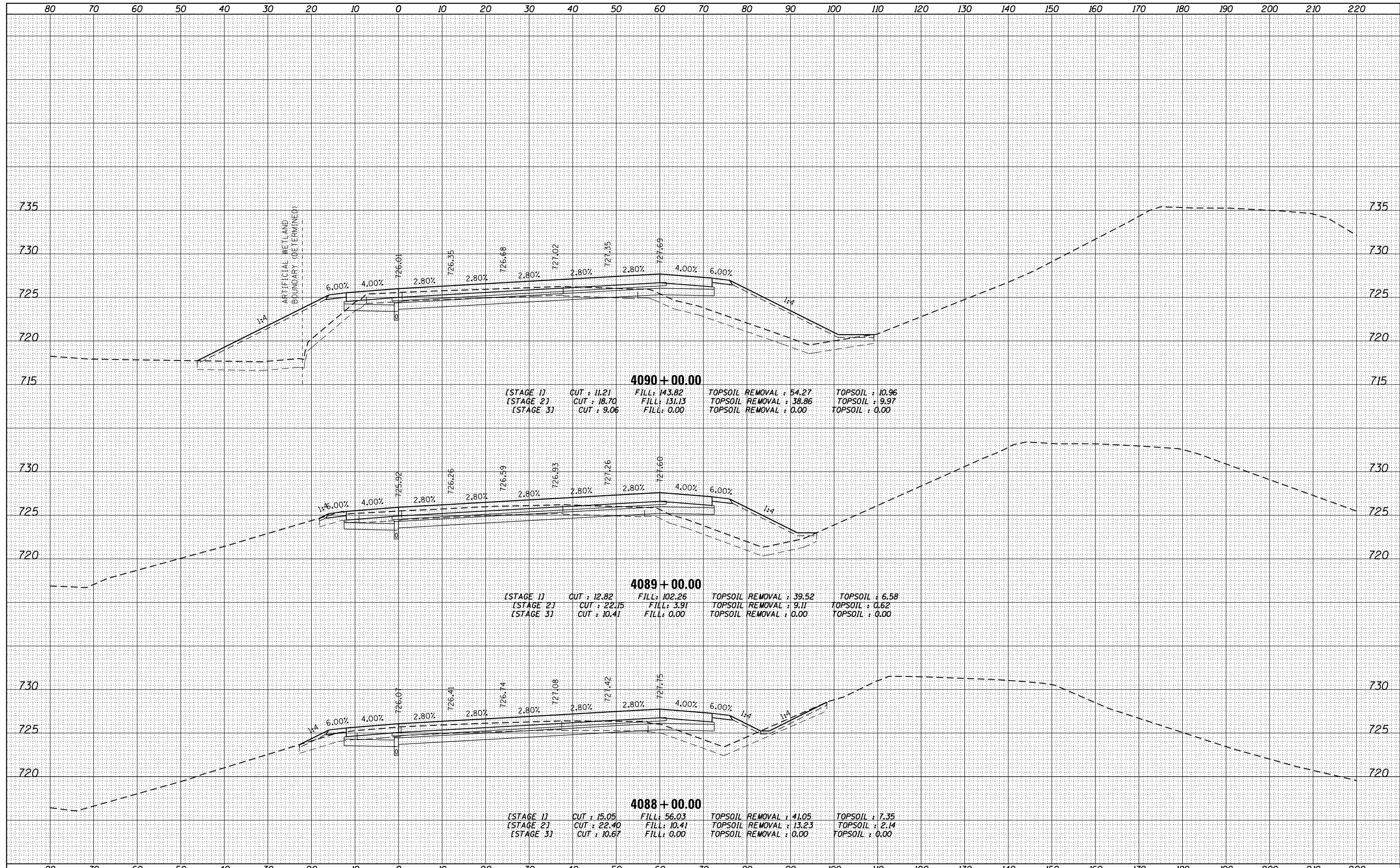
**CROSS SECTIONS
MAINLINE I-94 (NORTHBOUND)**

SCALE: H: 1" = 10' V: 1" = 5' SHEET 40 OF 110 SHEETS STA. 4086+00.00 TO STA. 4087+00.00

F.A. RTE.	SECTION	COUNTY	TOTAL SHEETS	SHEET NO.
94	49-1-R-1	LAKE	677	545
CONTRACT NO. 60L77			ILLINOIS FED. AID PROJECT	

DATE	
BY	
FINAL SURVEY	SURVEYED
NOTE BOOK	PLOTTED
NO.	TEMPLATE
	AREAS CHECKED
	AREAS CHECKED

DATE	
BY	
ORIGINAL SURVEY	SURVEYED
NOTE BOOK	PLOTTED
NO.	TEMPLATE
	AREAS CHECKED
	AREAS CHECKED



4090+00.00
 [STAGE 1] CUT : 11.21 FILL : 143.82 TOPSOIL REMOVAL : 54.27 TOPSOIL : 10.96
 [STAGE 2] CUT : 18.70 FILL : 131.13 TOPSOIL REMOVAL : 38.86 TOPSOIL : 9.97
 [STAGE 3] CUT : 9.06 FILL : 0.00 TOPSOIL REMOVAL : 0.00 TOPSOIL : 0.00

4089+00.00
 [STAGE 1] CUT : 12.82 FILL : 102.26 TOPSOIL REMOVAL : 39.52 TOPSOIL : 6.58
 [STAGE 2] CUT : 22.15 FILL : 3.91 TOPSOIL REMOVAL : 9.11 TOPSOIL : 0.62
 [STAGE 3] CUT : 10.41 FILL : 0.00 TOPSOIL REMOVAL : 0.00 TOPSOIL : 0.00

4088+00.00
 [STAGE 1] CUT : 15.05 FILL : 56.03 TOPSOIL REMOVAL : 41.05 TOPSOIL : 7.35
 [STAGE 2] CUT : 22.40 FILL : 10.41 TOPSOIL REMOVAL : 13.23 TOPSOIL : 2.14
 [STAGE 3] CUT : 10.67 FILL : 0.00 TOPSOIL REMOVAL : 0.00 TOPSOIL : 0.00

FILE NAME = D:\60L77-SHT-XSC_P94NBT.dgn
 USER NAME = default
 PLOT SCALE = Hgt=10' Vht=5'
 PLOT DATE = 6/20/2012

DESIGNED	-	REVISED	-
DRAWN	-	REVISED	-
CHECKED	-	REVISED	-
DATE	-	REVISED	-

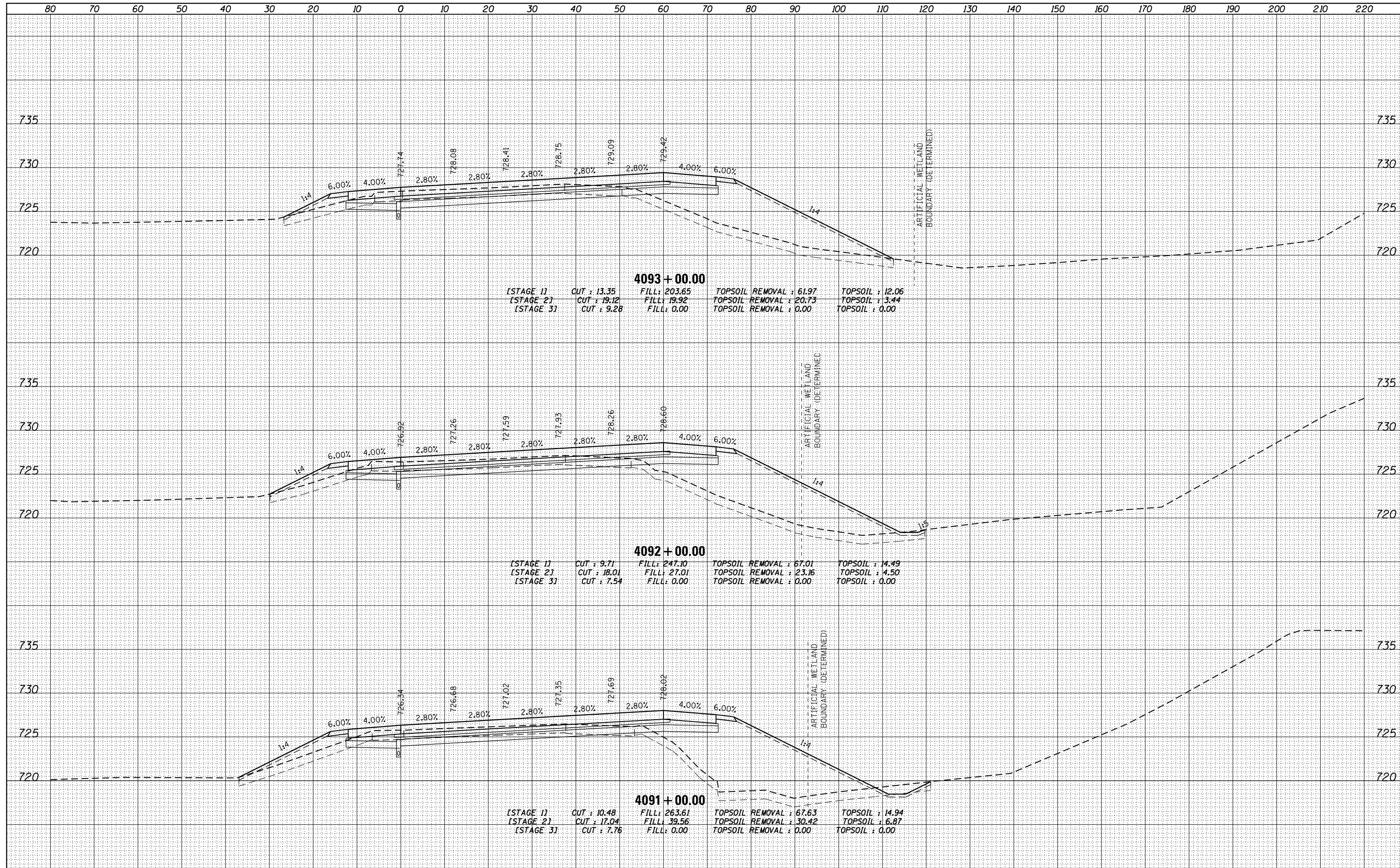
**STATE OF ILLINOIS
 DEPARTMENT OF TRANSPORTATION**

**CROSS SECTIONS
 MAINLINE I-94 (NORTHBOUND)**
 SCALE: 1/4" = 1' = 10'
 SHEET 41 OF 110 SHEETS STA. 4088+00.00 TO STA. 4090+00.00

F.A. RTE.	SECTION	COUNTY	TOTAL SHEETS	SHEET NO.
94	49-1-R-1	LAKE	677	546
				CONTRACT NO. 60L77
ILLINOIS FED. AID PROJECT				

DATE	
BY	
SURVEYED	
PLOTTED	
TEMPLATE	
AREAS	
AREAS CHECKED	
NO.	

DATE	
BY	
SURVEYED	
PLOTTED	
TEMPLATE	
AREAS	
AREAS CHECKED	
NO.	



4093 + 00.00

[STAGE 1]	CUT : 13.35	FILL : 203.65	TOPSOIL REMOVAL : 61.97	TOPSOIL : 12.06
[STAGE 2]	CUT : 19.12	FILL : 19.92	TOPSOIL REMOVAL : 20.73	TOPSOIL : 3.44
[STAGE 3]	CUT : 9.28	FILL : 0.00	TOPSOIL REMOVAL : 0.00	TOPSOIL : 0.00

4092 + 00.00

[STAGE 1]	CUT : 9.71	FILL : 247.10	TOPSOIL REMOVAL : 67.01	TOPSOIL : 14.49
[STAGE 2]	CUT : 18.01	FILL : 27.01	TOPSOIL REMOVAL : 23.16	TOPSOIL : 4.50
[STAGE 3]	CUT : 7.54	FILL : 0.00	TOPSOIL REMOVAL : 0.00	TOPSOIL : 0.00

4091 + 00.00

[STAGE 1]	CUT : 10.48	FILL : 263.61	TOPSOIL REMOVAL : 67.63	TOPSOIL : 14.94
[STAGE 2]	CUT : 17.04	FILL : 39.56	TOPSOIL REMOVAL : 30.42	TOPSOIL : 6.87
[STAGE 3]	CUT : 7.76	FILL : 0.00	TOPSOIL REMOVAL : 0.00	TOPSOIL : 0.00

FILE NAME =
D160L77-SHT-XSC_P94NBT.dgn

USER NAME = default
DESIGNED -
DRAWN -
CHECKED -
DATE -

REVISÉ -
REVISÉ -
REVISÉ -
REVISÉ -

**STATE OF ILLINOIS
DEPARTMENT OF TRANSPORTATION**

**CROSS SECTIONS
MAINLINE I-94 (NORTHBOUND)**

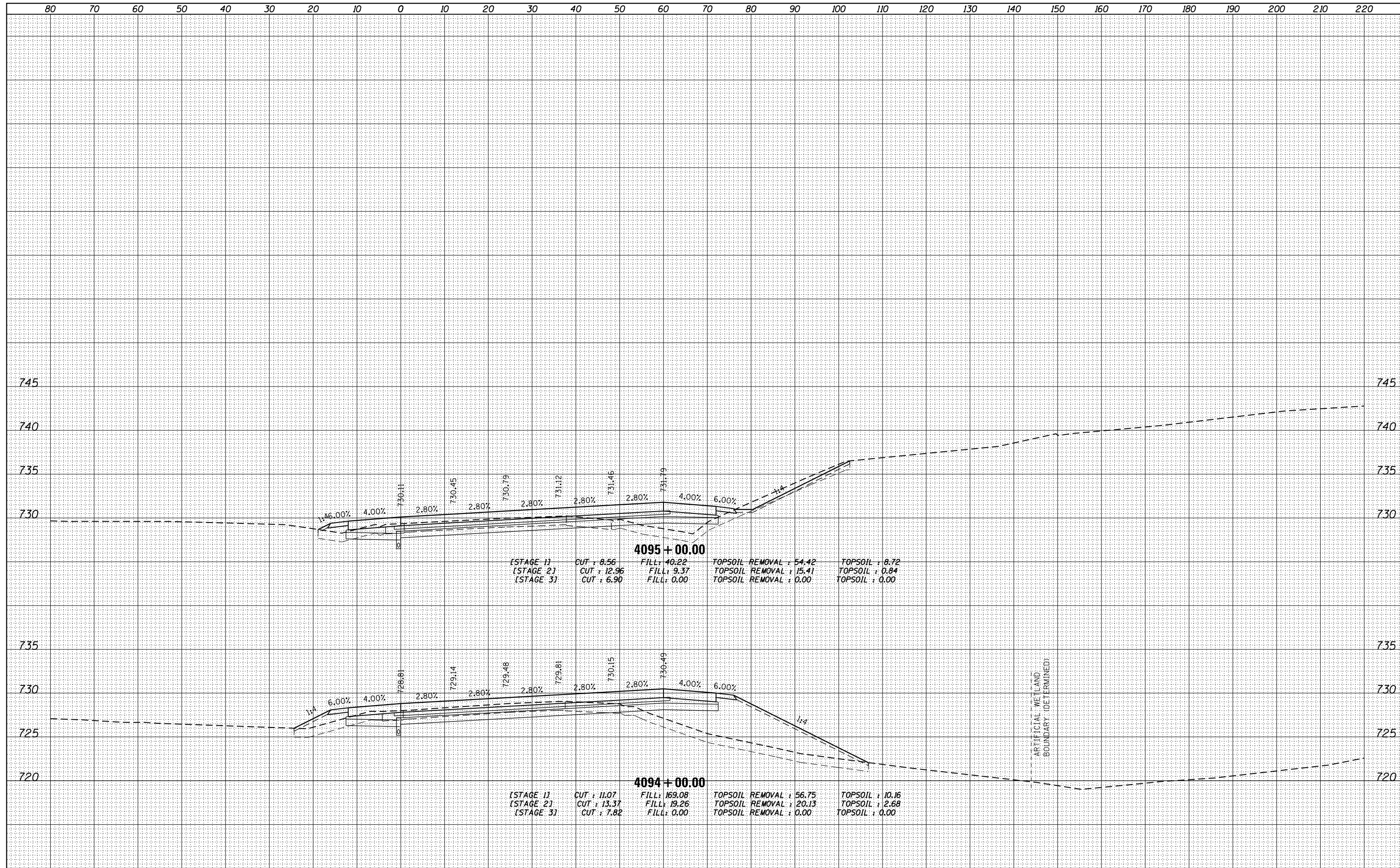
SCALE: $\frac{1}{4}$ " = 1' = $\frac{1}{80}$ " SHEET 42 OF 110 SHEETS STA. 4091+00.00 TO STA. 4093+00.00

F.A. RTE.	SECTION	COUNTY	TOTAL SHEETS	SHEET NO.
94	49-1-R-1	LAKE	677	547
				CONTRACT NO. 60L77

ILLINOIS FED. AID PROJECT

DATE	
BY	
FINAL SURVEY	SURVEYED
NOTE BOOK	PLOTTED
NO.	TEMPLATE
	AREAS
	CHECKED

DATE	
BY	
ORIGINAL SURVEY	SURVEYED
NOTE BOOK	PLOTTED
NO.	TEMPLATE
	AREAS
	CHECKED



FILE NAME = D:\60L77-SHT-XSC_P94NBT.dgn

USER NAME = default	DESIGNED -	REVISD -
	DRAWN -	REVISD -
PLOT SCALE = H=1"=10' V=1"=5'	CHECKED -	REVISD -
PLOT DATE = 6/20/2012	DATE -	REVISD -

**STATE OF ILLINOIS
DEPARTMENT OF TRANSPORTATION**

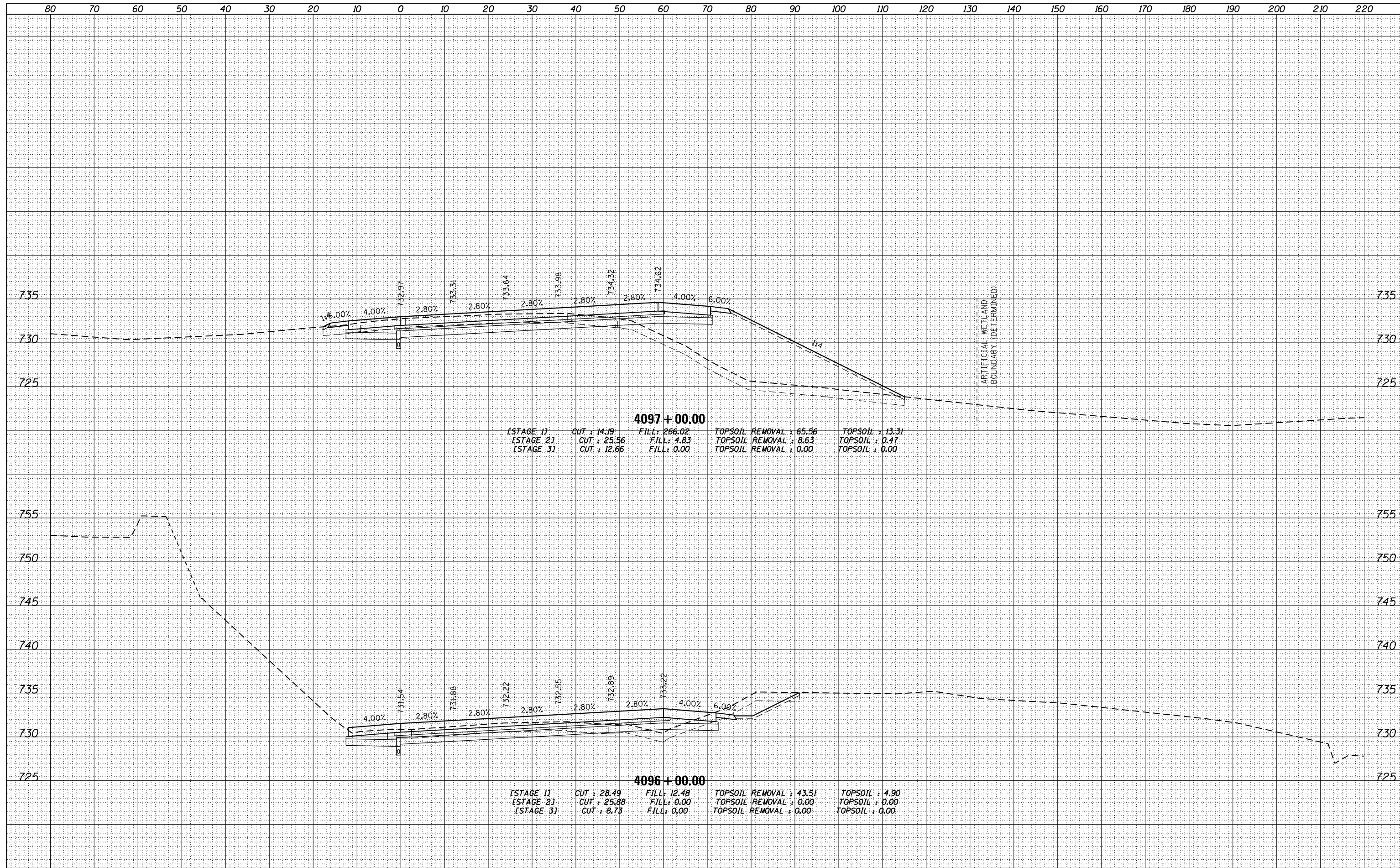
**CROSS SECTIONS
MAINLINE I-94 (NORTHBOUND)**

SCALE: H: 1" = 10' V: 1" = 5' SHEET 43 OF 110 SHEETS STA. 4094+00.00 TO STA. 4095+00.00

F.A. RTE.	SECTION	COUNTY	TOTAL SHEETS	SHEET NO.
94	49-1-R-1	LAKE	677	548
CONTRACT NO. 60L77			ILLINOIS FED. AID PROJECT	

DATE	
BY	
FINISHED SURVEY	
PLOTTED TEMPLATE	
NOTE BOOK	
AREAS CHECKED	
NO.	

DATE	
BY	
ORIGINAL SURVEY	
PLOTTED TEMPLATE	
NOTE BOOK	
AREAS CHECKED	
NO.	



4097 + 00.00

[STAGE 1]	CUT : 14.19	FILL : 266.02	TOPSOIL REMOVAL : 65.56	TOPSOIL : 13.31
[STAGE 2]	CUT : 25.56	FILL : 4.83	TOPSOIL REMOVAL : 8.63	TOPSOIL : 0.47
[STAGE 3]	CUT : 12.66	FILL : 0.00	TOPSOIL REMOVAL : 0.00	TOPSOIL : 0.00

4096 + 00.00

[STAGE 1]	CUT : 28.49	FILL : 12.48	TOPSOIL REMOVAL : 43.51	TOPSOIL : 4.90
[STAGE 2]	CUT : 25.88	FILL : 0.00	TOPSOIL REMOVAL : 0.00	TOPSOIL : 0.00
[STAGE 3]	CUT : 8.73	FILL : 0.00	TOPSOIL REMOVAL : 0.00	TOPSOIL : 0.00

FILE NAME = D:\60L77-SHT-XSC_P94NBT.dgn

USER NAME = default
 DESIGNED -
 DRAWN -
 CHECKED -
 DATE -

REVISED -
 REVISED -
 REVISED -
 REVISED -

**STATE OF ILLINOIS
 DEPARTMENT OF TRANSPORTATION**

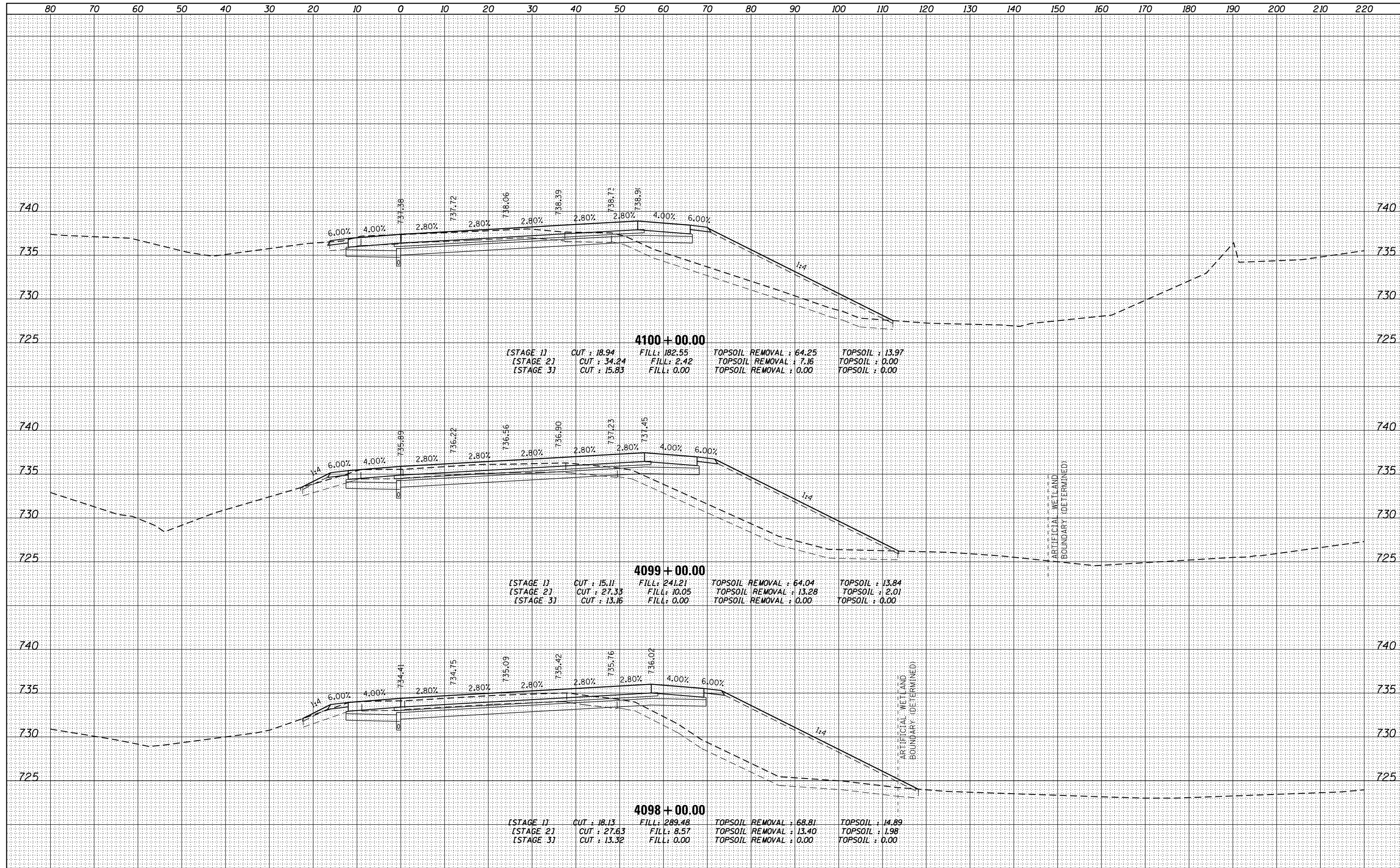
**CROSS SECTIONS
 MAINLINE I-94 (NORTHBOUND)**

SCALE: $\frac{1}{4}'' = 10'$ SHEET 44 OF 110 SHEETS STA. 4096+00.00 TO STA. 4097+00.00

F.A. RTE.	SECTION	COUNTY	TOTAL SHEETS	SHEET NO.
94	49-1-R-1	LAKE	677	549
CONTRACT NO. 60L77				

DATE	
BY	
FINISHED SURVEY	
PLOTTED	
TEMPLATE	
NOTE BOOK	
AREAS CHECKED	
NO.	

DATE	
BY	
ORIGINAL SURVEY	
PLOTTED	
TEMPLATE	
NOTE BOOK	
AREAS CHECKED	
NO.	



FILE NAME = D:\60L77-SHT-XSC_P94NBT.dgn

USER NAME = default	DESIGNED -	REVISED -
	DRAWN -	REVISED -
PLOT SCALE = H=1"=10' V=1"=5'	CHECKED -	REVISED -
PLOT DATE = 6/20/2012	DATE -	REVISED -

**STATE OF ILLINOIS
DEPARTMENT OF TRANSPORTATION**

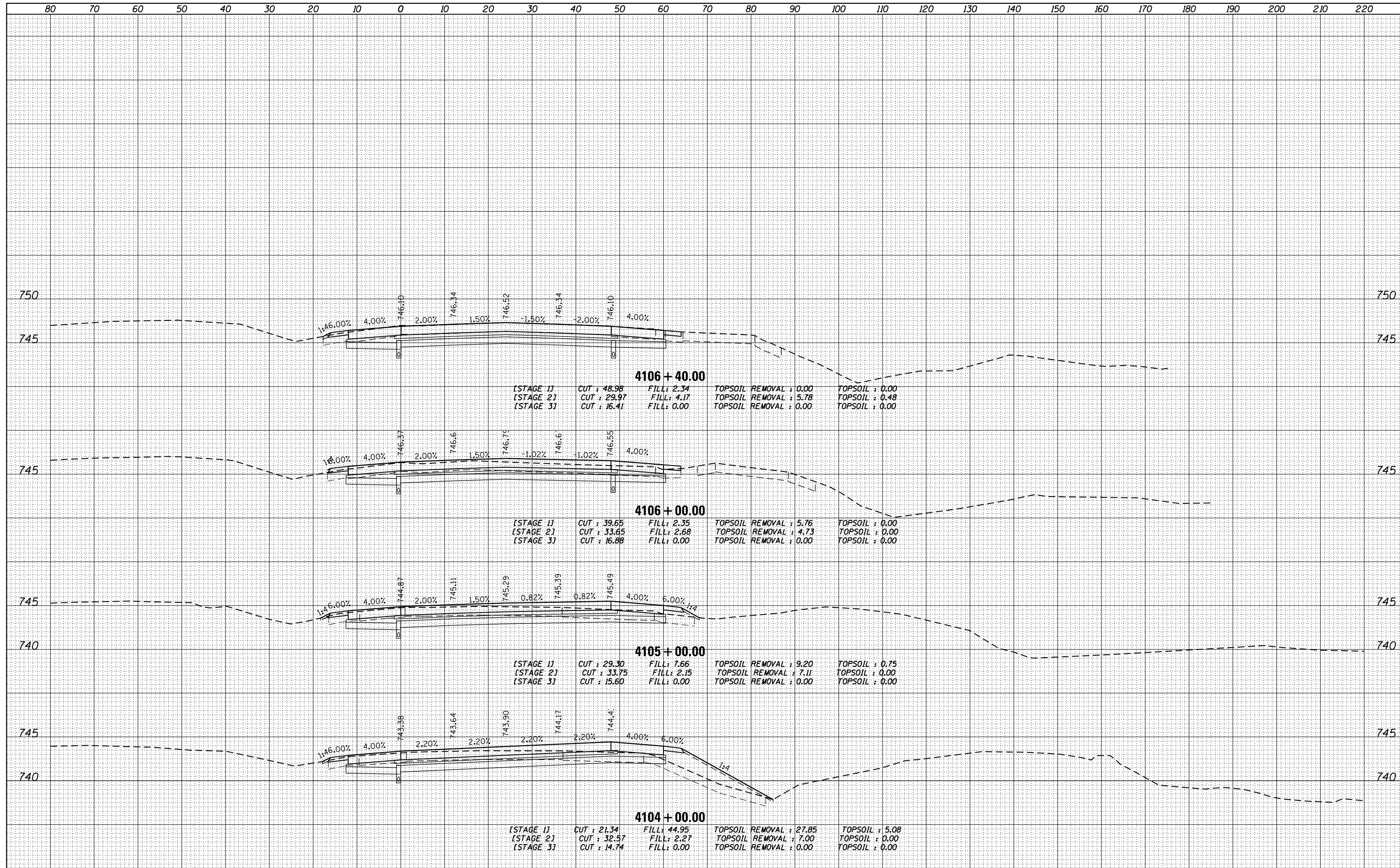
**CROSS SECTIONS
MAINLINE I-94 (NORTHBOUND)**

SCALE: $\frac{1}{4}$ " = 1' = $\frac{10}{1}$ "
SHEET 45 OF 110 SHEETS STA. 4098+00.00 TO STA. 4100+00.00

F.A. RTE.	SECTION	COUNTY	TOTAL SHEETS	SHEET NO.
94	49-1-R-1	LAKE	677	550
CONTRACT NO. 60L77				
ILLINOIS FED. AID PROJECT				

DATE	
BY	
FINISHED SURVEY	
PLOTTED	
TEMPLATE	
NOTE BOOK	
AREAS CHECKED	
NO.	

DATE	
BY	
ORIGINAL SURVEY	
NOTE BOOK	
AREAS CHECKED	
NO.	



FILE NAME = D:\60L77-SHT-XSC_P94NBT.dgn

USER NAME = default	DESIGNED -	REVISD -
	DRAWN -	REVISD -
PLOT SCALE = H=1"=10' V=1"=5'	CHECKED -	REVISD -
PLOT DATE = 6/20/2012	DATE -	REVISD -

**STATE OF ILLINOIS
DEPARTMENT OF TRANSPORTATION**

**CROSS SECTIONS
MAINLINE I-94 (NORTHBOUND)**

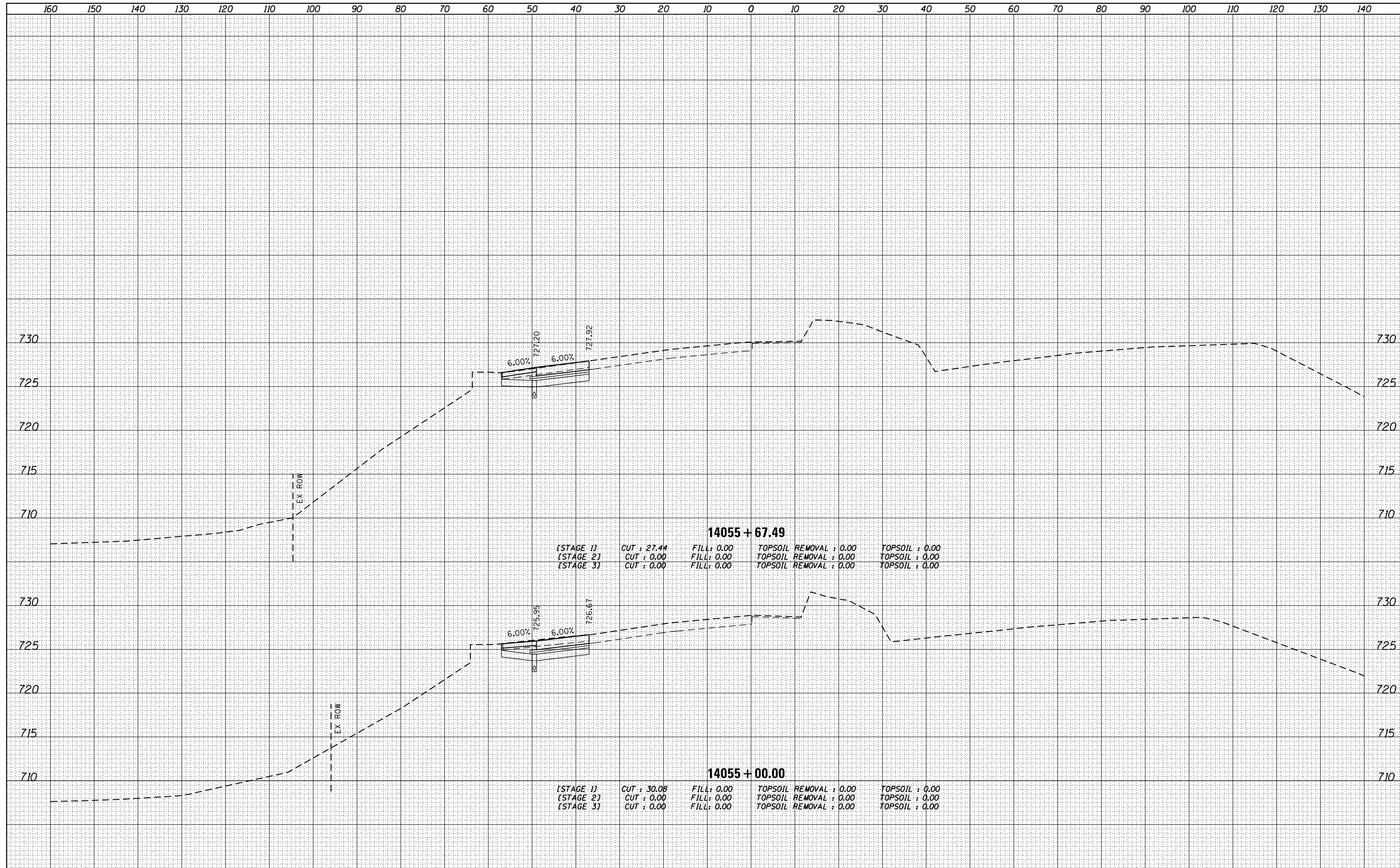
SCALE: $\frac{1}{4}'' = 1'$ $\frac{1}{8}'' = 10'$

SHEET 47 OF 110 SHEETS STA. 4104+00.00 TO STA. 4106+40.00

F.A. RTE.	SECTION	COUNTY	TOTAL SHEETS	SHEET NO.
94	49-1-R-1	LAKE	677	552
CONTRACT NO. 60L77			ILLINOIS FED. AID PROJECT	

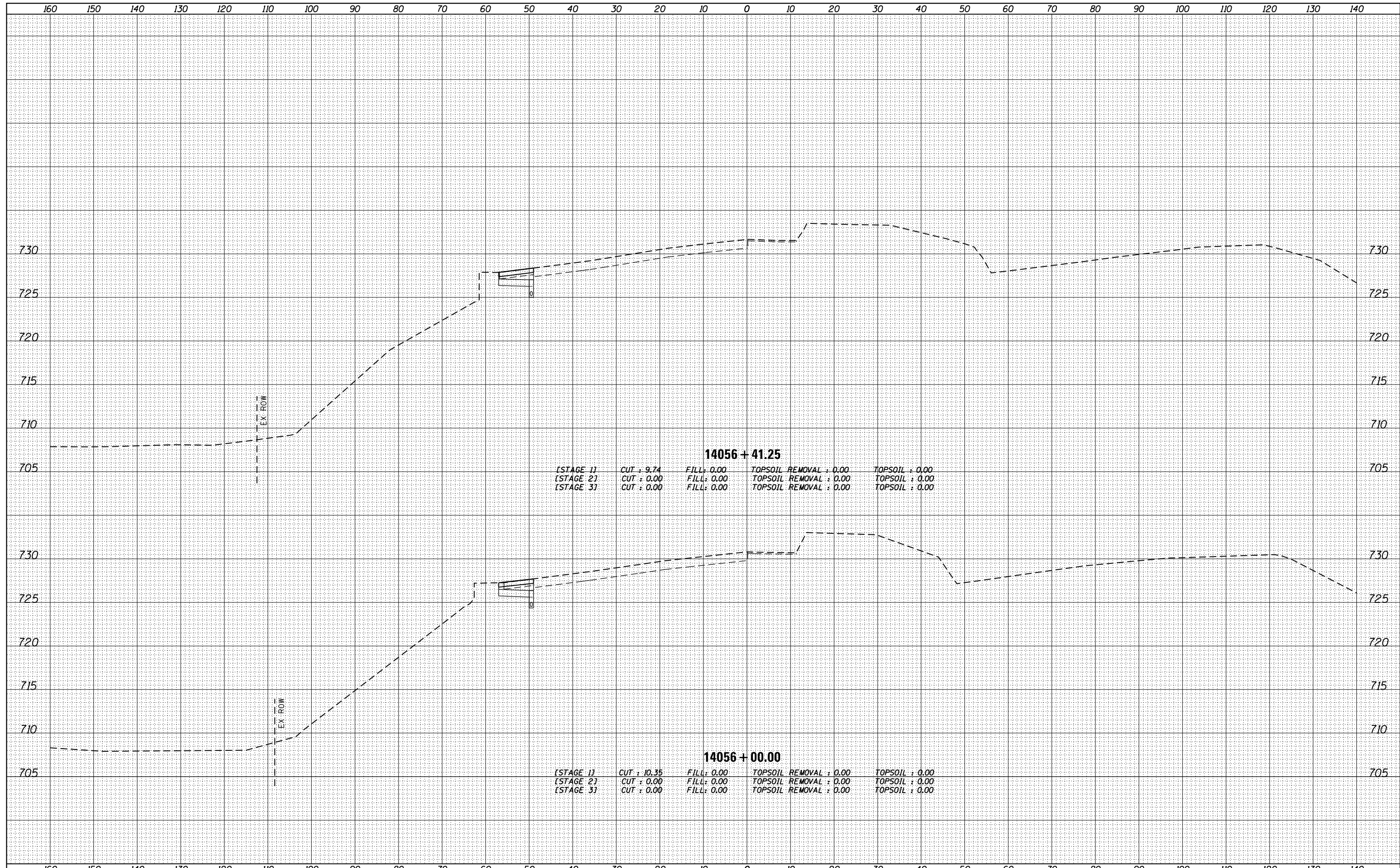
DATE	
BY	
FINISHED SURVEY	
PLOTTED	
TEMPLATE	
NOTE BOOK	
AREAS CHECKED	
NO.	

DATE	
BY	
ORIGINAL SURVEY	
PLOTTED	
TEMPLATE	
NOTE BOOK	
AREAS CHECKED	
NO.	



DATE	
BY	
FINISHED SURVEY	
NOTED SURVEY	
PLOTTED SURVEY	
TEMPLATE SURVEY	
AREAS SURVEY	
CHECKED SURVEY	

DATE	
BY	
ORIGINAL SURVEY	
NOTED SURVEY	
PLOTTED SURVEY	
TEMPLATE SURVEY	
AREAS SURVEY	
CHECKED SURVEY	



FILE NAME = D:\60L77-SHT-XSC-P94SHT.dgn

USER NAME = default	DESIGNED -	REVISD -
	DRAWN -	REVISD -
PLOT SCALE = H=1"=10' V=1"=5'	CHECKED -	REVISD -
PLOT DATE = 6/20/2012	DATE -	REVISD -

**STATE OF ILLINOIS
DEPARTMENT OF TRANSPORTATION**

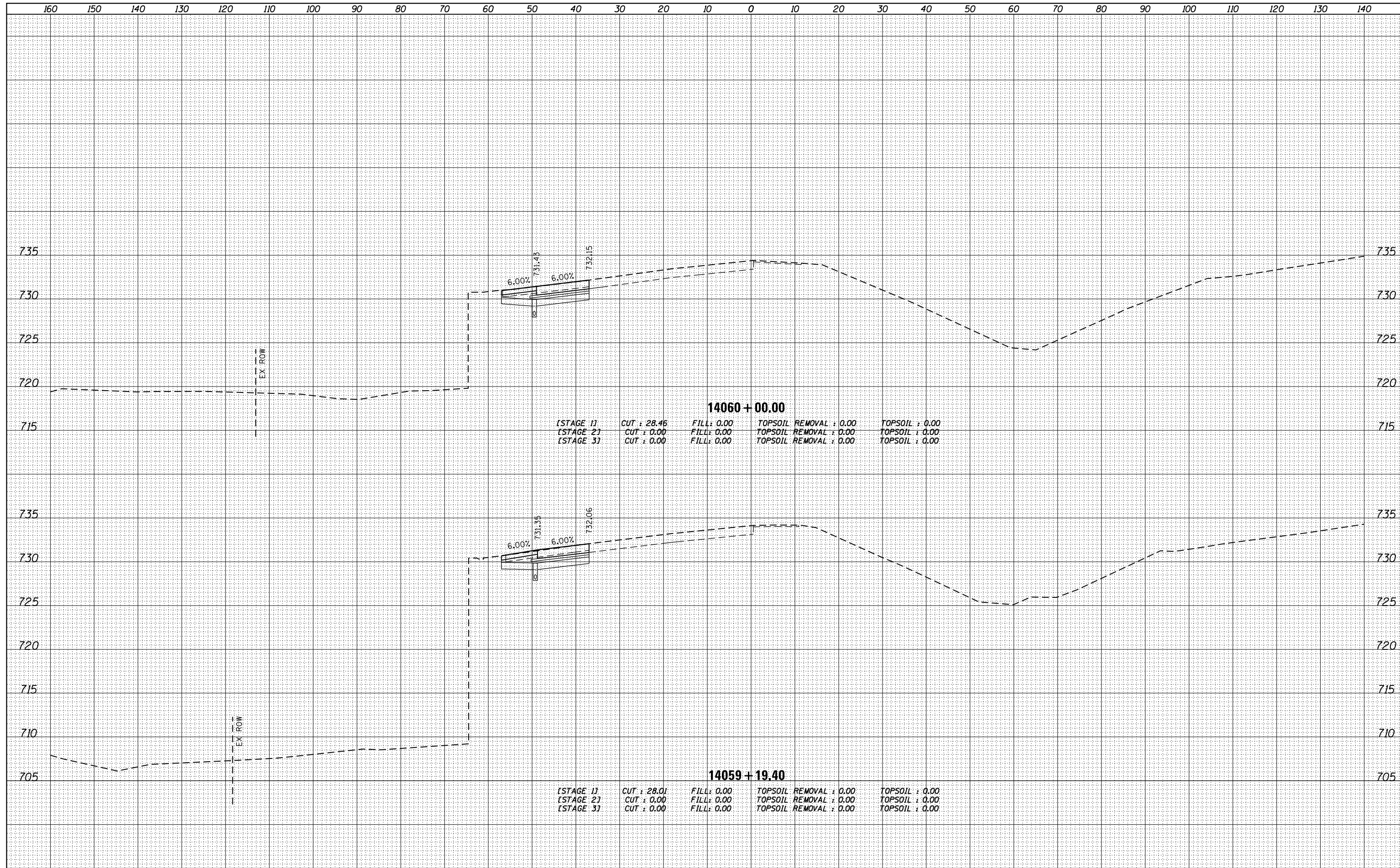
**CROSS SECTIONS
MAINLINE I-94 (SOUTHBOUND)**

SCALE: H: 1" = 10' V: 1" = 5' SHEET 50 OF 110 SHEETS STA. 14056+00.00 TO STA. 14056+41.25

F.A. RTÉ.	SECTION	COUNTY	TOTAL SHEETS	SHEET NO.
94	49-1-R-1	LAKE	677	555
CONTRACT NO. 60L77			ILLINOIS FED. AID PROJECT	

DATE	
BY	
FINAL SURVEY	SURVEYED
NOTE BOOK	PLOTTED
NO.	TEMPLATE
	AREAS CHECKED

DATE	
BY	
ORIGINAL SURVEY	SURVEYED
NOTE BOOK	PLOTTED
NO.	TEMPLATE
	AREAS CHECKED



14060+00.00

[STAGE 1]	CUT : 28.46	FILL : 0.00	TOPSOIL REMOVAL : 0.00	TOPSOIL : 0.00
[STAGE 2]	CUT : 0.00	FILL : 0.00	TOPSOIL REMOVAL : 0.00	TOPSOIL : 0.00
[STAGE 3]	CUT : 0.00	FILL : 0.00	TOPSOIL REMOVAL : 0.00	TOPSOIL : 0.00

14059+19.40

[STAGE 1]	CUT : 28.01	FILL : 0.00	TOPSOIL REMOVAL : 0.00	TOPSOIL : 0.00
[STAGE 2]	CUT : 0.00	FILL : 0.00	TOPSOIL REMOVAL : 0.00	TOPSOIL : 0.00
[STAGE 3]	CUT : 0.00	FILL : 0.00	TOPSOIL REMOVAL : 0.00	TOPSOIL : 0.00

FILE NAME = D:\60L77-SHT-XSC_P94SHT.dgn

USER NAME = default	DESIGNED -	REVISD -
	DRAWN -	REVISD -
PLOT SCALE = H=1"=10' V=1"=5'	CHECKED -	REVISD -
PLOT DATE = 6/20/2012	DATE -	REVISD -

**STATE OF ILLINOIS
DEPARTMENT OF TRANSPORTATION**

**CROSS SECTIONS
MAINLINE I-94 (SOUTHBOUND)**

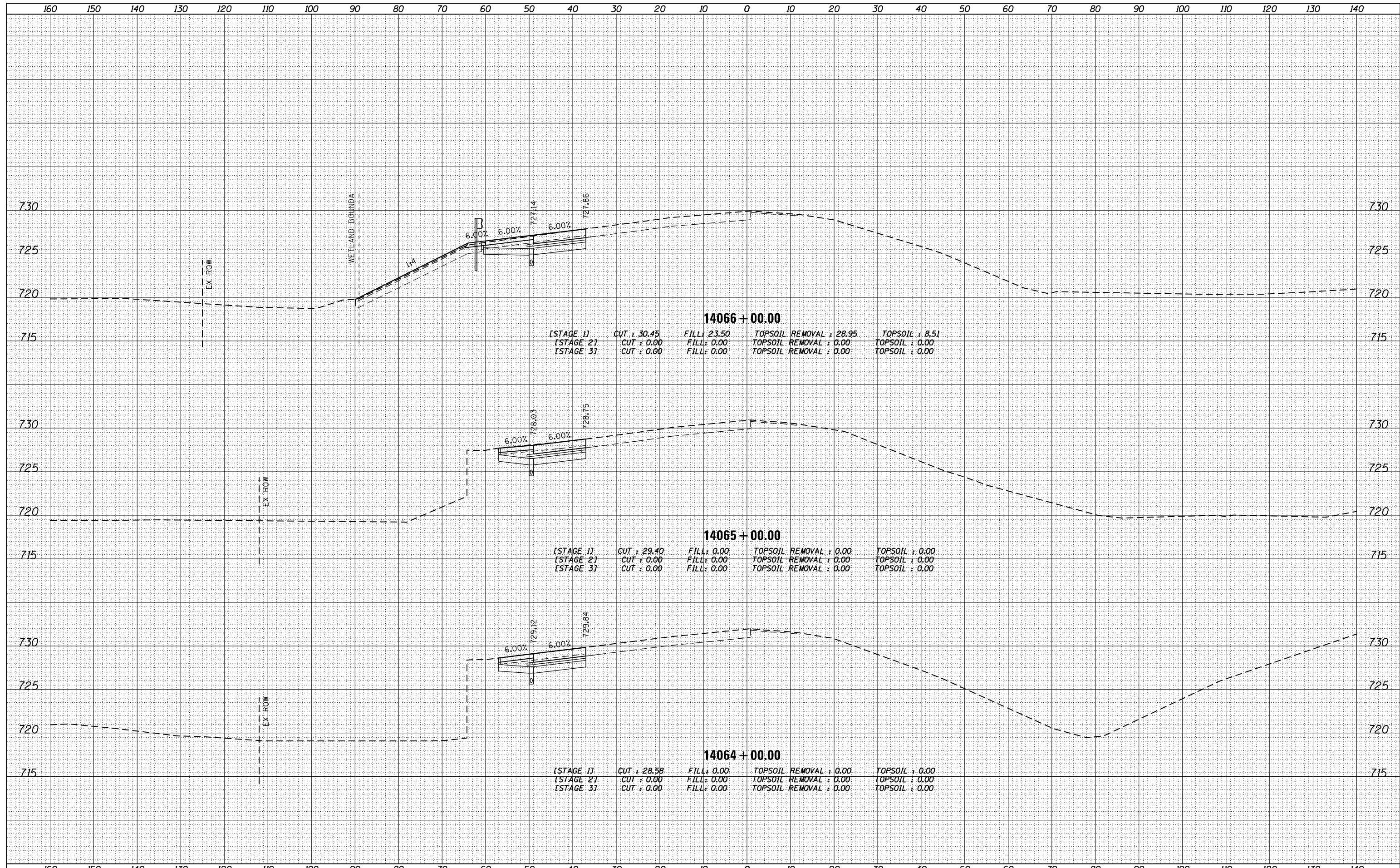
SCALE: $\frac{1}{4}$ " = 1' $\frac{1}{8}$ " = 2' SHEET 52 OF 110 SHEETS STA. 14059+19.40 TO STA. 14060+00.00

F.A. RTE.	SECTION	COUNTY	TOTAL SHEETS	SHEET NO.
94	49-1-R-1	LAKE	677	557
				CONTRACT NO. 60L77

ILLINOIS FED. AID PROJECT

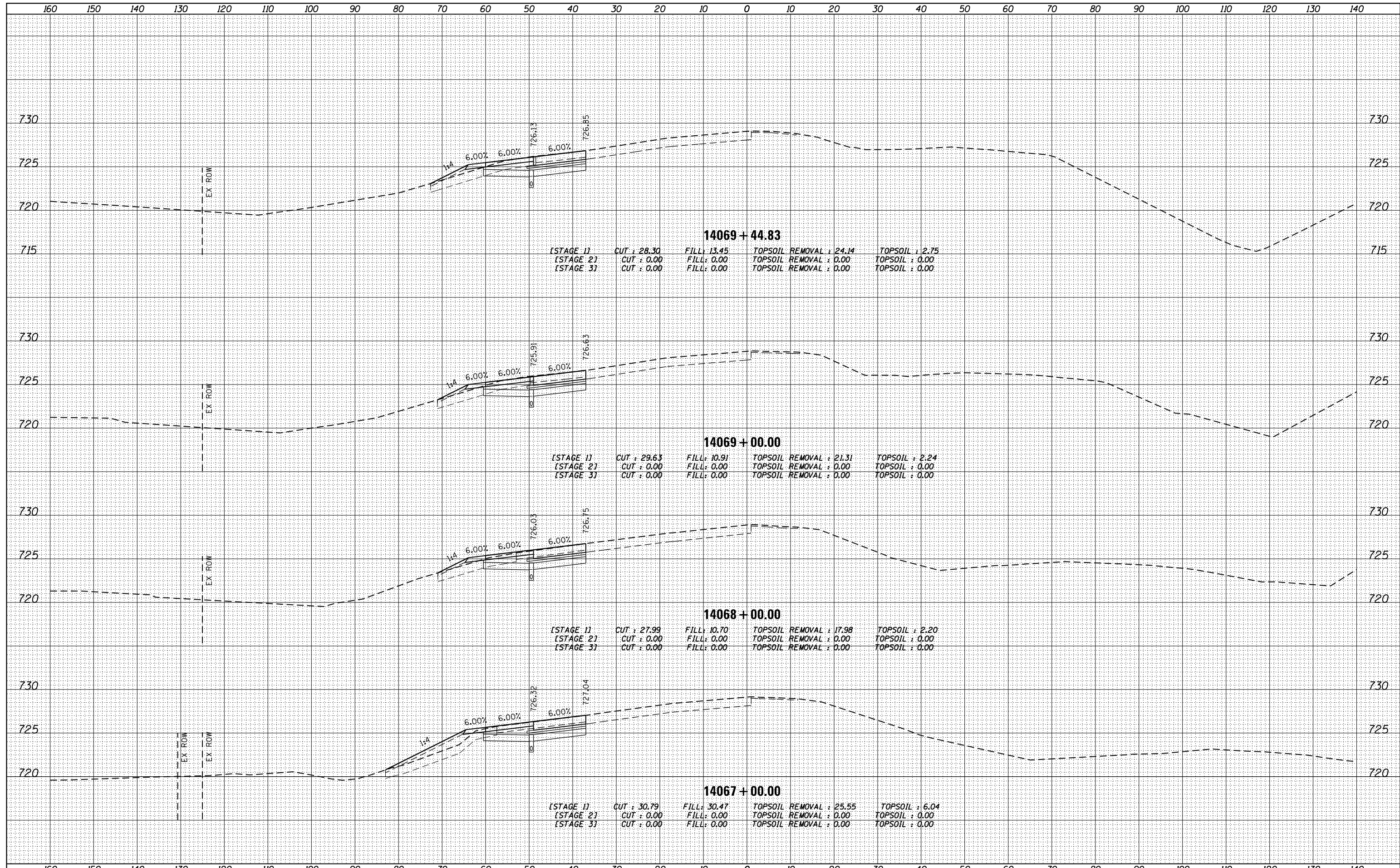
BY	DATE
SURVEYED	
PLOTTED	
TEMPLATE	
AREAS	
CHECKED	
NO.	

BY	DATE
ORIGINAL	
SURVEY	
PLOTTED	
TEMPLATE	
AREAS	
CHECKED	
NO.	



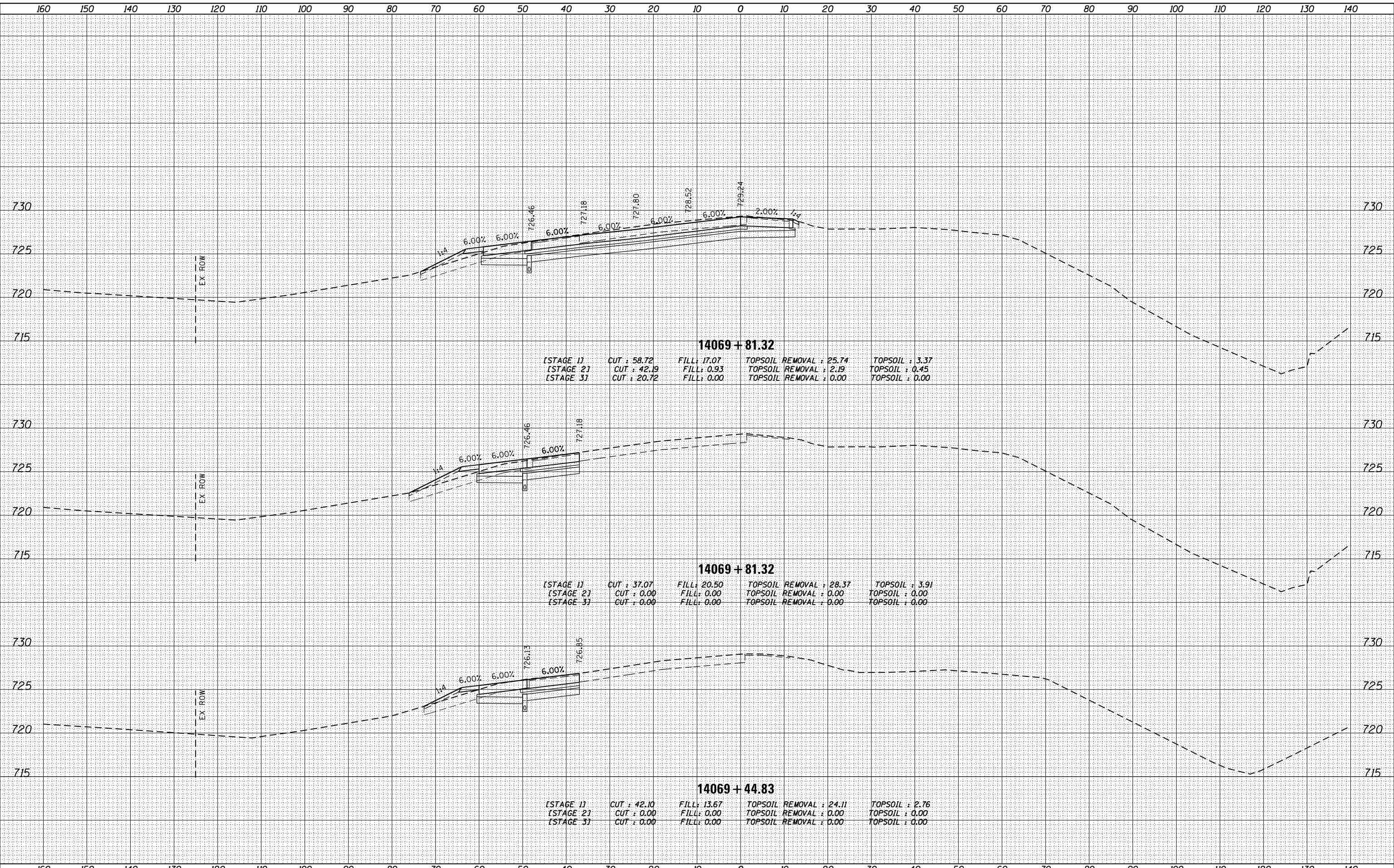
DATE	
BY	
FINAL SURVEY	SURVEYED
NOTE BOOK	PLOTTED
NO.	TEMPLATE
	AREAS
	CHECKED

DATE	
BY	
ORIGINAL SURVEY	SURVEYED
NOTE BOOK	PLOTTED
NO.	TEMPLATE
	AREAS
	CHECKED



BY	DATE
FINAL SURVEY	SURVEYED
NOTE BOOK	PLOTTED
NO.	TEMPLATE
	AREAS
	CHECKED


BY	DATE
ORIGINAL SURVEY	SURVEYED
NOTE BOOK	PLOTTED
NO.	TEMPLATE
	AREAS
	CHECKED



FILE NAME = D160L77-SHT-XSC_P94SBT.dgn	USER NAME = default	DESIGNED -	REVISIED -	STATE OF ILLINOIS DEPARTMENT OF TRANSPORTATION	CROSS SECTIONS MAINLINE I-94 (SOUTHBOUND)	SCALE: $\frac{1}{4}$ " = 1' = $\frac{1}{8}$ "	SHEET 56 OF 110 SHEETS	STA. 14069+44.84 TO STA.14069+81.32
	PLOT SCALE = H=1"=10' V=1"=5'	DRAWN -	REVISIED -				F.A. RTÉ. 94	SECTION 49-1-R-1
PLOT DATE = 6/20/2012	DATE -	CHECKED -	REVISIED -			CONTRACT NO. 60L77		ILLINOIS FED. AID PROJECT

DATE	
BY	
FINAL SURVEY	SURVEYED
NOTE BOOK	PLOTTED
NO.	TEMPLATE
	AREAS
	CHECKED

DATE	
BY	
ORIGINAL SURVEY	SURVEYED
NOTE BOOK	PLOTTED
NO.	TEMPLATE
	AREAS
	CHECKED



FILE NAME = D:\60L77-SHT-XSC_P94SBT.dgn

USER NAME = default	DESIGNED -	REVISD -
	DRAWN -	REVISD -
PLOT SCALE = H=1"=10' V=1"=5'	CHECKED -	REVISD -
PLOT DATE = 6/20/2012	DATE -	REVISD -

**STATE OF ILLINOIS
DEPARTMENT OF TRANSPORTATION**

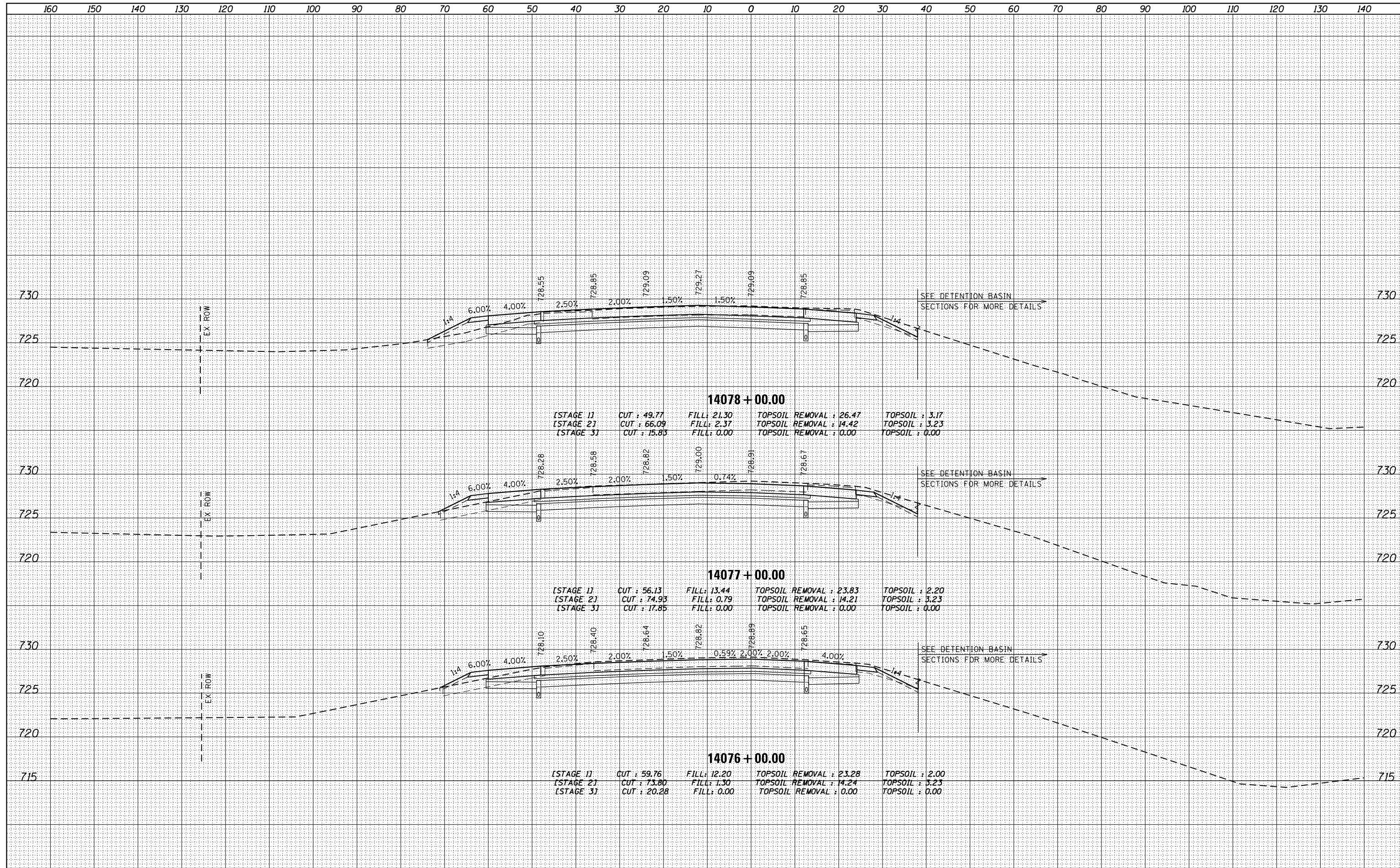
**CROSS SECTIONS
MAINLINE I-94 (SOUTHBOUND)**

SCALE: $\frac{1}{4}$ " = 1' $\frac{1}{8}$ " = 2' SHEET 57 OF 110 SHEETS STA. 14070+00.00 TO STA. 14072+00.00

F.A. RTE.	SECTION	COUNTY	TOTAL SHEETS	SHEET NO.
94	49-1-R-1	LAKE	677	562
				CONTRACT NO. 60L77
ILLINOIS FED. AID PROJECT				

DATE	
BY	
FINAL SURVEY	SURVEYED
NOTE BOOK	PLOTTED
NO.	TEMPLATE
	AREAS CHECKED

DATE	
BY	
ORIGINAL SURVEY	SURVEYED
NOTE BOOK	PLOTTED
NO.	TEMPLATE
	AREAS CHECKED



FILE NAME = D:\60L77-SHT-XSC_P945BT.dgn

USER NAME = default	DESIGNED -	REVISD -
	DRAWN -	REVISD -
PLOT SCALE = H=1"=10' V=1"=5'	CHECKED -	REVISD -
PLOT DATE = 6/20/2012	DATE -	REVISD -

**STATE OF ILLINOIS
DEPARTMENT OF TRANSPORTATION**

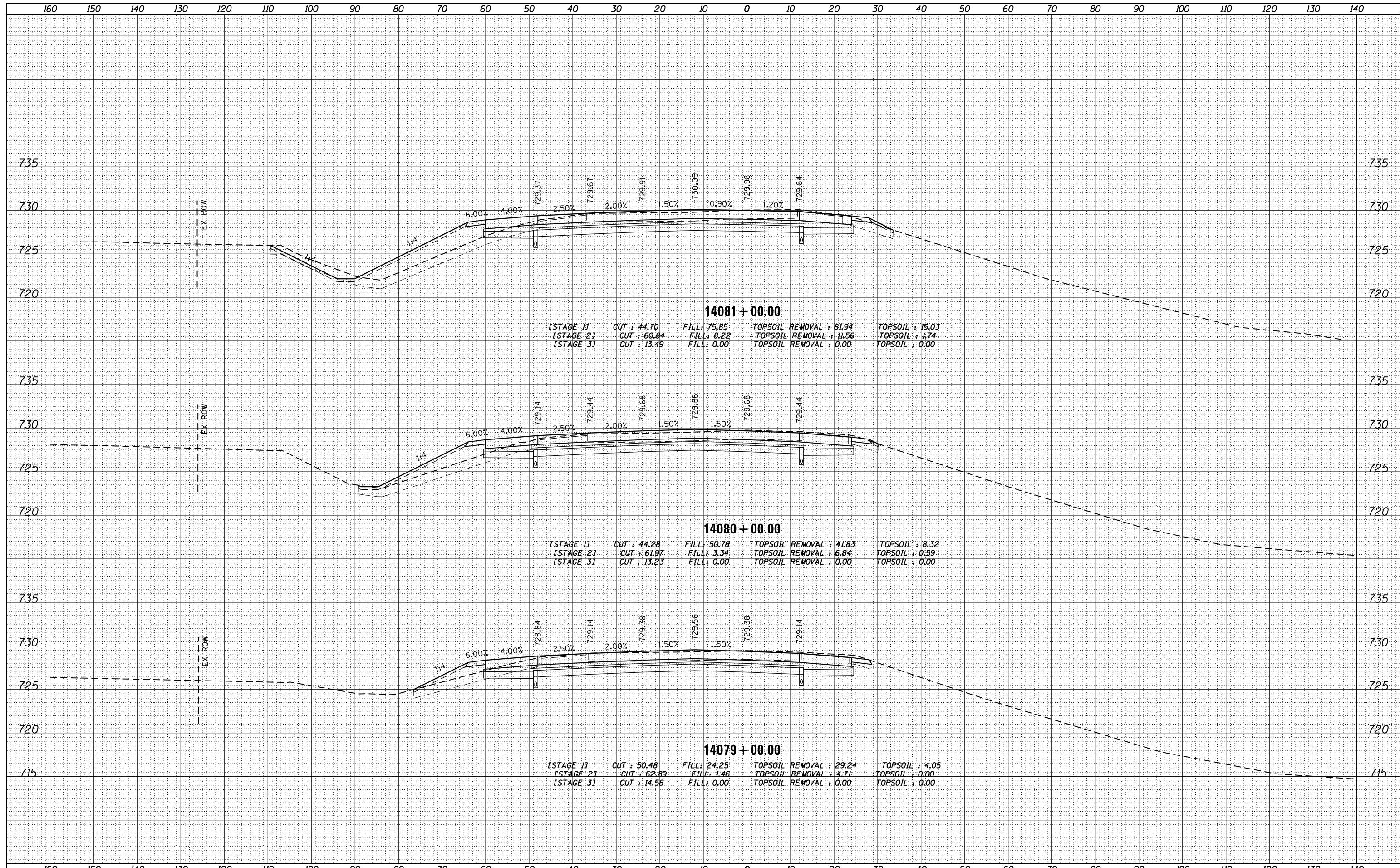
**CROSS SECTIONS
MAINLINE I-94 (SOUTHBOUND)**

SCALE: $\frac{1}{4}'' = 1'$ $\frac{1}{8}'' = 10'$ SHEET 59 OF 110 SHEETS STA. 14076+00.00 TO STA. 14078+00.00

F.A. RTE.	SECTION	COUNTY	TOTAL SHEETS	SHEET NO.
94	49-1-R-1	LAKE	677	564
				CONTRACT NO. 60L77
ILLINOIS FED. AID PROJECT				

DATE	
BY	
SURVEYED	
PLOTTED	
TEMPLATE	
AREAS	
CHECKED	
FINAL SURVEY	
NOTE BOOK	
NO.	

DATE	
BY	
SURVEYED	
PLOTTED	
TEMPLATE	
AREAS	
CHECKED	
ORIGINAL SURVEY	
NOTE BOOK	
NO.	



14081 + 00.00
 [STAGE 1] CUT : 44.70 FILL : 75.85 TOPSOIL REMOVAL : 61.94 TOPSOIL : 15.03
 [STAGE 2] CUT : 60.84 FILL : 8.22 TOPSOIL REMOVAL : 11.56 TOPSOIL : 1.74
 [STAGE 3] CUT : 13.49 FILL : 0.00 TOPSOIL REMOVAL : 0.00 TOPSOIL : 0.00

14080 + 00.00
 [STAGE 1] CUT : 44.28 FILL : 50.78 TOPSOIL REMOVAL : 41.83 TOPSOIL : 8.32
 [STAGE 2] CUT : 61.97 FILL : 3.34 TOPSOIL REMOVAL : 6.84 TOPSOIL : 0.59
 [STAGE 3] CUT : 13.23 FILL : 0.00 TOPSOIL REMOVAL : 0.00 TOPSOIL : 0.00

14079 + 00.00
 [STAGE 1] CUT : 50.48 FILL : 24.25 TOPSOIL REMOVAL : 29.24 TOPSOIL : 4.05
 [STAGE 2] CUT : 62.89 FILL : 1.46 TOPSOIL REMOVAL : 4.71 TOPSOIL : 0.00
 [STAGE 3] CUT : 14.58 FILL : 0.00 TOPSOIL REMOVAL : 0.00 TOPSOIL : 0.00

FILE NAME = D:\60L77-SHT-XSC-P945BT.dgn

USER NAME = default
 DESIGNED -
 DRAWN -
 CHECKED -
 DATE -

REVISED -
 REVISED -
 REVISED -
 REVISED -

**STATE OF ILLINOIS
 DEPARTMENT OF TRANSPORTATION**

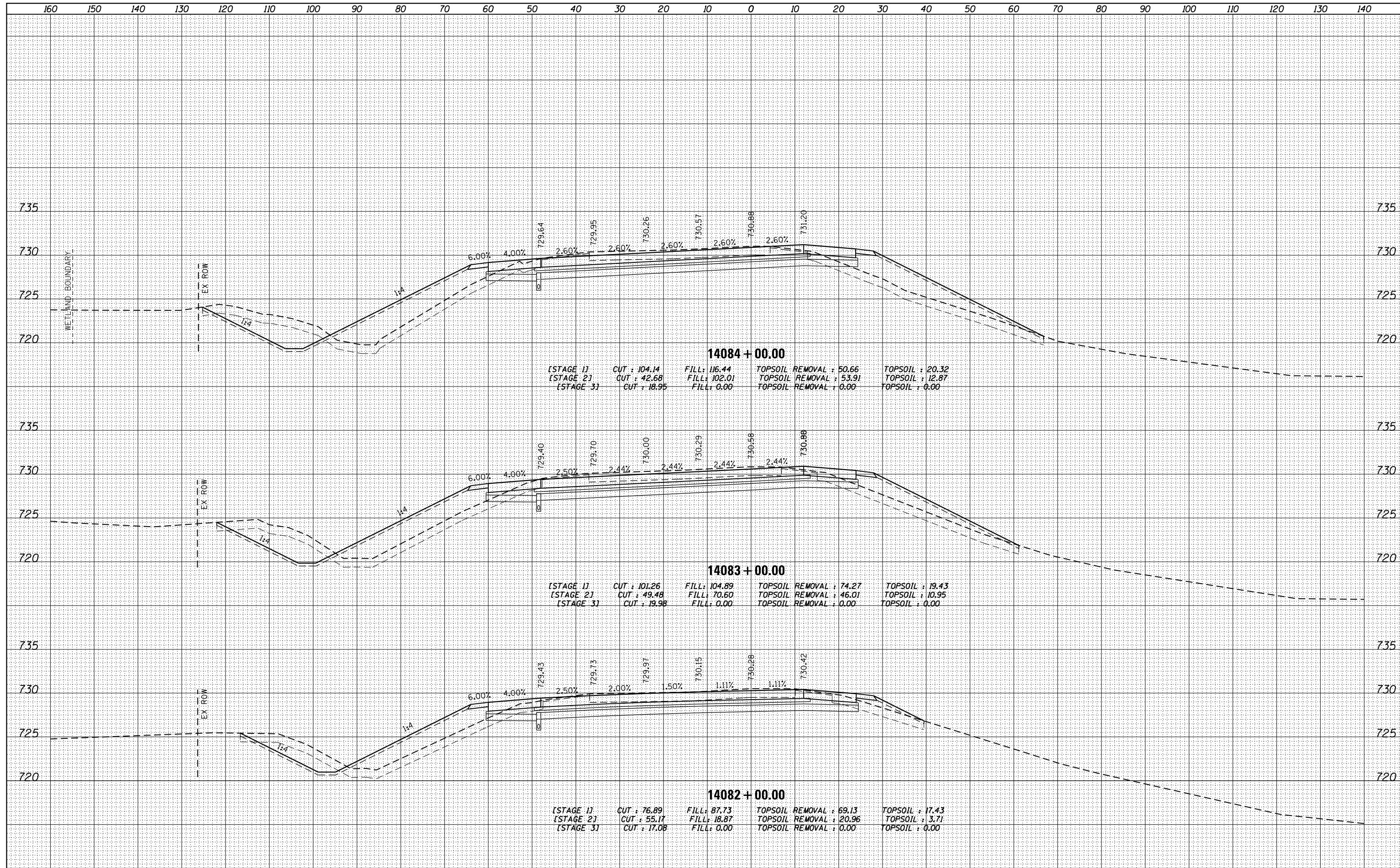
**CROSS SECTIONS
 MAINLINE I-94 (SOUTHBOUND)**

SCALE: $\frac{1}{4}'' = 1'$ $\frac{1}{8}'' = 10'$ SHEET 60 OF 110 SHEETS STA. 14079+00.00 TO STA. 14081+00.00

F.A. RTE.	SECTION	COUNTY	TOTAL SHEETS	SHEET NO.
94	49-1-R-1	LAKE	677	565
			CONTRACT NO. 60L77	
ILLINOIS FED. AID PROJECT				

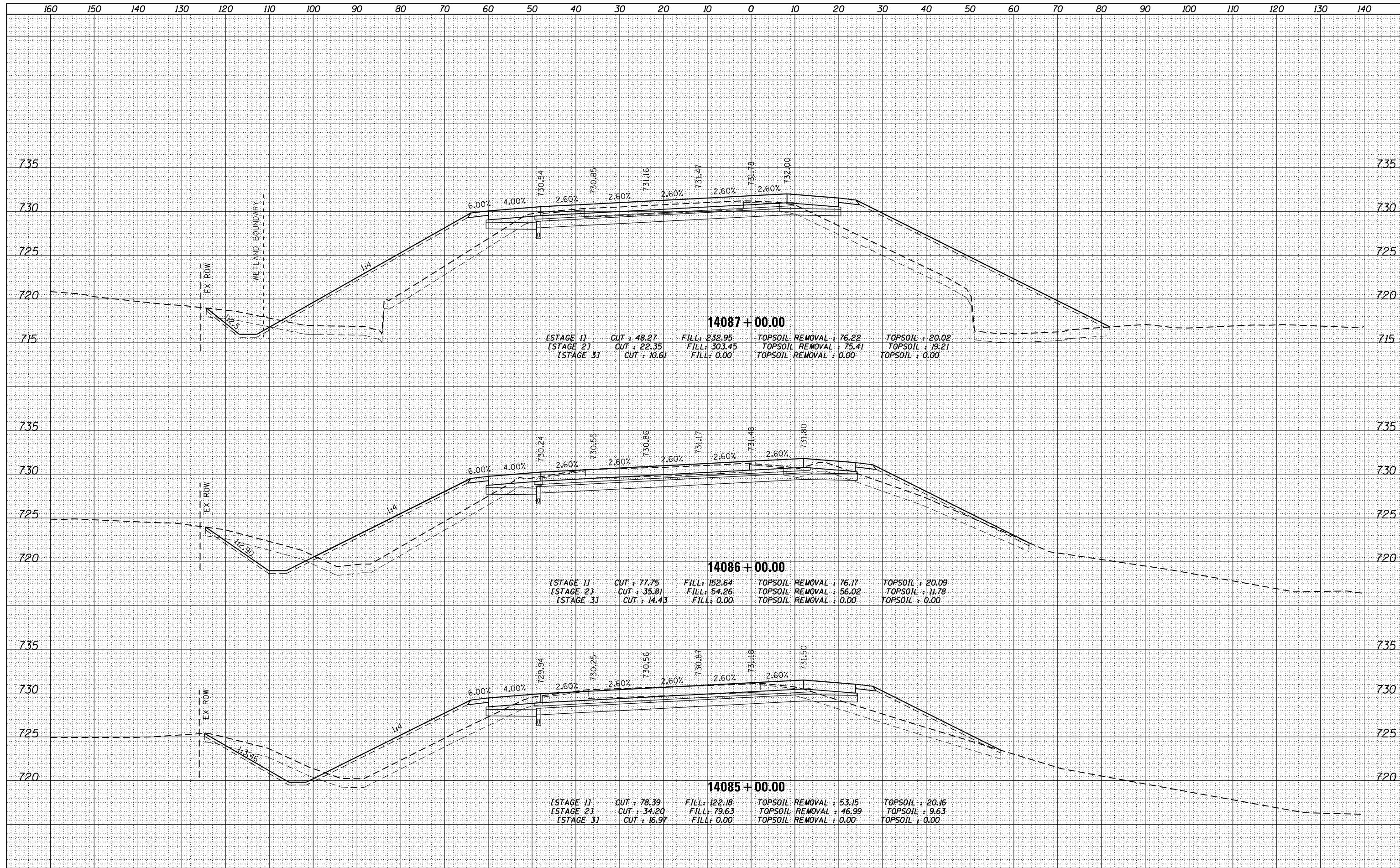
BY	DATE
FINAL SURVEY	SURVEYED
NOTE BOOK	PLOTTED
	TEMPLATE
	AREAS
	CHECKED

BY	DATE
ORIGINAL SURVEY	SURVEYED
NOTE BOOK	PLOTTED
	TEMPLATE
	AREAS
	CHECKED



DATE	
BY	
FINAL SURVEY	SURVEYED
NOTE BOOK	PLOTTED
NO.	TEMPLATE
	AREAS CHECKED
	AREAS CHECKED

DATE	
BY	
ORIGINAL SURVEY	SURVEYED
NOTE BOOK	PLOTTED
NO.	TEMPLATE
	AREAS CHECKED
	AREAS CHECKED



FILE NAME = D:\60L77-SHT-XSC_P94SBT.dgn

USER NAME = default	DESIGNED -	REVISED -
	DRAWN -	REVISED -
PLOT SCALE = H=1"=10' V=1"=5'	CHECKED -	REVISED -
PLOT DATE = 6/20/2012	DATE -	REVISED -

**STATE OF ILLINOIS
DEPARTMENT OF TRANSPORTATION**

**CROSS SECTIONS
MAINLINE I-94 (SOUTHBOUND)**

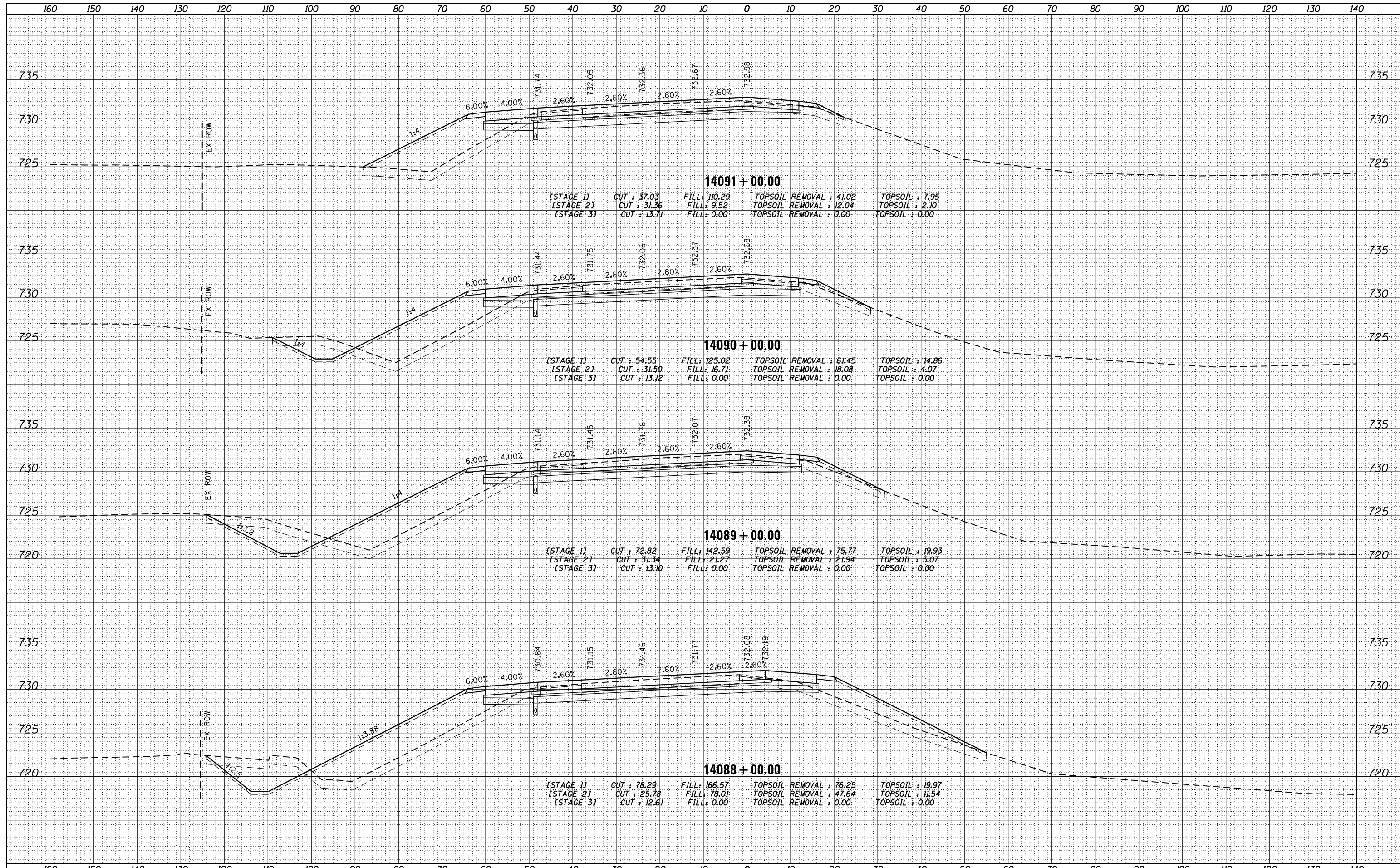
SCALE: $\frac{1}{4}$ " = 1' = $\frac{10}{1}$ '

SHEET 62 OF 110 SHEETS STA. 14085+00.00 TO STA. 14087+00.00

F.A. RTE.	SECTION	COUNTY	TOTAL SHEETS	SHEET NO.
94	49-1-R-1	LAKE	677	567
				CONTRACT NO. 60L77
ILLINOIS FED. AID PROJECT				


DATE	
BY	
FINAL SURVEY	SURVEYED
NOTE BOOK	PLOTTED
NO.	TEMPLATE
	AREAS CHECKED

DATE	
BY	
ORIGINAL SURVEY	SURVEYED
NOTE BOOK	PLOTTED
NO.	TEMPLATE
	AREAS CHECKED



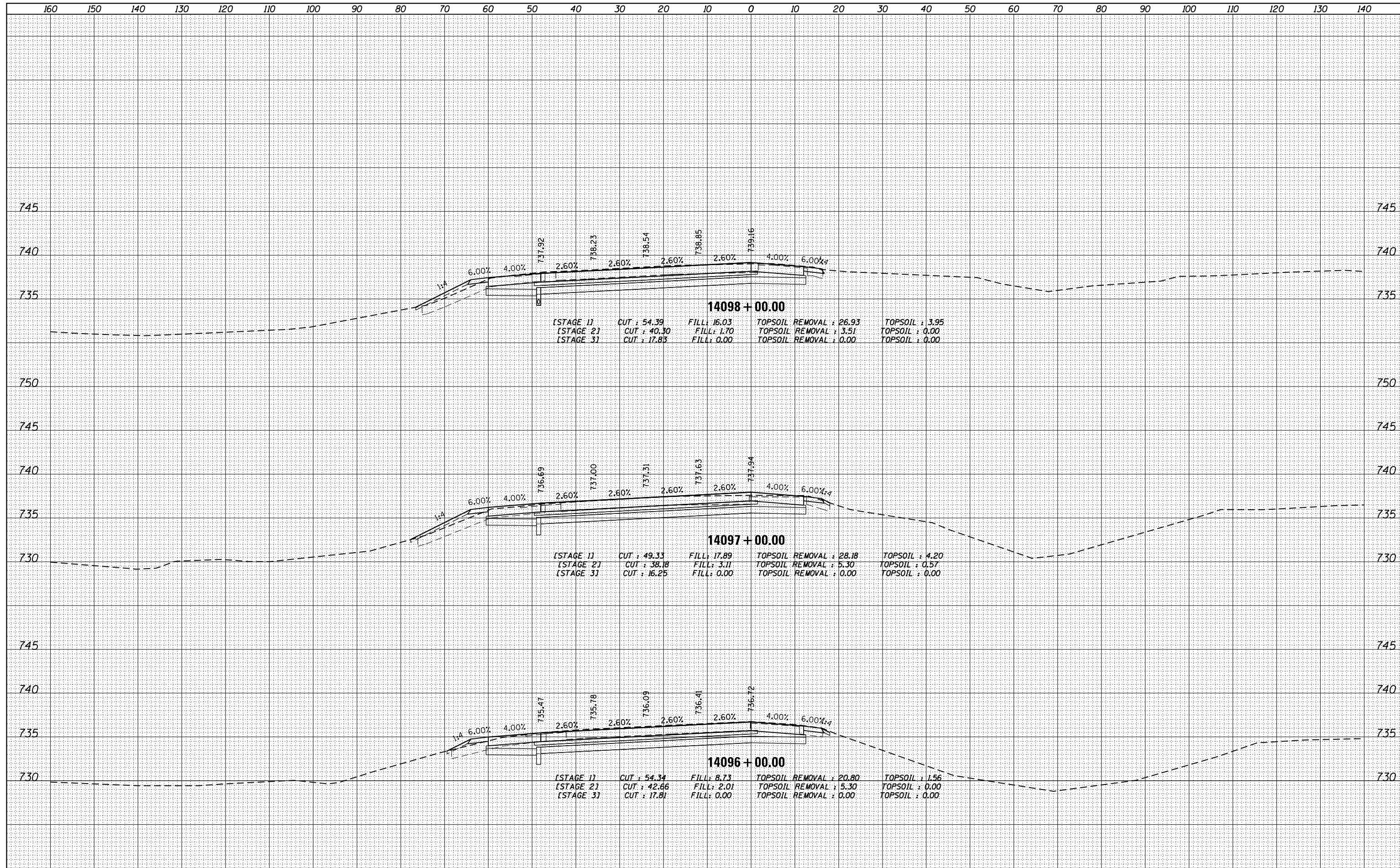
DATE	
BY	
FINAL SURVEY	SURVEYED
NOTE BOOK	PLOTTED
NO.	TEMPLATE
	AREAS CHECKED

DATE	
BY	
ORIGINAL SURVEY	SURVEYED
NOTE BOOK	PLOTTED
NO.	TEMPLATE
	AREAS CHECKED




DATE	
BY	
FINAL SURVEY	SURVEYED
NOTE BOOK	PLOTTED
NO.	TEMPLATE
	AREAS CHECKED

DATE	
BY	
ORIGINAL SURVEY	SURVEYED
NOTE BOOK	PLOTTED
NO.	TEMPLATE
	AREAS CHECKED



DATE	
BY	
FINISHED SURVEY	
PLOTTED	
TEMPLATE	
NOTE BOOK	
AREAS CHECKED	
NO.	

DATE	
BY	
ORIGINAL SURVEY	
PLOTTED	
TEMPLATE	
NOTE BOOK	
AREAS CHECKED	
NO.	



FILE NAME = D:\60L77-SHT-XSC_P94SHT.dgn
 USER NAME = default
 DESIGNED -
 DRAWN -
 CHECKED -
 DATE -

DESIGNED -
 DRAWN -
 CHECKED -
 DATE -

REVISÉ -
 REVISÉ -
 REVISÉ -
 REVISÉ -


**STATE OF ILLINOIS
 DEPARTMENT OF TRANSPORTATION**

**CROSS SECTIONS
 MAINLINE I-94 (SOUTHBOUND)**
 SCALE: $\frac{1}{4}'' = 10'$ SHEET 66 OF 110 SHEETS STA. 14099+00.00 TO STA. 14102+00.00

F.A. RTE.	SECTION	COUNTY	TOTAL SHEETS	SHEET NO.
94	49-1-R-1	LAKE	677	571
CONTRACT NO. 60L77				
ILLINOIS FED. AID PROJECT				

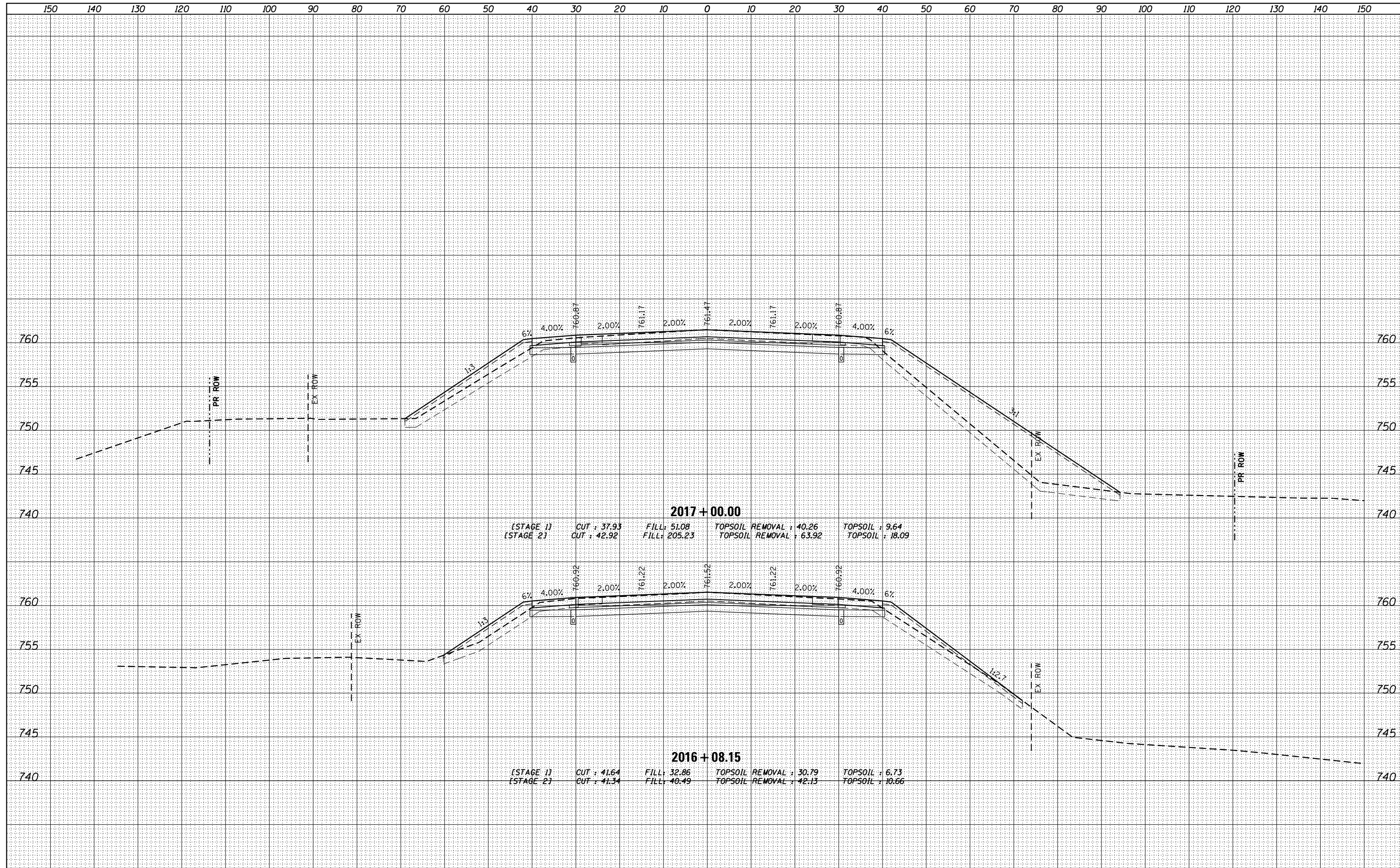
DATE	
BY	
SURVEYED	
PLOTTED	
TEMPLATE	
AREAS	
CHECKED	
NO.	

DATE	
BY	
SURVEYED	
PLOTTED	
TEMPLATE	
AREAS	
CHECKED	
NO.	



DATE	
BY	
FINISHED SURVEY	
PLOTTED	
TEMPLATE	
NOTE BOOK	
AREAS CHECKED	
NO.	

DATE	
BY	
ORIGINAL SURVEY	
PLOTTED	
TEMPLATE	
NOTE BOOK	
AREAS CHECKED	
NO.	



2017 + 00.00
 [STAGE 1] CUT : 37.93 FILL : 51.08 TOPSOIL REMOVAL : 40.26 TOPSOIL : 9.64
 [STAGE 2] CUT : 42.92 FILL : 205.23 TOPSOIL REMOVAL : 63.92 TOPSOIL : 18.09

2016 + 08.15
 [STAGE 1] CUT : 41.64 FILL : 32.86 TOPSOIL REMOVAL : 30.79 TOPSOIL : 6.73
 [STAGE 2] CUT : 41.34 FILL : 40.49 TOPSOIL REMOVAL : 42.13 TOPSOIL : 10.66

FILE NAME =
 D160L77-SHT-XSC_P_173.dgn

USER NAME = default
 DESIGNED -
 DRAWN -
 CHECKED -
 DATE - 6/20/2012

REVISED -
 REVISED -
 REVISED -
 REVISED -

**STATE OF ILLINOIS
 DEPARTMENT OF TRANSPORTATION**

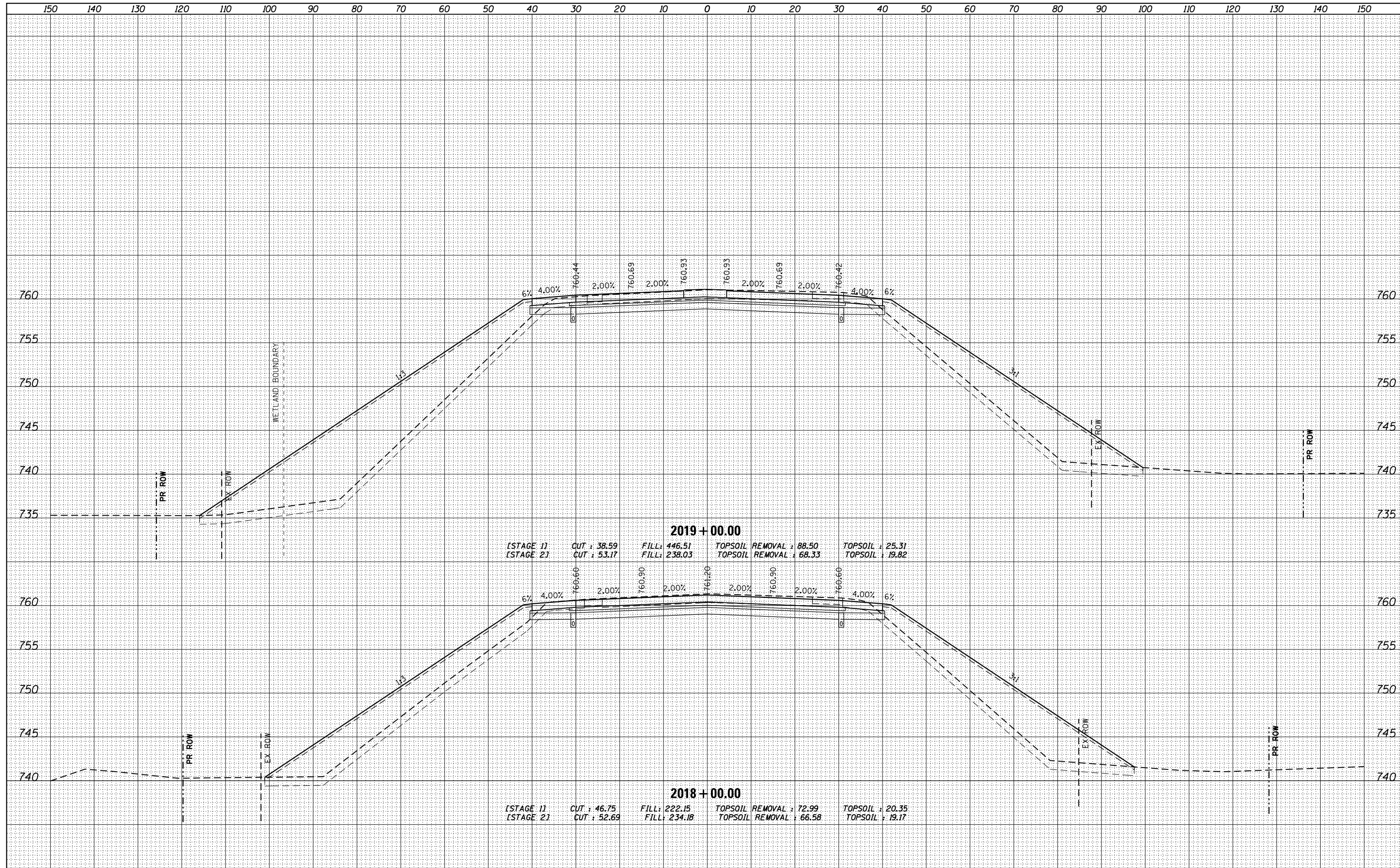
**CROSS SECTIONS
 IL 173**

SCALE: $\frac{H}{V} = \frac{1''}{10'}$ SHEET 68 OF 110 SHEETS STA. 2016+08.15 TO STA. 2017+00.00

F.A. RTE.	SECTION	COUNTY	TOTAL SHEETS	SHEET NO.
94	49-1-R-1	LAKE	677	573
CONTRACT NO. 60L77			ILLINOIS FED. AID PROJECT	

DATE	
BY	
FINAL SURVEY	SURVEYED
NOTE BOOK	PLOTTED
NO.	TEMPLATE
	AREAS CHECKED
	AREAS CHECKED

DATE	
BY	
ORIGINAL SURVEY	SURVEYED
NOTE BOOK	PLOTTED
NO.	TEMPLATE
	AREAS CHECKED
	AREAS CHECKED



FILE NAME = D:\60L77-SHT-XSC_P_173.dgn

USER NAME = default
 DESIGNED -
 DRAWN -
 CHECKED -
 DATE - 6/20/2012

REVISÉ -
 REVISÉ -
 REVISÉ -
 REVISÉ -

**STATE OF ILLINOIS
 DEPARTMENT OF TRANSPORTATION**

**CROSS SECTIONS
 IL 173**

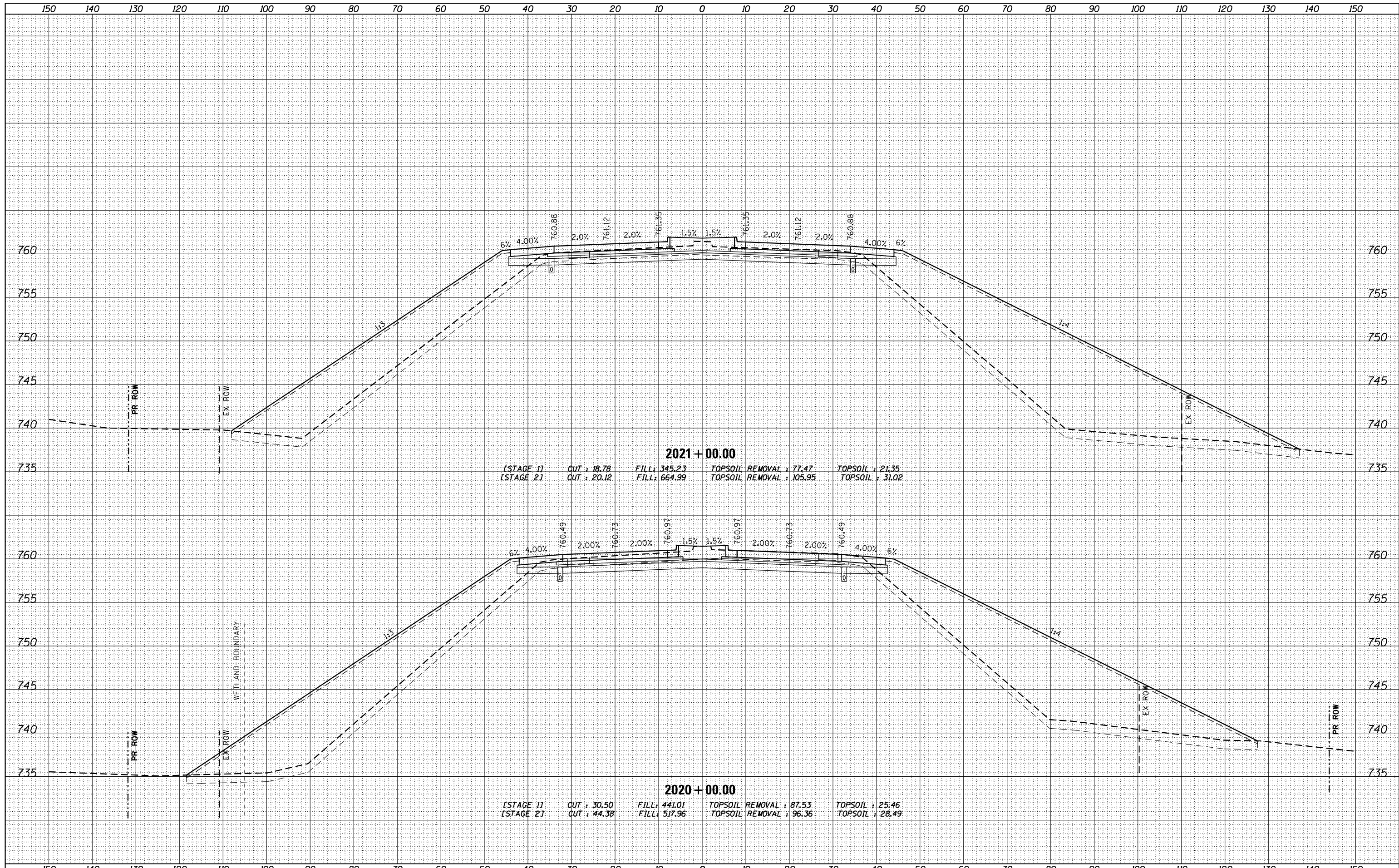
SCALE: $\frac{1}{4}'' = 10'$ SHEET 69 OF 110 SHEETS STA. 2018+00.00 TO STA. 2019+00.00

F.A. RTE.	SECTION	COUNTY	TOTAL SHEETS	SHEET NO.
94	49-1-R-1	LAKE	677	574
CONTRACT NO. 60L77				

ILLINOIS FED. AID PROJECT

DATE
BY
FINAL SURVEY
SURVEYED
NOTE BOOK
PLOTTED
TEMPLATE
AREAS CHECKED
NO.

DATE
BY
ORIGINAL SURVEY
SURVEYED
NOTE BOOK
PLOTTED
TEMPLATE
AREAS CHECKED
NO.



2021 + 00.00
 [STAGE 1] CUT : 18.78 FILL : 345.23 TOPSOIL REMOVAL : 77.47 TOPSOIL : 21.35
 [STAGE 2] CUT : 20.12 FILL : 664.99 TOPSOIL REMOVAL : 105.95 TOPSOIL : 31.02

2020 + 00.00
 [STAGE 1] CUT : 30.50 FILL : 441.01 TOPSOIL REMOVAL : 87.53 TOPSOIL : 25.46
 [STAGE 2] CUT : 44.38 FILL : 517.96 TOPSOIL REMOVAL : 96.36 TOPSOIL : 28.49

FILE NAME =
 D160L77-SHT-XSC_P_173.dgn

USER NAME = default
 DESIGNED -
 DRAWN -
 CHECKED -
 DATE - 6/20/2012

REVISED -
 REVISED -
 REVISED -
 REVISED -

**STATE OF ILLINOIS
 DEPARTMENT OF TRANSPORTATION**

**CROSS SECTIONS
 IL 173**

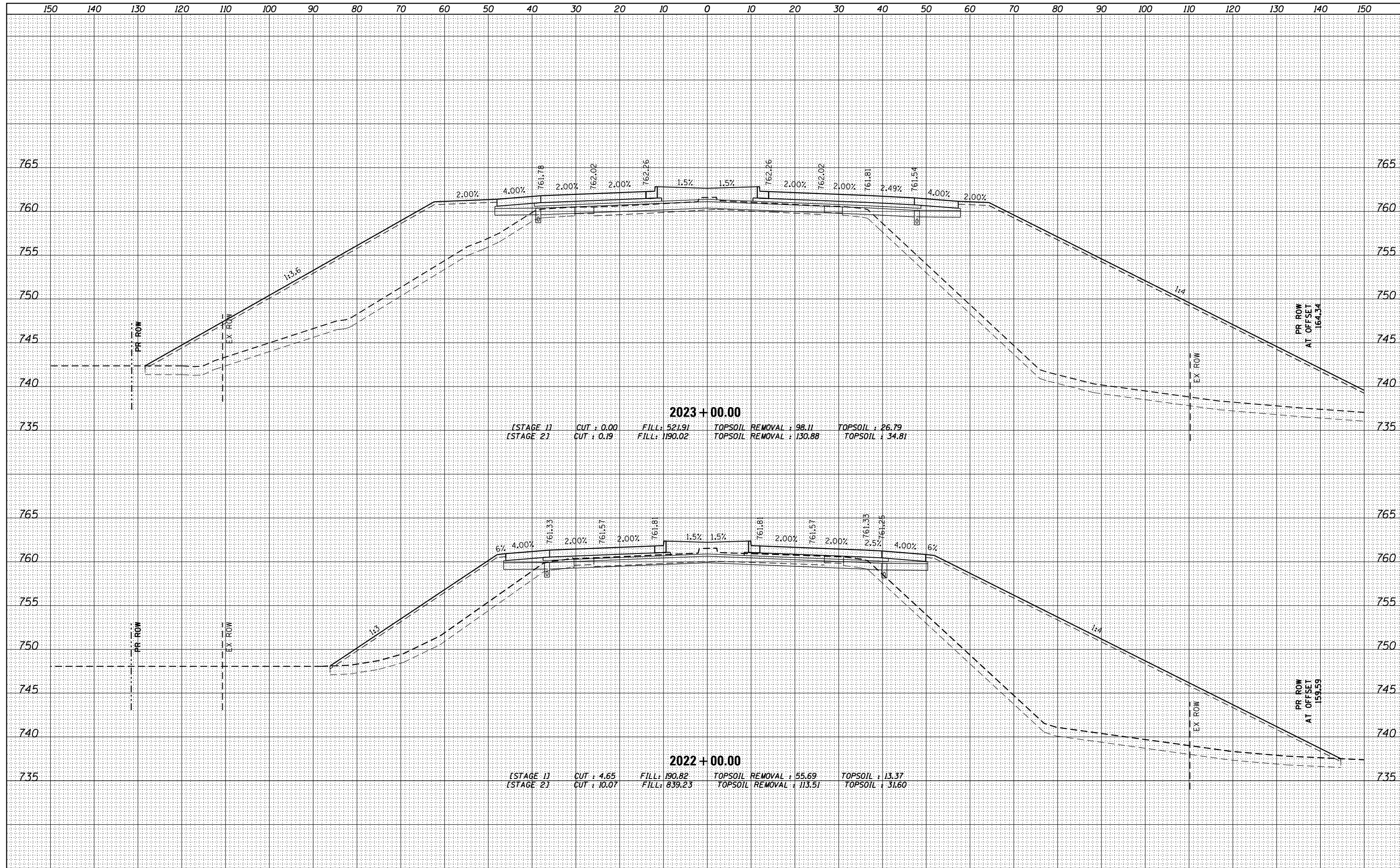
SCALE: $\frac{1}{4}$ " = 1' = $\frac{10}{16}$ " SHEET 70 OF 110 SHEETS STA. 2020+00.00 TO STA. 2021+00.00

F.A. RTE.	SECTION	COUNTY	TOTAL SHEETS	SHEET NO.
94	49-1-R-1	LAKE	677	575
CONTRACT NO. 60L77				

ILLINOIS FED. AID PROJECT

DATE	
BY	
FINAL SURVEY	SURVEYED
NOTE BOOK	PLOTTED
NO.	TEMPLATE
	AREAS CHECKED

DATE	
BY	
ORIGINAL SURVEY	SURVEYED
NOTE BOOK	PLOTTED
NO.	TEMPLATE
	AREAS CHECKED



FILE NAME =
D160L77-SHT-XSC_P_173.dgn

USER NAME = default	DESIGNED -	REVISD -
PLOT SCALE = H=1"=10' V=1"=5'	DRAWN -	REVISD -
PLOT DATE = 6/20/2012	CHECKED -	REVISD -
	DATE -	REVISD -

**STATE OF ILLINOIS
DEPARTMENT OF TRANSPORTATION**

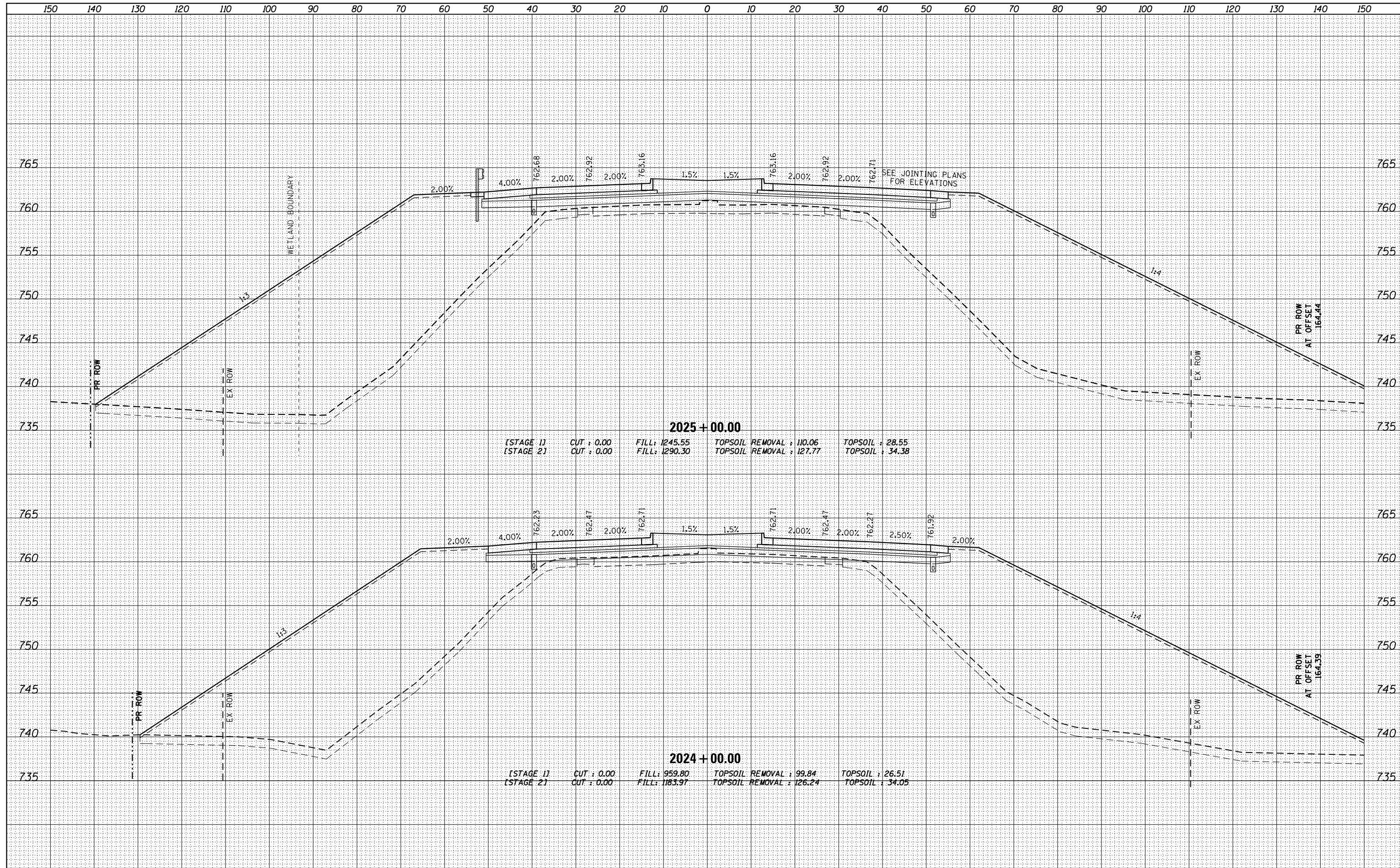
**CROSS SECTIONS
IL 173**

SCALE: $\frac{H}{V} = \frac{1"}{10'} = \frac{1"}{5'}$ SHEET 71 OF 110 SHEETS STA. 2022+00.00 TO STA. 2023+00.00

F.A. RTE.	SECTION	COUNTY	TOTAL SHEETS	SHEET NO.
94	49-1-R-1	LAKE	677	576
CONTRACT NO. 60L77			ILLINOIS FED. AID PROJECT	

DATE	
BY	
FINAL SURVEY	SURVEYED
NOTE BOOK	PLOTTED
NO.	TEMPLATE
	AREAS CHECKED

DATE	
BY	
ORIGINAL SURVEY	SURVEYED
NOTE BOOK	PLOTTED
NO.	TEMPLATE
	AREAS CHECKED



2025 + 00.00
 [STAGE 1] CUT : 0.00 FILL : 1245.55 TOPSOIL REMOVAL : 110.06 TOPSOIL : 28.55
 [STAGE 2] CUT : 0.00 FILL : 1290.30 TOPSOIL REMOVAL : 127.77 TOPSOIL : 34.38

2024 + 00.00
 [STAGE 1] CUT : 0.00 FILL : 959.80 TOPSOIL REMOVAL : 99.84 TOPSOIL : 26.51
 [STAGE 2] CUT : 0.00 FILL : 1183.97 TOPSOIL REMOVAL : 126.24 TOPSOIL : 34.05

FILE NAME =
 D160L77-SHT-XSC_P_173.dgn

USER NAME = default	DESIGNED -	REVISED -
	DRAWN -	REVISED -
PLOT SCALE = H=1"=10' V=1"=5'	CHECKED -	REVISED -
PLOT DATE = 6/20/2012	DATE -	REVISED -

**STATE OF ILLINOIS
 DEPARTMENT OF TRANSPORTATION**

**CROSS SECTIONS
 IL 173**

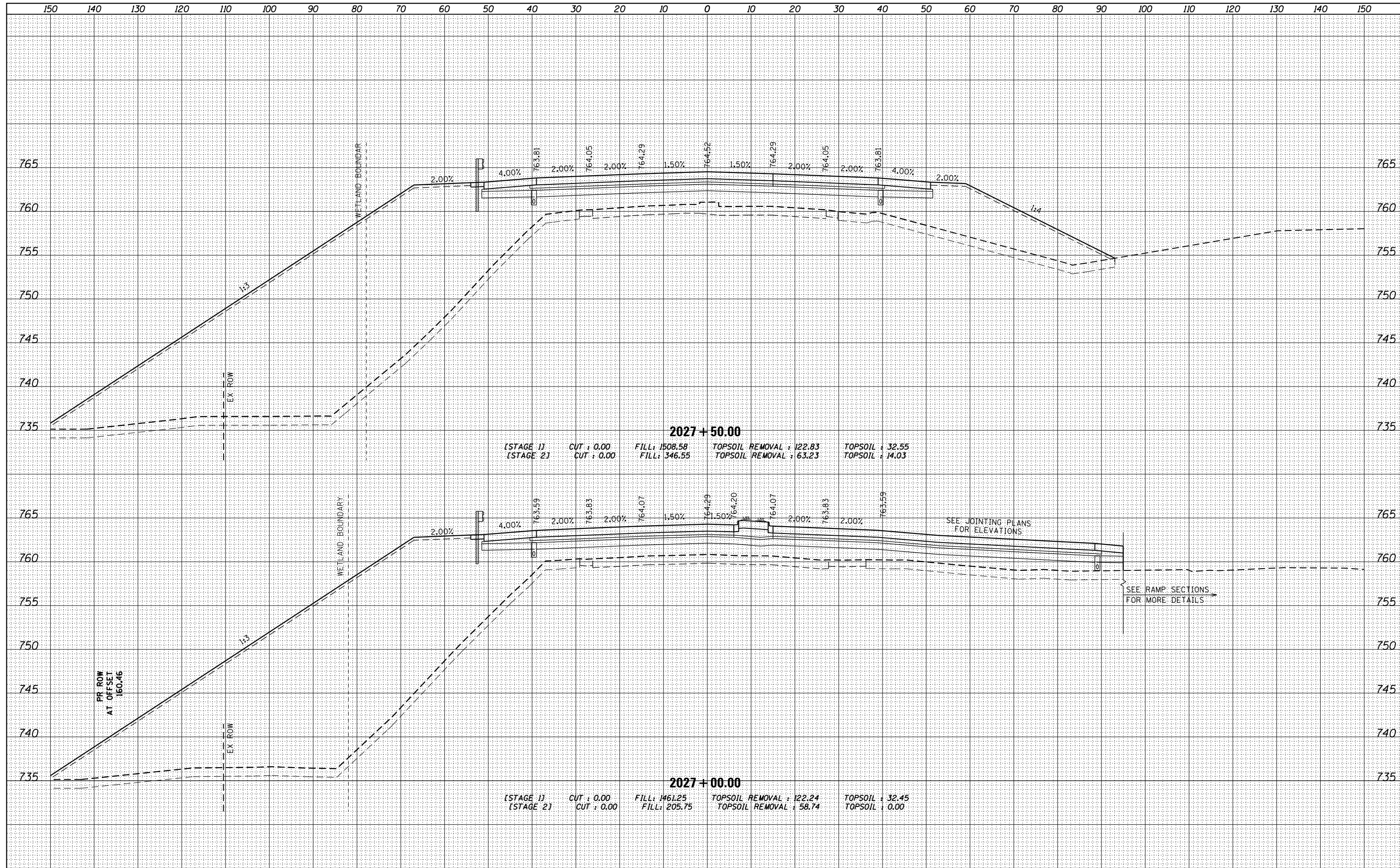
SCALE: $\frac{1}{4}$ " = 1' = $\frac{10}{16}$ ' SHEET 72 OF 110 SHEETS STA. 2024+00.00 TO STA. 2025+00.00

F.A. RTE.	SECTION	COUNTY	TOTAL SHEETS	SHEET NO.
94	49-1-R-1	LAKE	677	577
				CONTRACT NO. 60L77

ILLINOIS FED. AID PROJECT

DATE	
BY	
FINISHED SURVEY	
PLOTTED	
TEMPLATE	
NOTE BOOK	
AREAS CHECKED	
NO.	

DATE	
BY	
ORIGINAL SURVEY	
PLOTTED	
TEMPLATE	
NOTE BOOK	
AREAS CHECKED	
NO.	



FILE NAME =
D160L77-SHT-XSC_P_173.dgn

USER NAME = default	DESIGNED -	REVISED -
PLOT SCALE = H=1"=10' V=1"=5'	DRAWN -	REVISED -
PLOT DATE = 6/20/2012	CHECKED -	REVISED -
	DATE -	REVISED -

**STATE OF ILLINOIS
DEPARTMENT OF TRANSPORTATION**

**CROSS SECTIONS
IL 173**

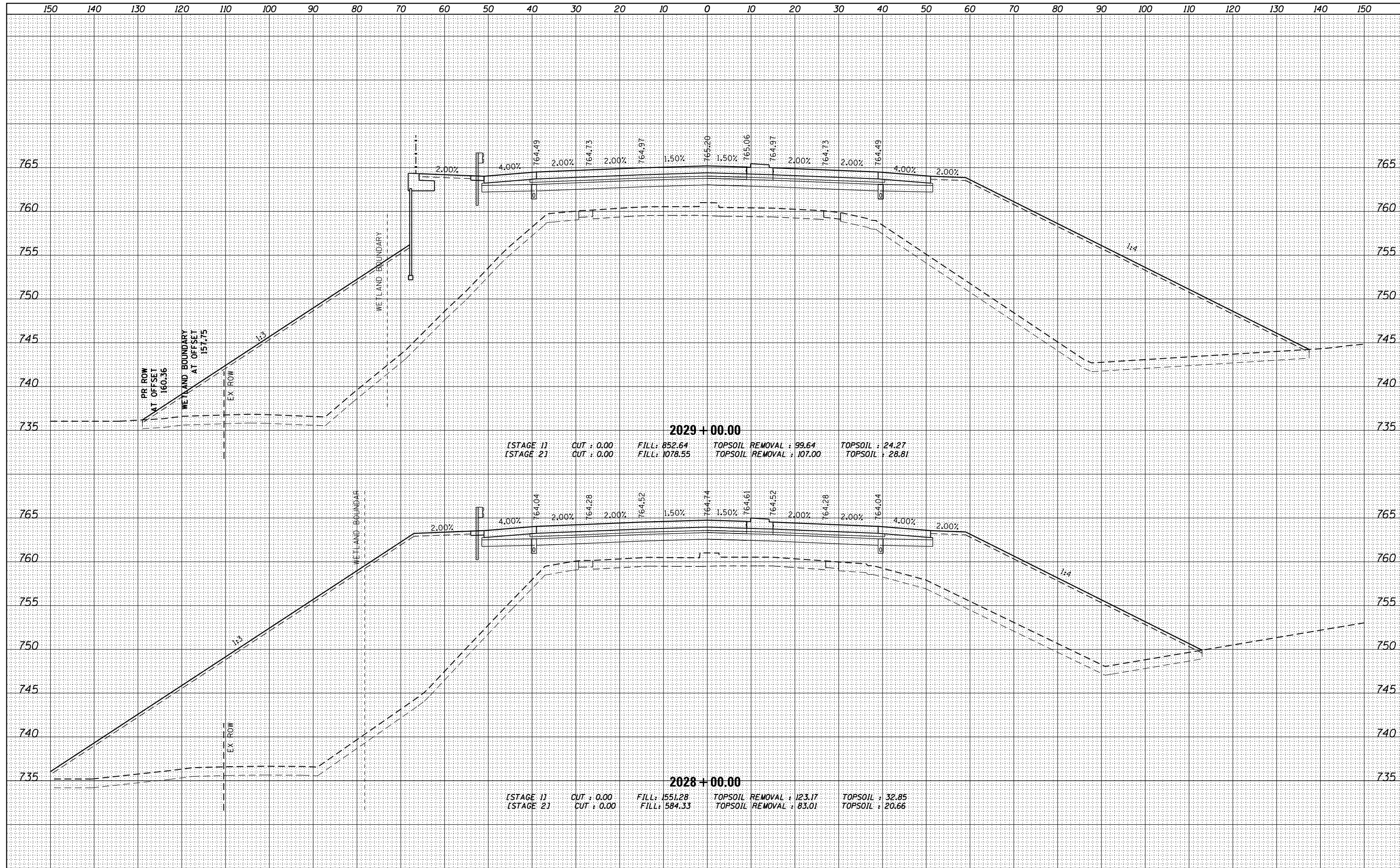
SCALE: $\frac{1}{4}$ " = 1' = $\frac{10}{16}$ ' SHEET 74 OF 110 SHEETS STA. 2027+00.00 TO STA. 2027+50.00

F.A. RTE.	SECTION	COUNTY	TOTAL SHEETS	SHEET NO.
94	49-1-R-1	LAKE	677	579
				CONTRACT NO. 60L77

ILLINOIS FED. AID PROJECT

DATE	
BY	
FINAL SURVEY	SURVEYED
NOTE BOOK	PLOTTED
NO.	TEMPLATE
	AREAS CHECKED

DATE	
BY	
ORIGINAL SURVEY	SURVEYED
NOTE BOOK	PLOTTED
NO.	TEMPLATE
	AREAS CHECKED



2029 + 00.00
 STAGE 1 CUT : 0.00 FILL : 852.64 TOPSOIL REMOVAL : 99.64 TOPSOIL : 24.27
 STAGE 2 CUT : 0.00 FILL : 1078.55 TOPSOIL REMOVAL : 107.00 TOPSOIL : 28.81

2028 + 00.00
 STAGE 1 CUT : 0.00 FILL : 1551.28 TOPSOIL REMOVAL : 123.17 TOPSOIL : 32.85
 STAGE 2 CUT : 0.00 FILL : 584.33 TOPSOIL REMOVAL : 83.01 TOPSOIL : 20.66

FILE NAME = D:\60L77-SHT-XSC_P_173.dgn

USER NAME = default	DESIGNED -	REVISD -
	DRAWN -	REVISD -
PLOT SCALE = H=1"=10' V=1"=5'	CHECKED -	REVISD -
PLOT DATE = 6/20/2012	DATE -	REVISD -

**STATE OF ILLINOIS
DEPARTMENT OF TRANSPORTATION**

**CROSS SECTIONS
IL 173**

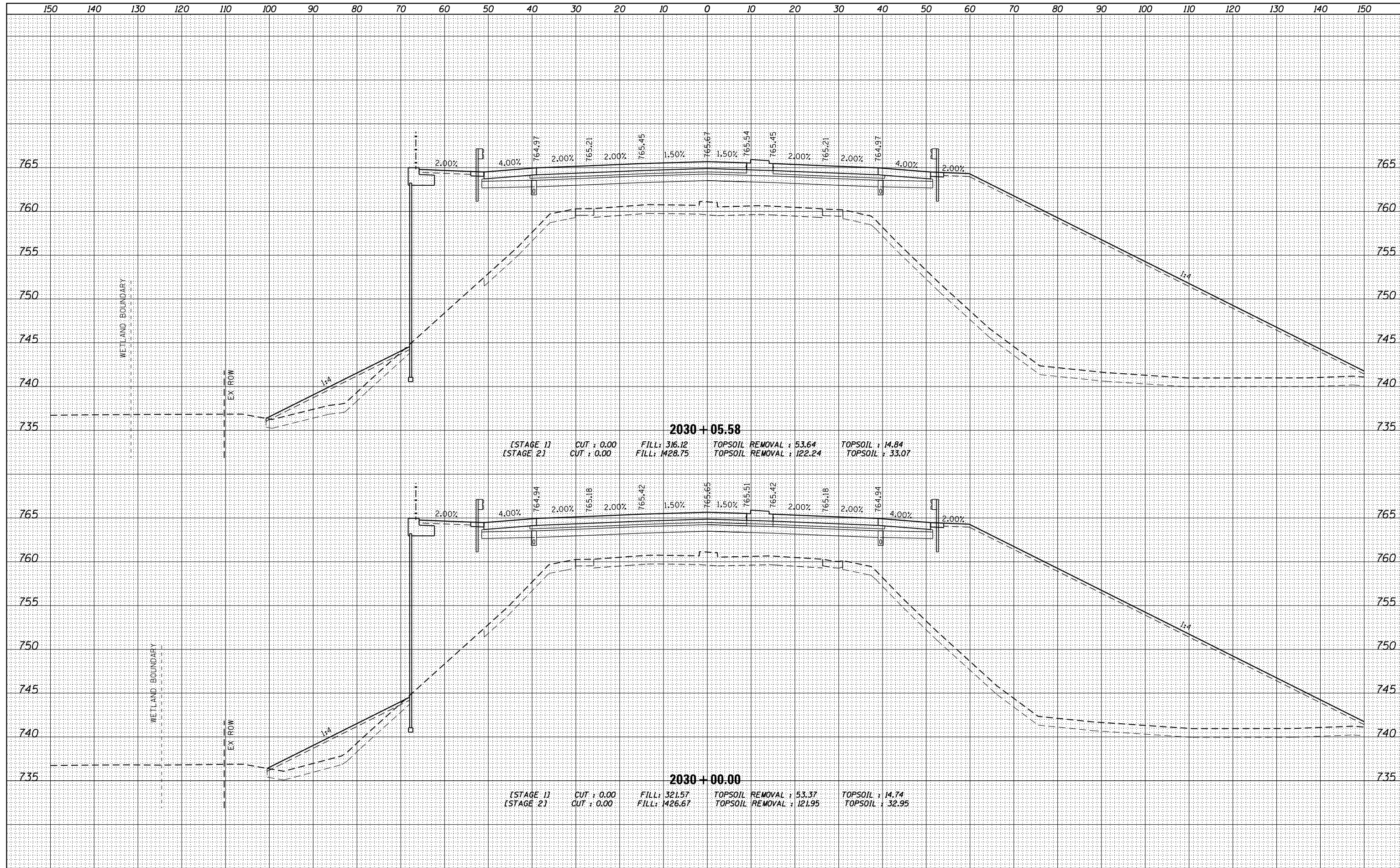
SCALE: $\frac{H}{V}$: $\frac{1"}{10'}$ = $\frac{10"}{100'}$ SHEET 75 OF 110 SHEETS STA. 2028+00.00 TO STA. 2029+00.00

F.A. RTE.	SECTION	COUNTY	TOTAL SHEETS	SHEET NO.
94	49-1-R-1	LAKE	677	580
				CONTRACT NO. 60L77

ILLINOIS FED. AID PROJECT

DATE	
BY	
FINAL SURVEY	SURVEYED
NOTE BOOK	PLOTTED
NO.	TEMPLATE
	AREAS CHECKED

DATE	
BY	
ORIGINAL SURVEY	SURVEYED
NOTE BOOK	PLOTTED
NO.	TEMPLATE
	AREAS CHECKED



FILE NAME = D:\60L77-SHT-XSC_P_173.dgn

USER NAME = default	DESIGNED -	REVISED -
PLOT SCALE = H=1"=10' V=1"=5'	DRAWN -	REVISED -
PLOT DATE = 6/20/2012	CHECKED -	REVISED -
	DATE -	REVISED -

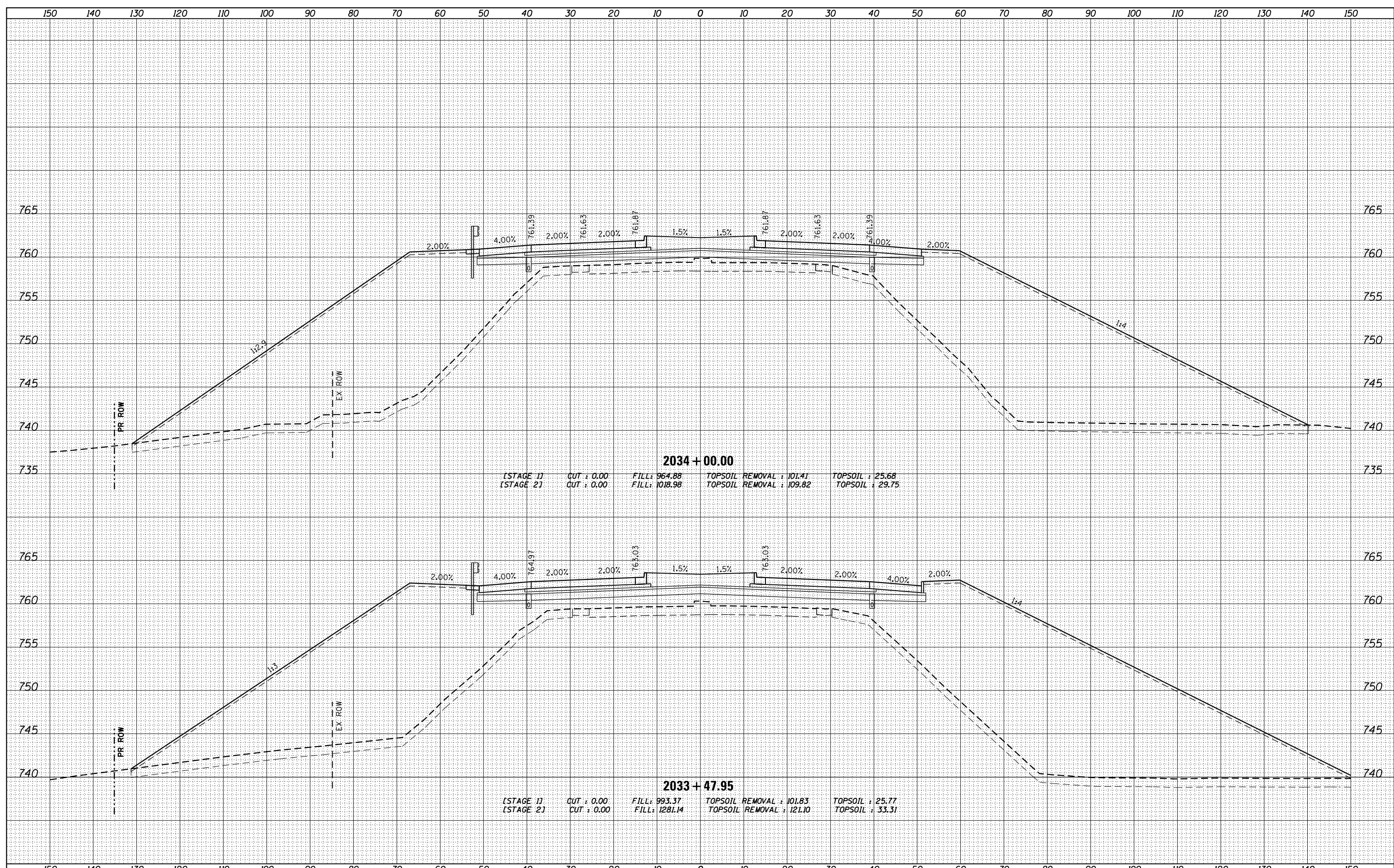
**STATE OF ILLINOIS
DEPARTMENT OF TRANSPORTATION**

**CROSS SECTIONS
IL 173**

SCALE: $\frac{1}{4}$ " = 1' = $\frac{10}{1}$ ' SHEET 76 OF 110 SHEETS STA. 2030+00.00 TO STA. 2030+05.58

F.A. RTE.	SECTION	COUNTY	TOTAL SHEETS	SHEET NO.
94	49-1-R-1	LAKE	677	581
				CONTRACT NO. 60L77

ILLINOIS FED. AID PROJECT



BY	DATE
SURVEYED	
PLOTTED	
TEMPLATE	
AREAS	
CHECKED	
NO.	

BY	DATE
SURVEYED	
PLOTTED	
TEMPLATE	
AREAS	
CHECKED	
NO.	

FILE NAME =
DI60L77-SHT-XSC_P_173.dgn

USER NAME = default	DESIGNED -	REVISD -
	DRAWN -	REVISD -
PLOT SCALE = H=1"=10' V=1"=5'	CHECKED -	REVISD -
PLOT DATE = 6/20/2012	DATE -	REVISD -

STATE OF ILLINOIS
DEPARTMENT OF TRANSPORTATION

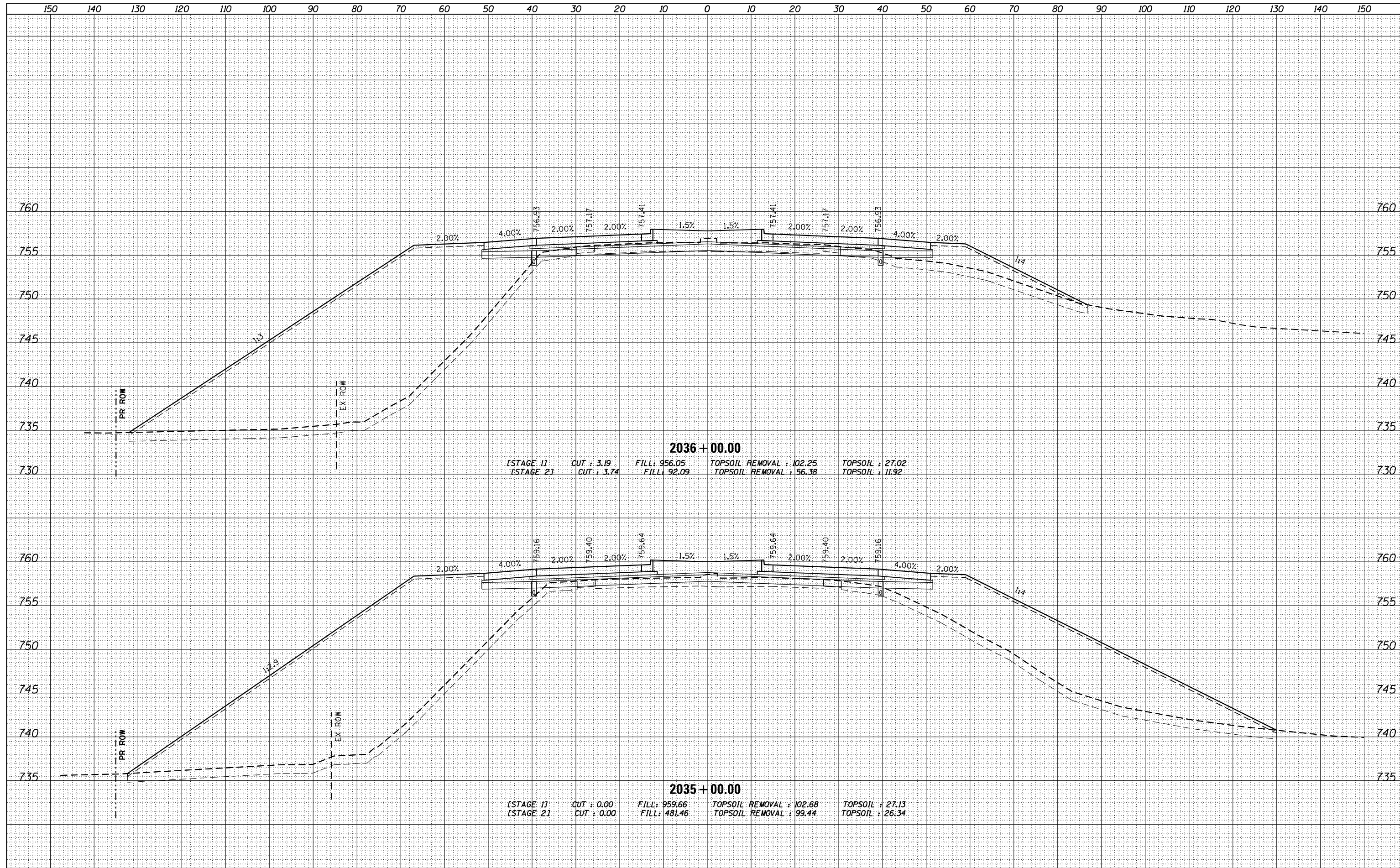
CROSS SECTIONS
IL 173

SCALE: H: 1" = 10' V: 1" = 5' SHEET 77 OF 110 SHEETS STA. 2033+47.95 TO STA. 2034+00.00

F.A. RTE.	SECTION	COUNTY	TOTAL SHEETS	SHEET NO.
94	49-1-R-1	LAKE	677	582
			CONTRACT NO. 60L77	

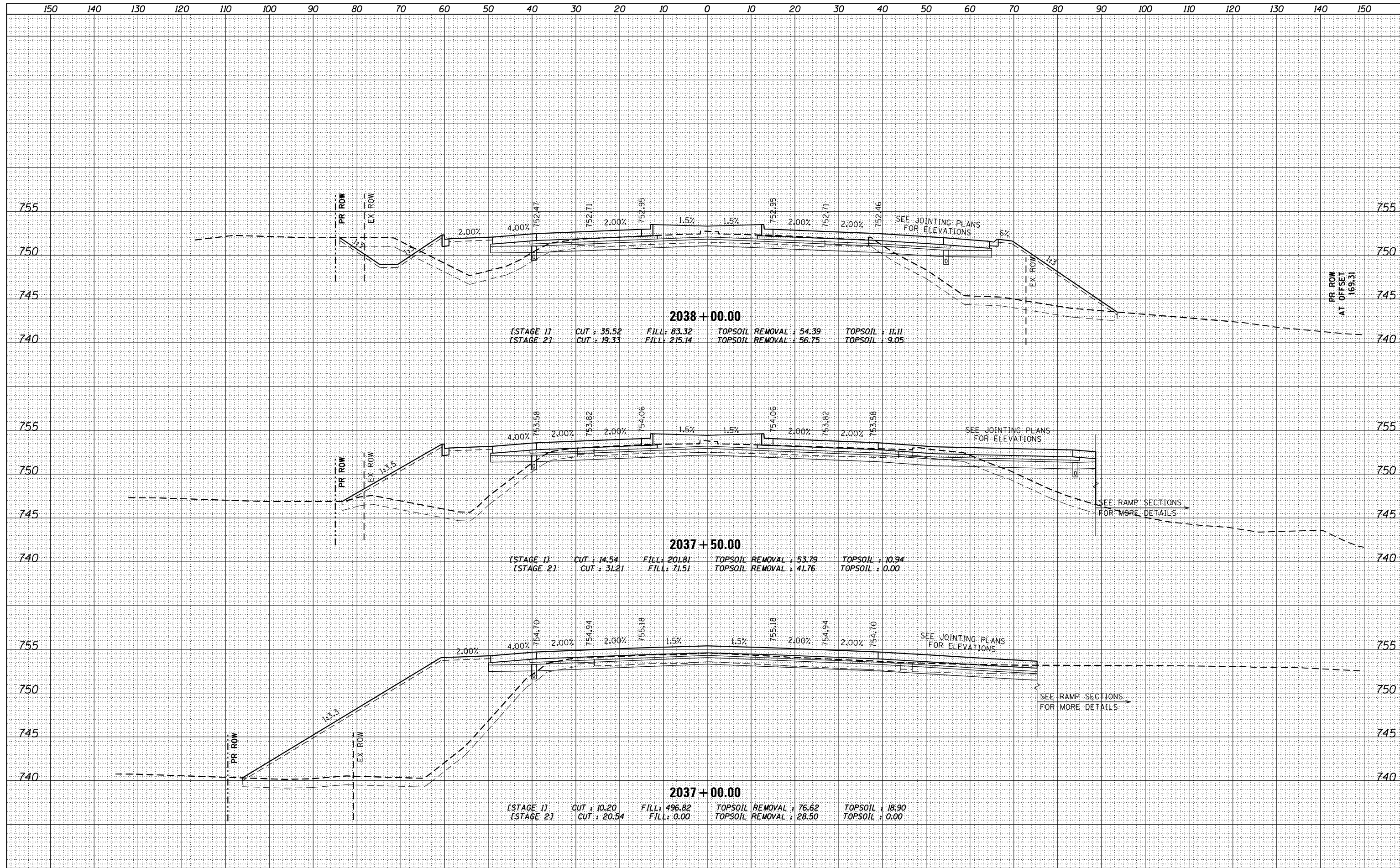
DATE	
BY	
FINAL SURVEY	SURVEYED
NOTE BOOK	PLOTTED
NO.	TEMPLATE
	AREAS
	CHECKED

DATE	
BY	
ORIGINAL SURVEY	SURVEYED
NOTE BOOK	PLOTTED
NO.	TEMPLATE
	AREAS
	CHECKED



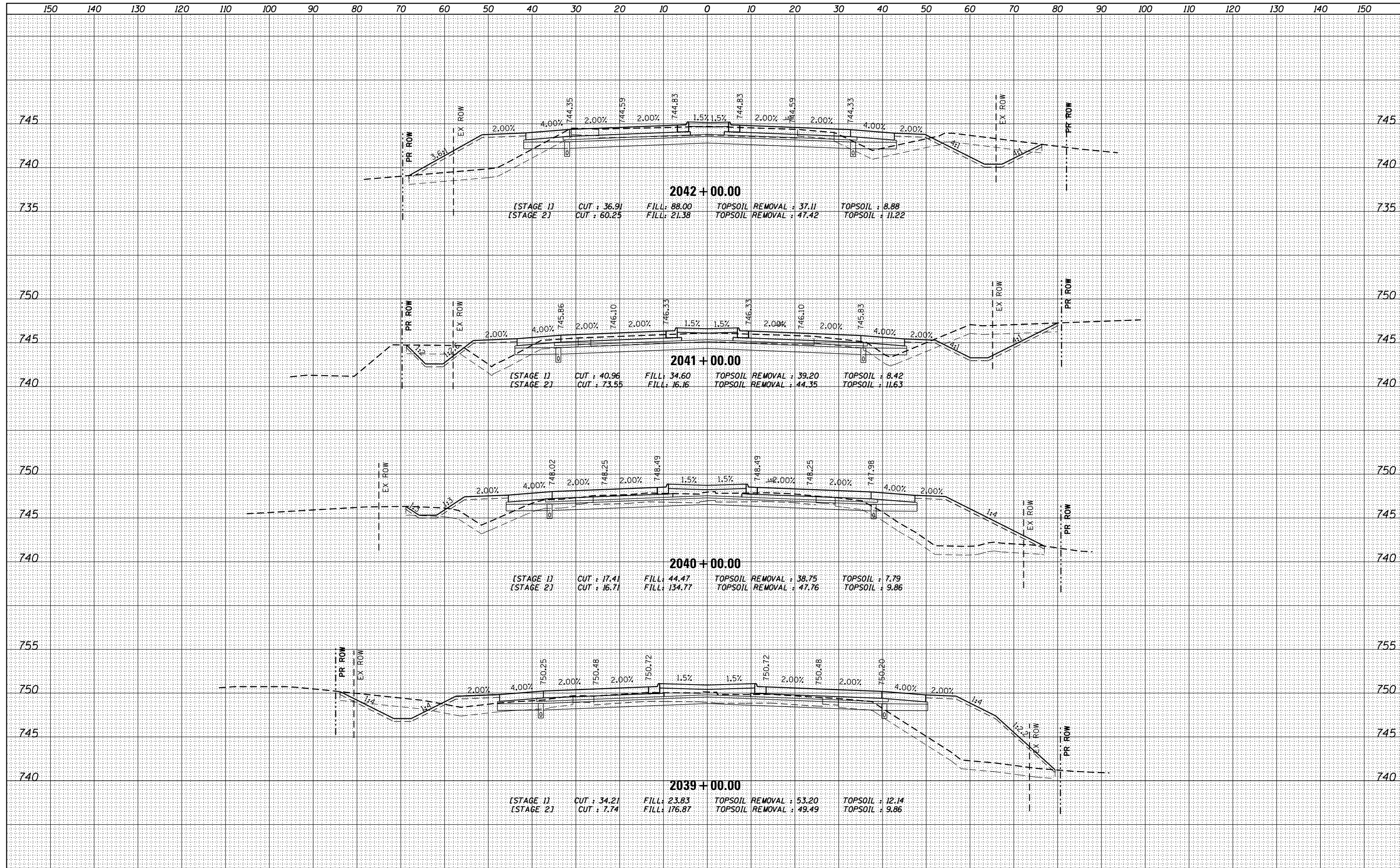
DATE	
BY	
FINISHED SURVEY	
PLOTTED	
TEMPLATE	
NOTE BOOK	
AREAS CHECKED	
NO.	

DATE	
BY	
ORIGINAL SURVEY	
PLOTTED	
TEMPLATE	
NOTE BOOK	
AREAS CHECKED	
NO.	



DATE	
BY	
NO.	
FINISHED SURVEY	
PLOTTED	
TEMPLATE	
AREAS	
CHECKED	

DATE	
BY	
NO.	
ORIGINAL SURVEY	
PLOTTED	
TEMPLATE	
AREAS	
CHECKED	



FILE NAME = D:\60L77-SHT-XSC_P_173.dgn

USER NAME = default	DESIGNED -	REVISED -
	DRAWN -	REVISED -
PLOT SCALE = H=1"=10' V=1"=5'	CHECKED -	REVISED -
PLOT DATE = 6/20/2012	DATE -	REVISED -

**STATE OF ILLINOIS
DEPARTMENT OF TRANSPORTATION**

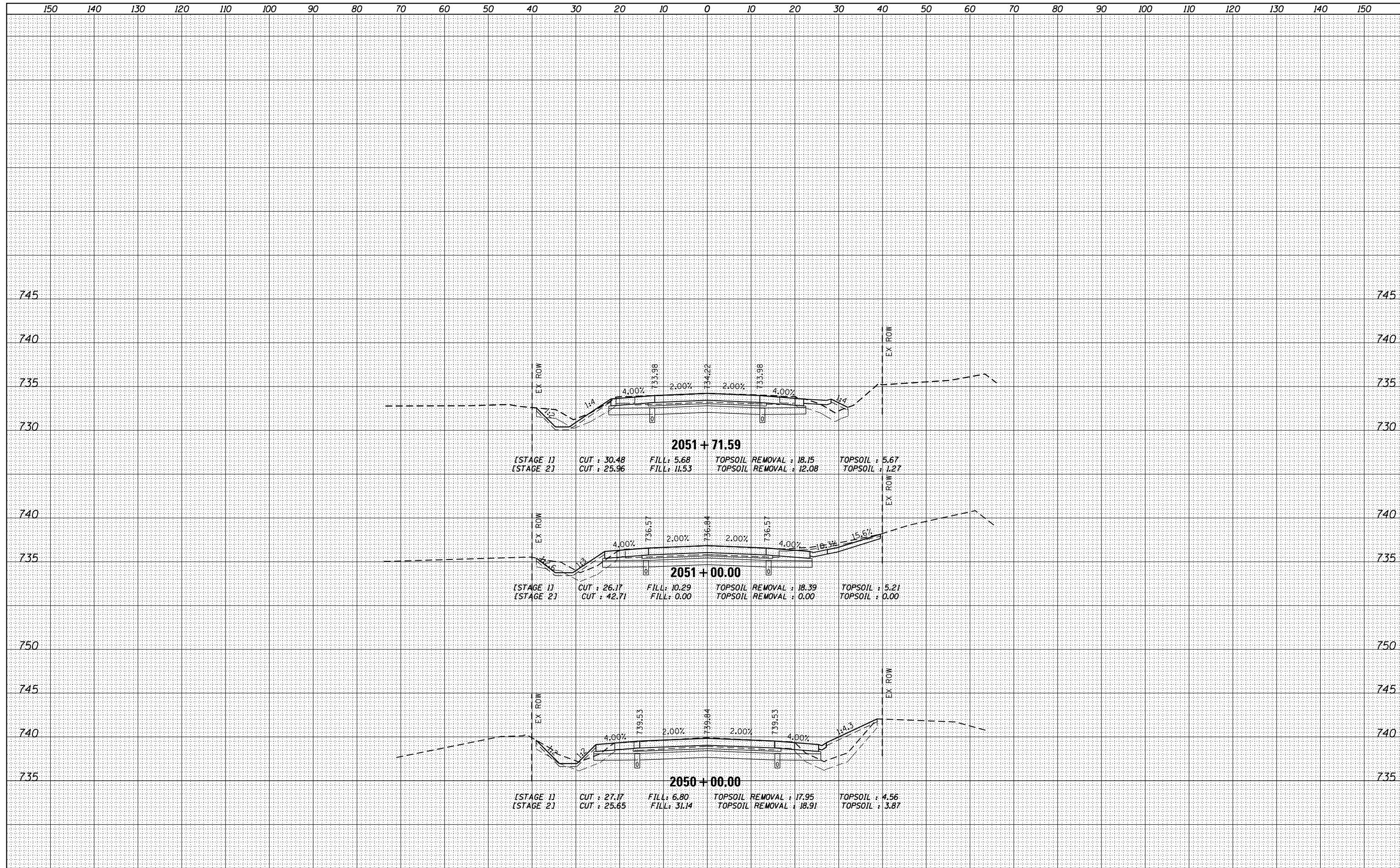
**CROSS SECTIONS
IL 173**

SCALE: H: 1" = 10' V: 1" = 5' SHEET 80 OF 110 SHEETS STA. 2039+00.00 TO STA. 2042+00.00

F.A. RTE. 94	SECTION 49-1-R-1	COUNTY LAKE	TOTAL SHEETS 677	SHEET NO. 585
CONTRACT NO. 60L77				ILLINOIS FED. AID PROJECT

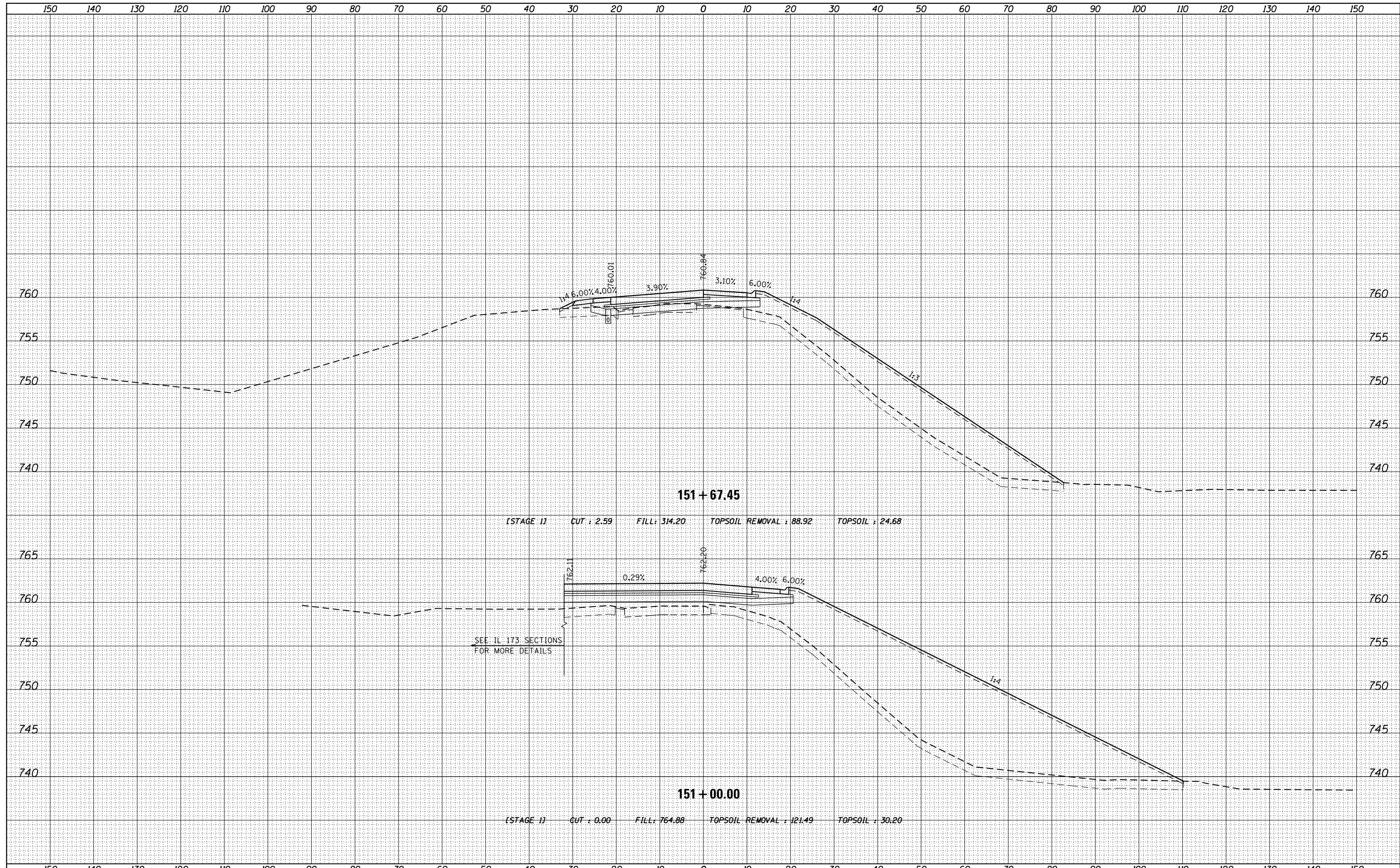
DATE	
BY	
SURVEYED	
PLOTTED	
TEMPLATE	
AREAS	
CHECKED	
FINAL SURVEY NOTE BOOK NO.	

DATE	
BY	
SURVEYED	
PLOTTED	
TEMPLATE	
AREAS	
CHECKED	
ORIGINAL SURVEY NOTE BOOK NO.	



DATE	
BY	
FINISHED	
PLOTTED	
TEMPLATE	
AREAS	
CHECKED	
NO.	

DATE	
BY	
ORIGINAL	
NOTED	
TEMPLATE	
AREAS	
CHECKED	
NO.	



FILE NAME = D:\60L77-SHT-XSC_P_173EN.dgn

USER NAME = default	DESIGNED -	REVISED -
	DRAWN -	REVISED -
PLOT SCALE = H:1"=10' V:1"=5'	CHECKED -	REVISED -
PLOT DATE = 6/20/2012	DATE -	REVISED -

**STATE OF ILLINOIS
DEPARTMENT OF TRANSPORTATION**

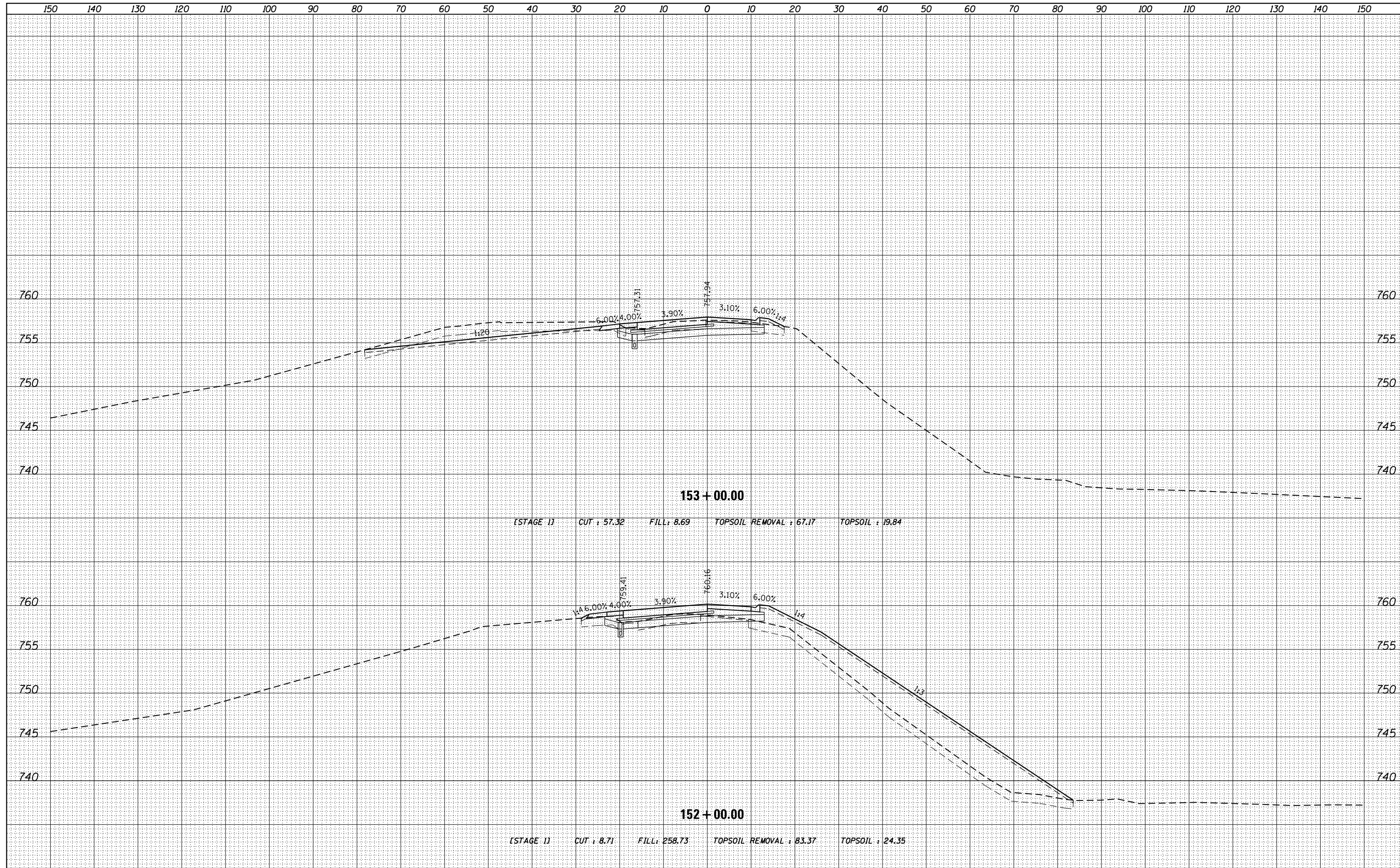
**CROSS SECTIONS
IL-173 - RAMP A**

SCALE: $\frac{H}{V} = \frac{1''}{10'}$ SHEET 84 OF 110 SHEETS STA. 151+00.00 TO STA. 151+67.45

F.A. RTE.	SECTION	COUNTY	TOTAL SHEETS	SHEET NO.
94	49-1-R-1	LAKE	677	589
				CONTRACT NO. 60L77
ILLINOIS FED. AID PROJECT				

DATE	
BY	
SURVEYED	
PLOTTED	
TEMPLATE	
NOTE BOOK	
AREAS CHECKED	
NO.	

DATE	
BY	
SURVEYED	
PLOTTED	
TEMPLATE	
NOTE BOOK	
AREAS CHECKED	
NO.	



FILE NAME = D:\60L77-SHT-XSC_P_173EN.dgn

USER NAME = default	DESIGNED -	REVISED -
	DRAWN -	REVISED -
PLOT SCALE = H=1"=10' V=1"=5'	CHECKED -	REVISED -
PLOT DATE = 6/20/2012	DATE -	REVISED -

**STATE OF ILLINOIS
DEPARTMENT OF TRANSPORTATION**

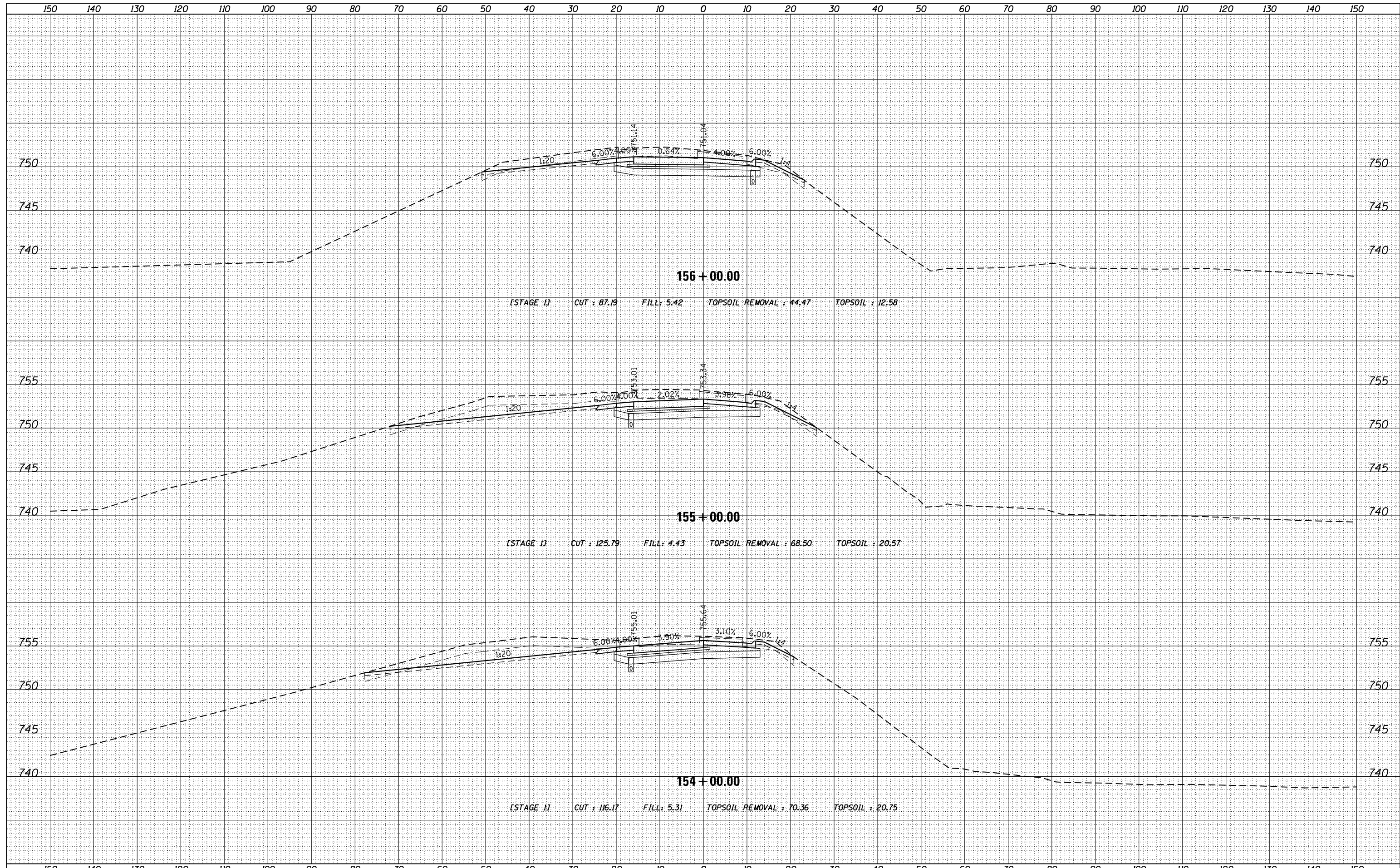
**CROSS SECTIONS
IL-173 - RAMP A**

SCALE: $\frac{H}{V} = \frac{1''}{10'}$ SHEET 85 OF 110 SHEETS STA. 152+00.00 TO STA. 153+00.00

F.A. RTE.	SECTION	COUNTY	TOTAL SHEETS	SHEET NO.
94	49-1-R-1	LAKE	677	590
				CONTRACT NO. 60L77
ILLINOIS FED. AID PROJECT				

DATE	
BY	
SURVEYED	
PLOTTED	
TEMPLATE	
AREAS	
CHECKED	
FINAL SURVEY	
NOTE BOOK	
NO.	

DATE	
BY	
SURVEYED	
PLOTTED	
TEMPLATE	
AREAS	
CHECKED	
ORIGINAL SURVEY	
NOTE BOOK	
NO.	



FILE NAME = DI60L77-SHT-XSC_P_173EN.dgn

USER NAME = default	DESIGNED -	REVISIED -
PLOT SCALE = H=1"=10' V=1"=5'	DRAWN -	REVISIED -
PLOT DATE = 6/20/2012	CHECKED -	REVISIED -
	DATE -	REVISIED -

**STATE OF ILLINOIS
DEPARTMENT OF TRANSPORTATION**

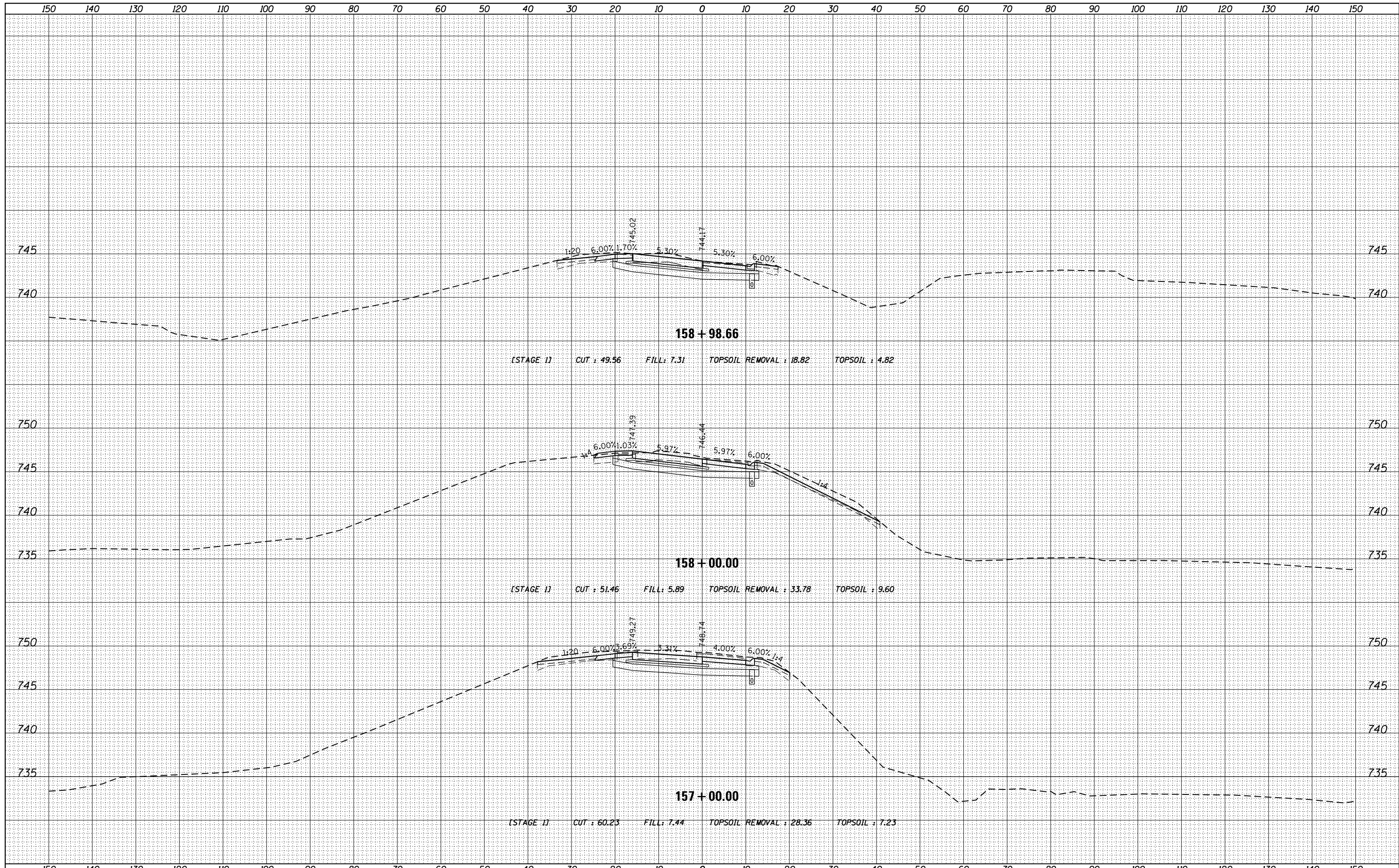
**CROSS SECTIONS
IL-173 - RAMP A**

SCALE: $\frac{H}{V} : 1" = 10'$ SHEET 86 OF 110 SHEETS STA. 154+00.00 TO STA. 156+00.00

F.A. RTE.	SECTION	COUNTY	TOTAL SHEETS	SHEET NO.
94	49-1-R-1	LAKE	677	591
				CONTRACT NO. 60L77
ILLINOIS FED. AID PROJECT				

DATE	
BY	
FINAL SURVEY	SURVEYED
NOTE BOOK	PLOTTED
NO.	TEMPLATE
	AREAS
	CHECKED

DATE	
BY	
ORIGINAL SURVEY	SURVEYED
NOTE BOOK	PLOTTED
NO.	TEMPLATE
	AREAS
	CHECKED



FILE NAME =
DI60L77-SHT-XSC_P_173EN.dgn

USER NAME = default	DESIGNED -	REVISED -
	DRAWN -	REVISED -
PLOT SCALE = H=1"=10' V=1"=5'	CHECKED -	REVISED -
PLOT DATE = 6/20/2012	DATE -	REVISED -

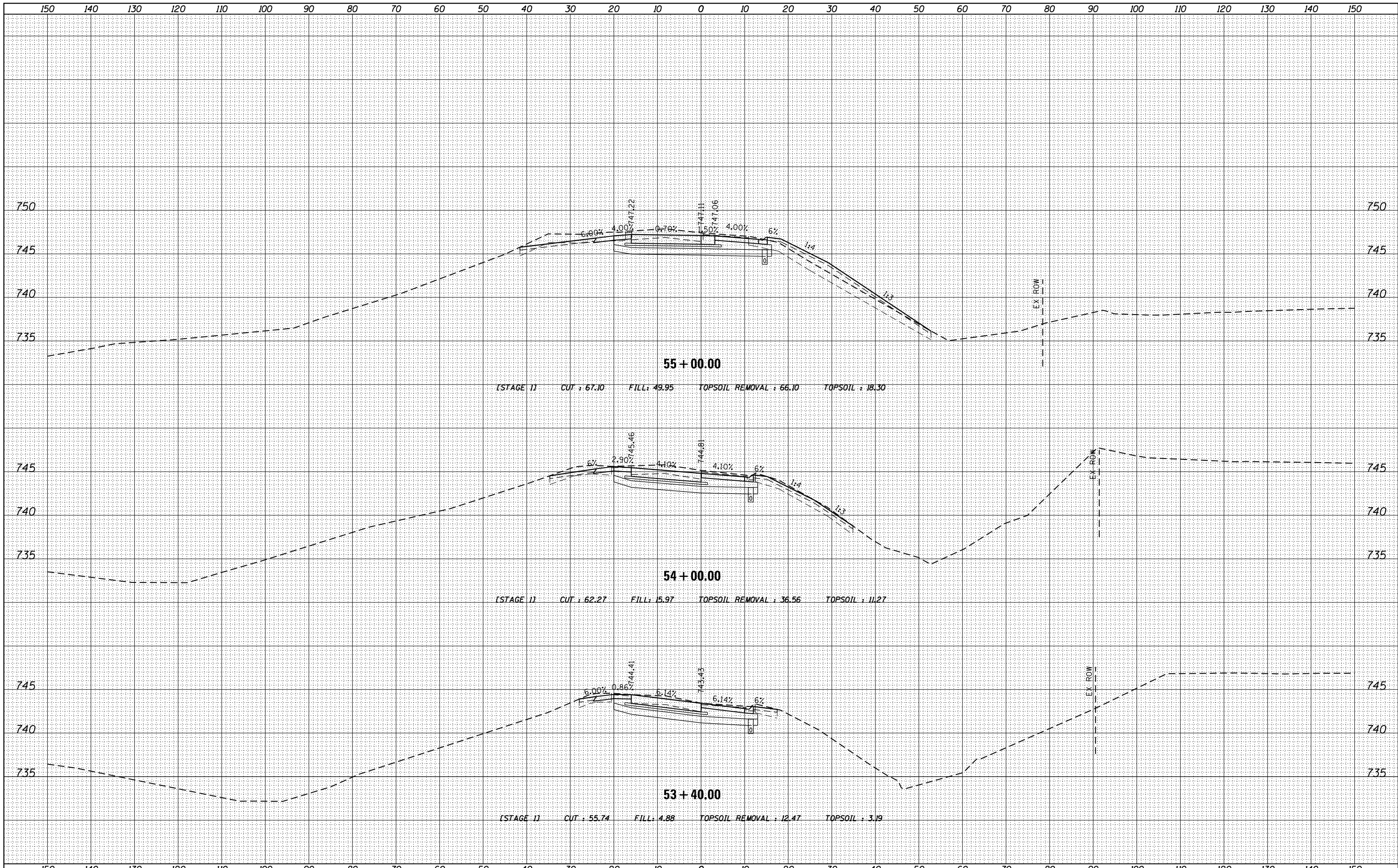
**STATE OF ILLINOIS
DEPARTMENT OF TRANSPORTATION**

**CROSS SECTIONS
IL-173 - RAMP A**
SCALE: $\frac{H}{V}$: $\frac{1''}{10'}$: $\frac{1''}{5'}$ SHEET 87 OF 110 SHEETS STA. 157+00.00 TO STA. 158+98.66

F.A. RTE.	SECTION	COUNTY	TOTAL SHEETS	SHEET NO.
94	49-1-R-1	LAKE	677	592
				CONTRACT NO. 60L77
ILLINOIS FED. AID PROJECT				

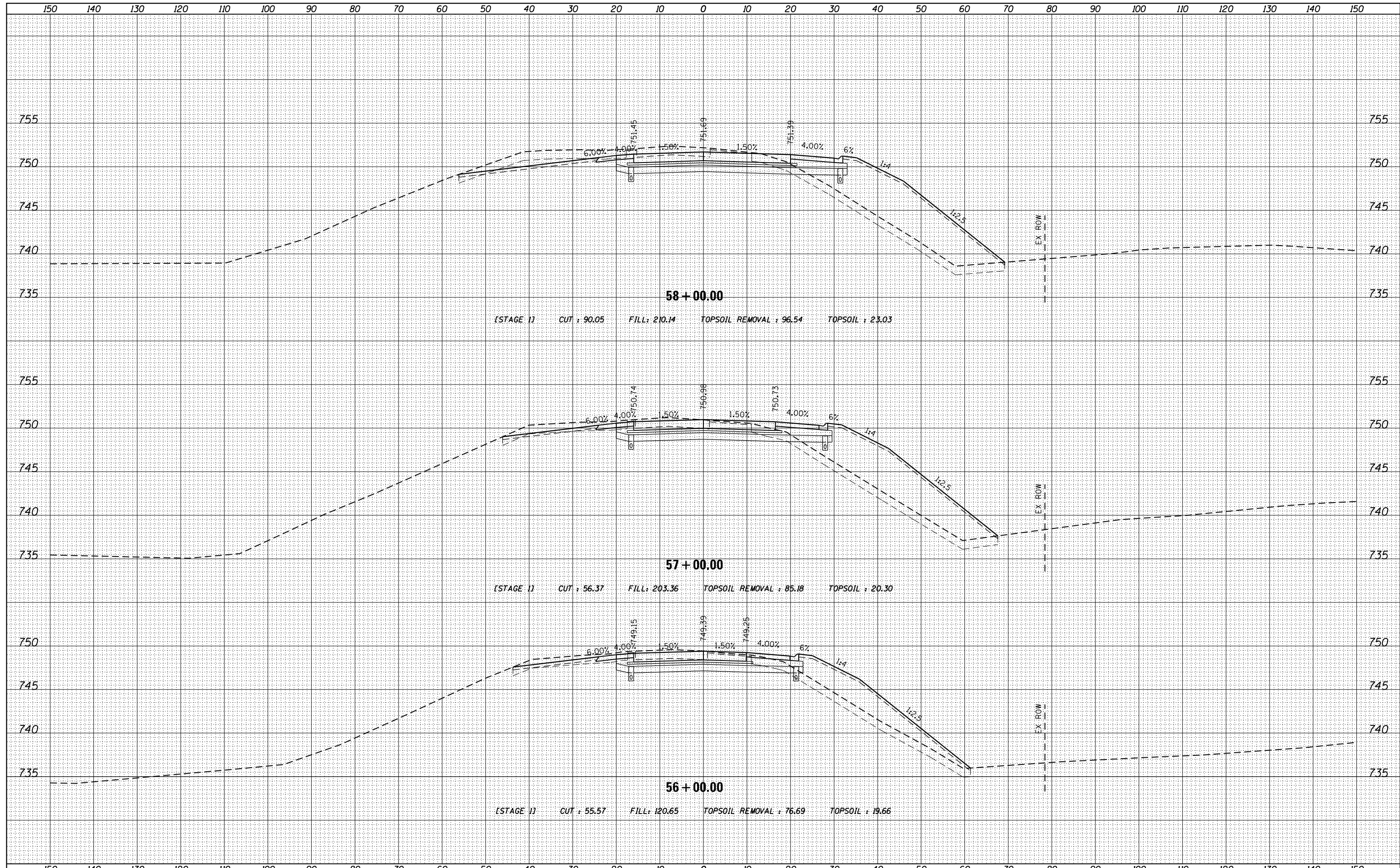
DATE	
BY	
FINAL SURVEY	
SURVEYED	
NOTED	
PLATTED	
AREAS CHECKED	
NO.	

DATE	
BY	
ORIGINAL SURVEY	
SURVEYED	
NOTED	
PLATTED	
AREAS CHECKED	
NO.	



DATE	
BY	
SURVEYED	
PLOTTED	
TEMPLATE	
AREAS	
CHECKED	
FINAL SURVEY	
NOTE BOOK	
NO.	

DATE	
BY	
SURVEYED	
PLOTTED	
TEMPLATE	
AREAS	
CHECKED	
ORIGINAL SURVEY	
NOTE BOOK	
NO.	



58 + 00.00
 [STAGE 1] CUT : 90.05 FILL : 210.14 TOPSOIL REMOVAL : 96.54 TOPSOIL : 23.03

57 + 00.00
 [STAGE 1] CUT : 56.37 FILL : 203.36 TOPSOIL REMOVAL : 85.18 TOPSOIL : 20.30

56 + 00.00
 [STAGE 1] CUT : 55.57 FILL : 120.65 TOPSOIL REMOVAL : 76.69 TOPSOIL : 19.66

FILE NAME =
 D160L77-SHT-XSC_P_173EX.dgn

USER NAME = default	DESIGNED -	REVISD -
	DRAWN -	REVISD -
PLOT SCALE = H=1"=10' V=1"=5'	CHECKED -	REVISD -
PLOT DATE = 6/20/2012	DATE -	REVISD -

**STATE OF ILLINOIS
 DEPARTMENT OF TRANSPORTATION**

**CROSS SECTIONS
 IL-173 - RAMP B**

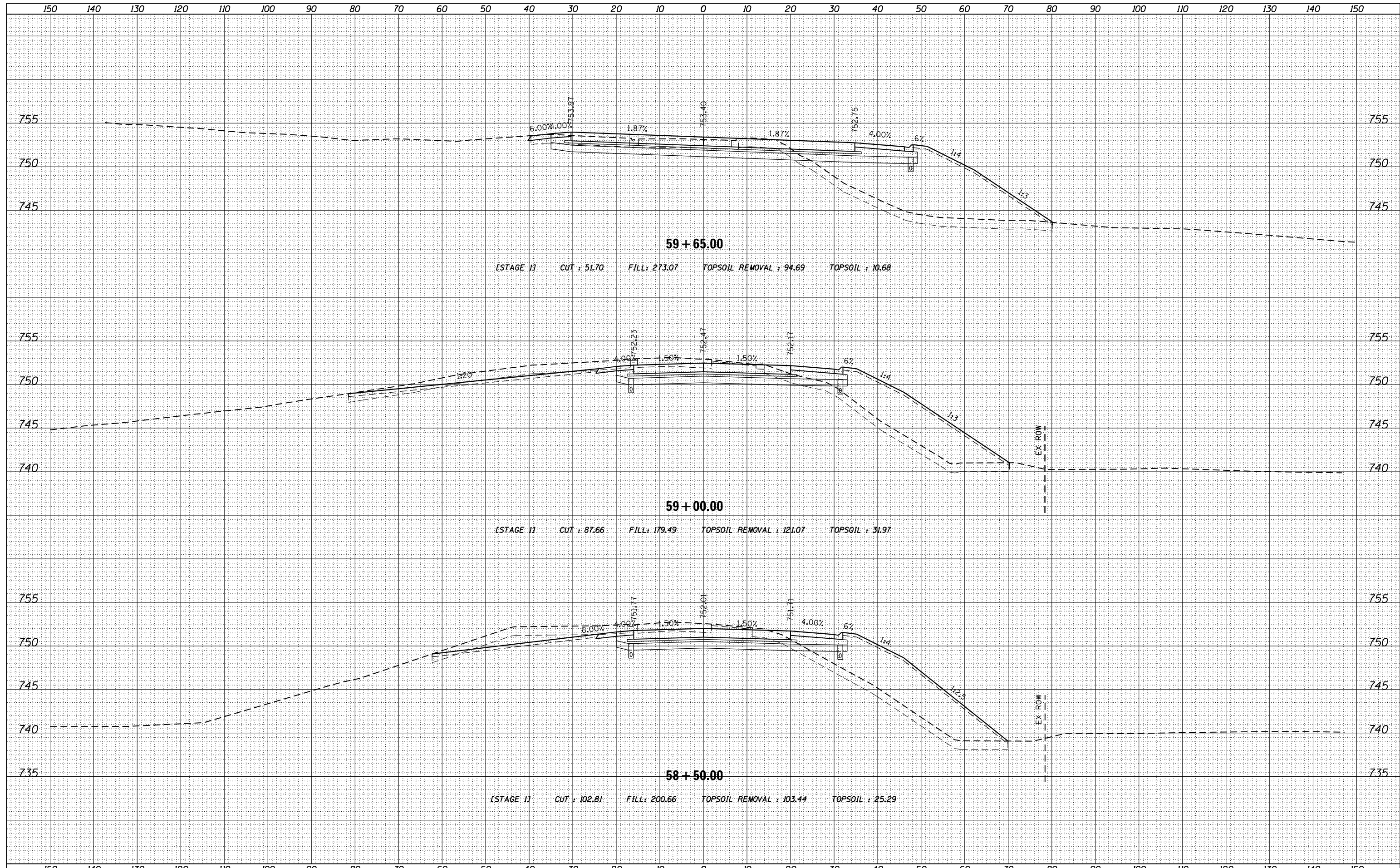
SCALE: $\frac{H}{V} = \frac{1''}{10'}$ SHEET 89 OF 110 SHEETS STA. 56+00.00 TO STA. 58+00.00

F.A. RTE.	SECTION	COUNTY	TOTAL SHEETS	SHEET NO.
94	49-1-R-1	LAKE	677	594
				CONTRACT NO. 60L77

ILLINOIS FED. AID PROJECT

DATE	
BY	
ORIGINAL SURVEY	
SURVEYED	
PLOTTED	
TEMPLATE	
AREAS	
CHECKED	
NO.	

DATE	
BY	
ORIGINAL SURVEY	
SURVEYED	
PLOTTED	
TEMPLATE	
AREAS	
CHECKED	
NO.	



FILE NAME =
DI60L77-SHT-XSC_P_173EX.dgn

USER NAME = default	DESIGNED -	REVISÉ -
	DRAWN -	REVISÉ -
PLOT SCALE = H=1"=10' V=1"=5'	CHECKED -	REVISÉ -
PLOT DATE = 6/20/2012	DATE -	REVISÉ -

**STATE OF ILLINOIS
DEPARTMENT OF TRANSPORTATION**

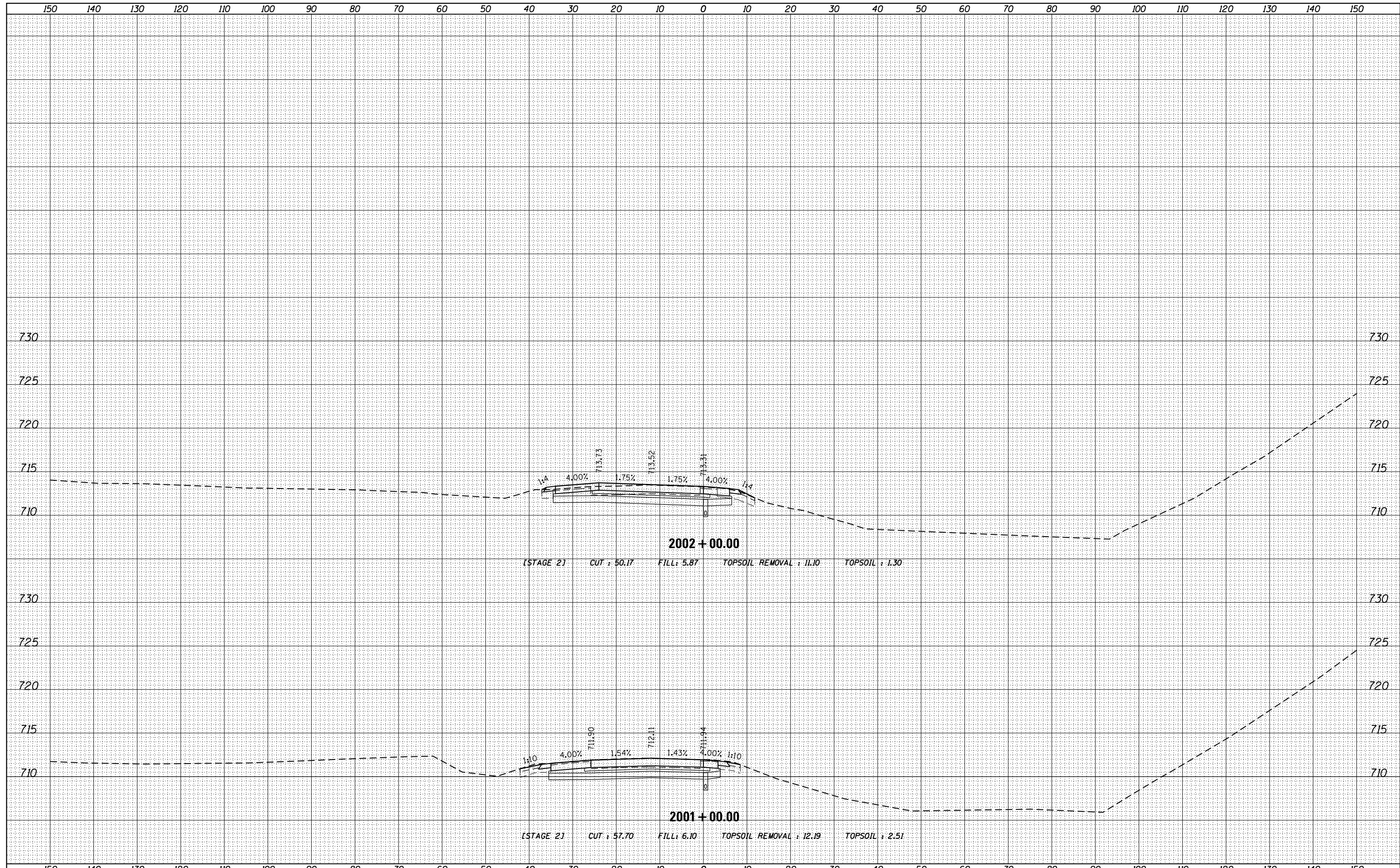
**CROSS SECTIONS
IL-173 - RAMP B**

SCALE: $\frac{H}{V} = \frac{1''}{10'}$ SHEET 90 OF 110 SHEETS STA. 58+50.00 TO STA. 59+65.00

F.A. RTE.	SECTION	COUNTY	TOTAL SHEETS	SHEET NO.
94	49-1-R-1	LAKE	677	595
CONTRACT NO. 60L77				
ILLINOIS FED. AID PROJECT				

DATE	
BY	
FINISHED	
PLOTTED	
TEMPLATE	
AREAS	
CHECKED	
NO.	

DATE	
BY	
ORIGINAL	
PLOTTED	
TEMPLATE	
AREAS	
CHECKED	
NO.	



FILE NAME =
D160L77-SHT-XSC_P94SEX4.dgn

USER NAME = default	DESIGNED -	REVISED -
	DRAWN -	REVISED -
PLOT SCALE = H=1"=10' V=1"=5'	CHECKED -	REVISED -
PLOT DATE = 6/20/2012	DATE -	REVISED -

**STATE OF ILLINOIS
DEPARTMENT OF TRANSPORTATION**

**CROSS SECTIONS
SB I-94 TO SB US-41**

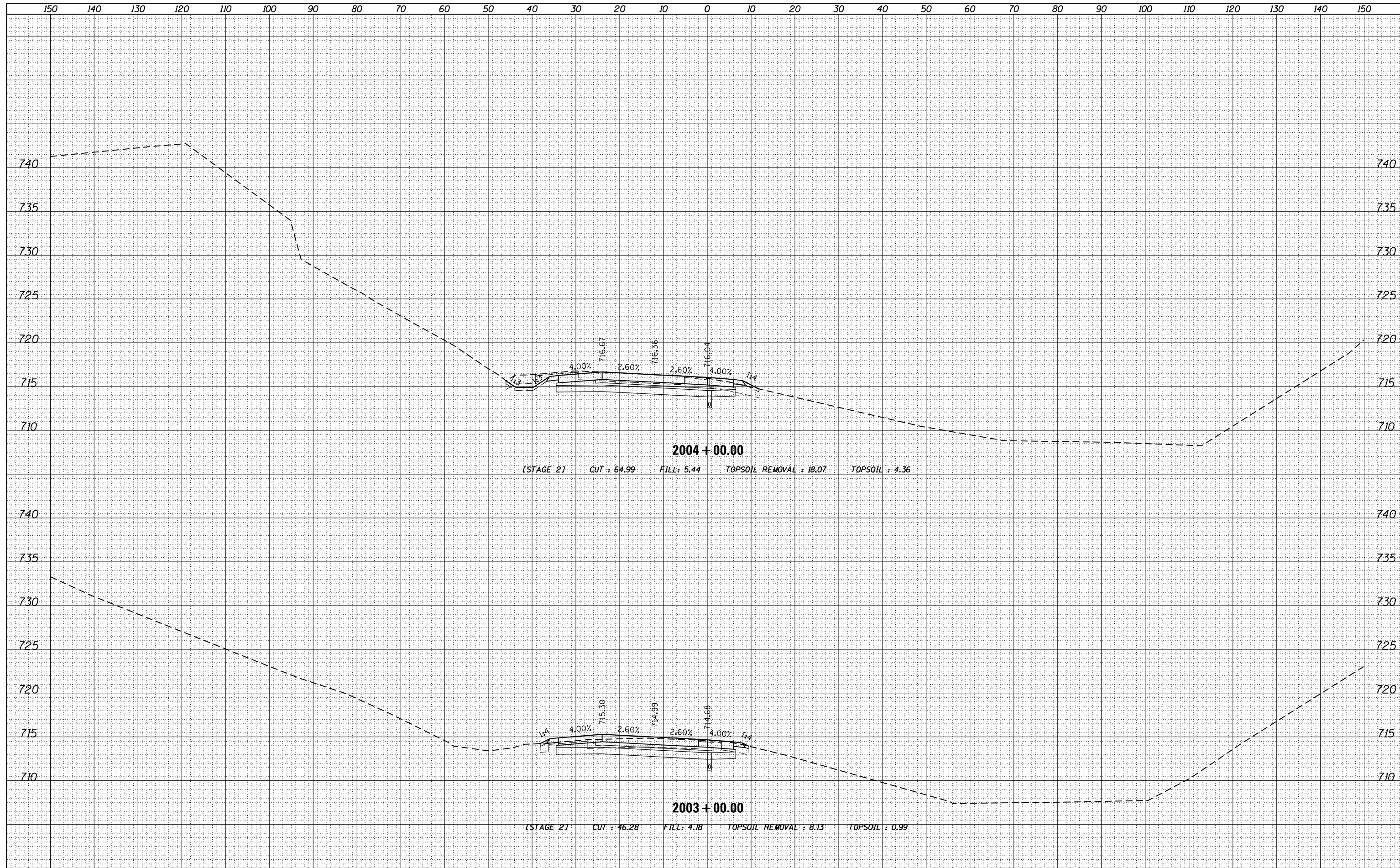
SCALE: $\frac{H}{V} = \frac{1''}{10'}$ SHEET 91 OF 110 SHEETS STA. 2001+00.00 TO STA. 2002+00.00

F.A. RTE.	SECTION	COUNTY	TOTAL SHEETS	SHEET NO.
94	49-1-R-1	LAKE	677	596
				CONTRACT NO. 60L77

ILLINOIS FED. AID PROJECT

DATE	
BY	
FINAL SURVEY NO.	
SURVEYED	
PLOTTED	
TEMPLATE	
AREAS CHECKED	

DATE	
BY	
ORIGINAL SURVEY NO.	
SURVEYED	
PLOTTED	
TEMPLATE	
AREAS CHECKED	



FILE NAME = D160L77-SHT-XSC_P94SEX4.dgn

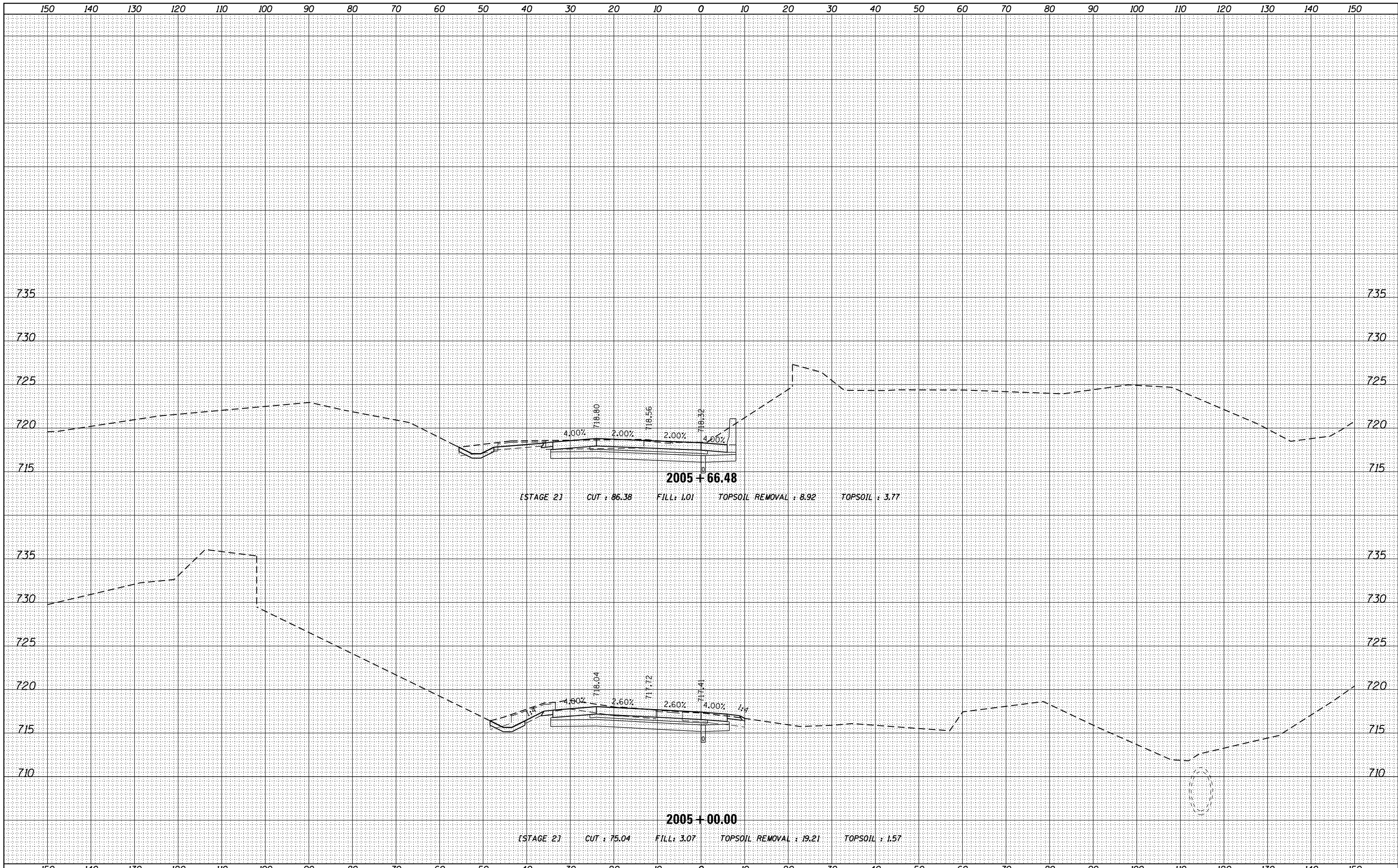
USER NAME = default	DESIGNED -	REVISIED -
	DRAWN -	REVISIED -
PLOT SCALE = H=1"=10' V=1"=5'	CHECKED -	REVISIED -
PLOT DATE = 6/20/2012	DATE -	REVISIED -

**STATE OF ILLINOIS
DEPARTMENT OF TRANSPORTATION**

**CROSS SECTIONS
SB I-94 TO SB US-41**

SCALE: $\frac{H}{V} = \frac{1''}{10'}$ SHEET 92 OF 110 SHEETS STA. 2003+00.00 TO STA. 2004+00.00

F.A. RTE.	SECTION	COUNTY	TOTAL SHEETS	SHEET NO.
94	49-1-R-1	LAKE	677	597
				CONTRACT NO. 60L77
ILLINOIS FED. AID PROJECT				



DATE	
BY	
FINAL SURVEY	SURVEYED
NOTE BOOK	PLOTTED
NO.	TEMPLATE
	AREAS
	CHECKED

DATE	
BY	
ORIGINAL SURVEY	SURVEYED
NOTE BOOK	PLOTTED
NO.	TEMPLATE
	AREAS
	CHECKED

FILE NAME = D:\60L77-SHT-XSC_P94SEX4.dgn

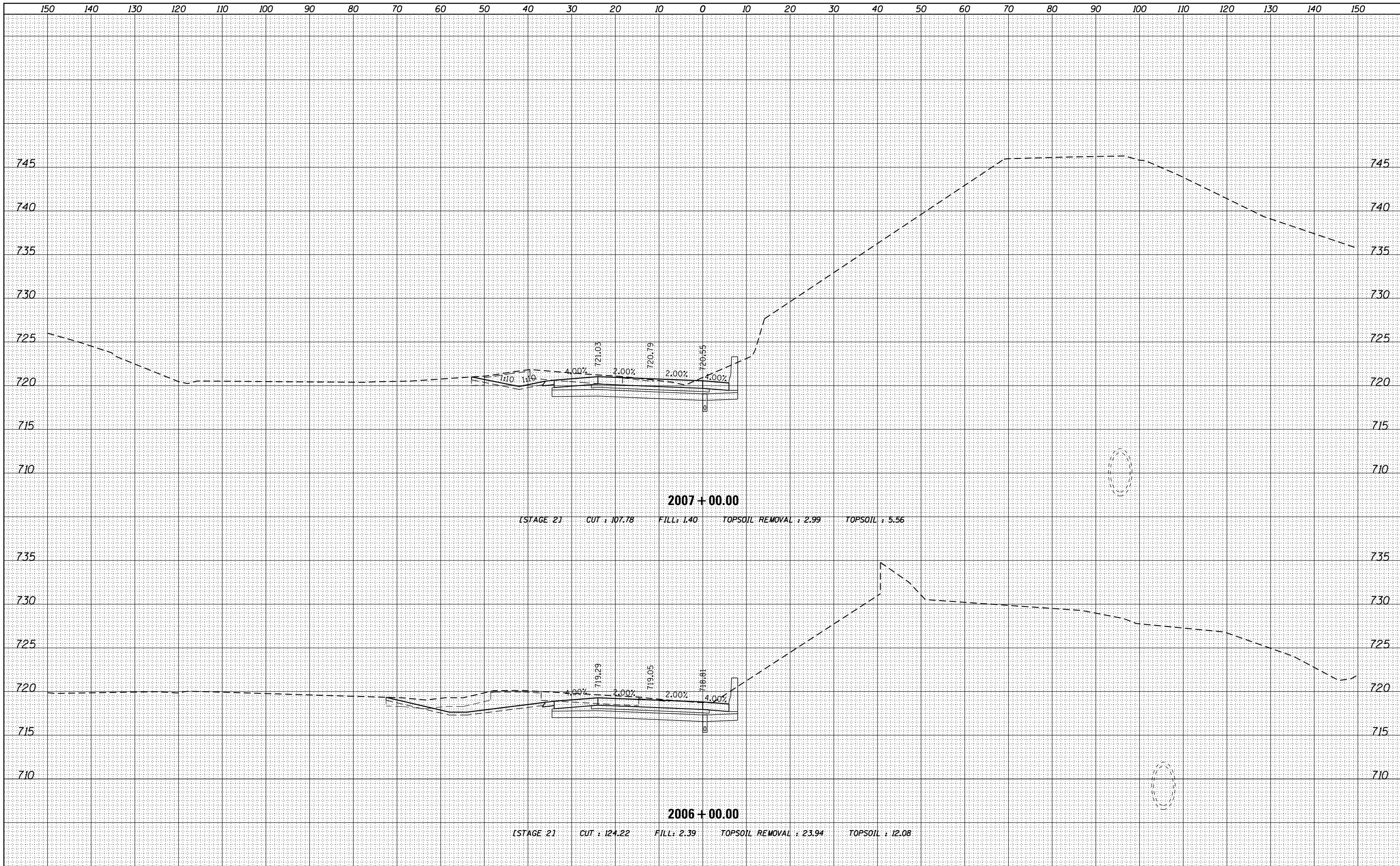
USER NAME = default
 DESIGNED -
 DRAWN -
 CHECKED -
 DATE -

REVISÉ -
 REVISÉ -
 REVISÉ -
 REVISÉ -

**STATE OF ILLINOIS
 DEPARTMENT OF TRANSPORTATION**

**CROSS SECTIONS
 SB I-94 TO SB US-41**
 SCALE: H: 1" = 10' V: 1" = 5' SHEET 93 OF 110 SHEETS STA. 2005+00.00 TO STA. 2005+66.48

F.A. RTE.	SECTION	COUNTY	TOTAL SHEETS	SHEET NO.
94	49-1-R-1	LAKE	677	598
CONTRACT NO. 60L77				
ILLINOIS FED. AID PROJECT				



2007 + 00.00

STAGE 21 CUT : 107.78 FILL : 1.40 TOPSOIL REMOVAL : 2.99 TOPSOIL : 5.56

2006 + 00.00

STAGE 21 CUT : 124.22 FILL : 2.39 TOPSOIL REMOVAL : 23.94 TOPSOIL : 12.08

BY	DATE
BY	DATE
BY	DATE
BY	DATE
BY	DATE
BY	DATE
BY	DATE
BY	DATE
BY	DATE
BY	DATE
BY	DATE

ORIGINAL SURVEY	SURVEYED
NOTE BOOK	PLOTTED
NO.	TEMPLATE
	AREAS CHECKED
	AREAS CHECKED

FILE NAME : D160L77-SHT-XSC_P94SEX4.dgn

USER NAME : default
 PLOT SCALE : H=1"=10' V=1"=5'
 PLOT DATE : 6/20/2012

DESIGNED -	REVISED -
DRAWN -	REVISED -
CHECKED -	REVISED -
DATE -	REVISED -

STATE OF ILLINOIS
 DEPARTMENT OF TRANSPORTATION

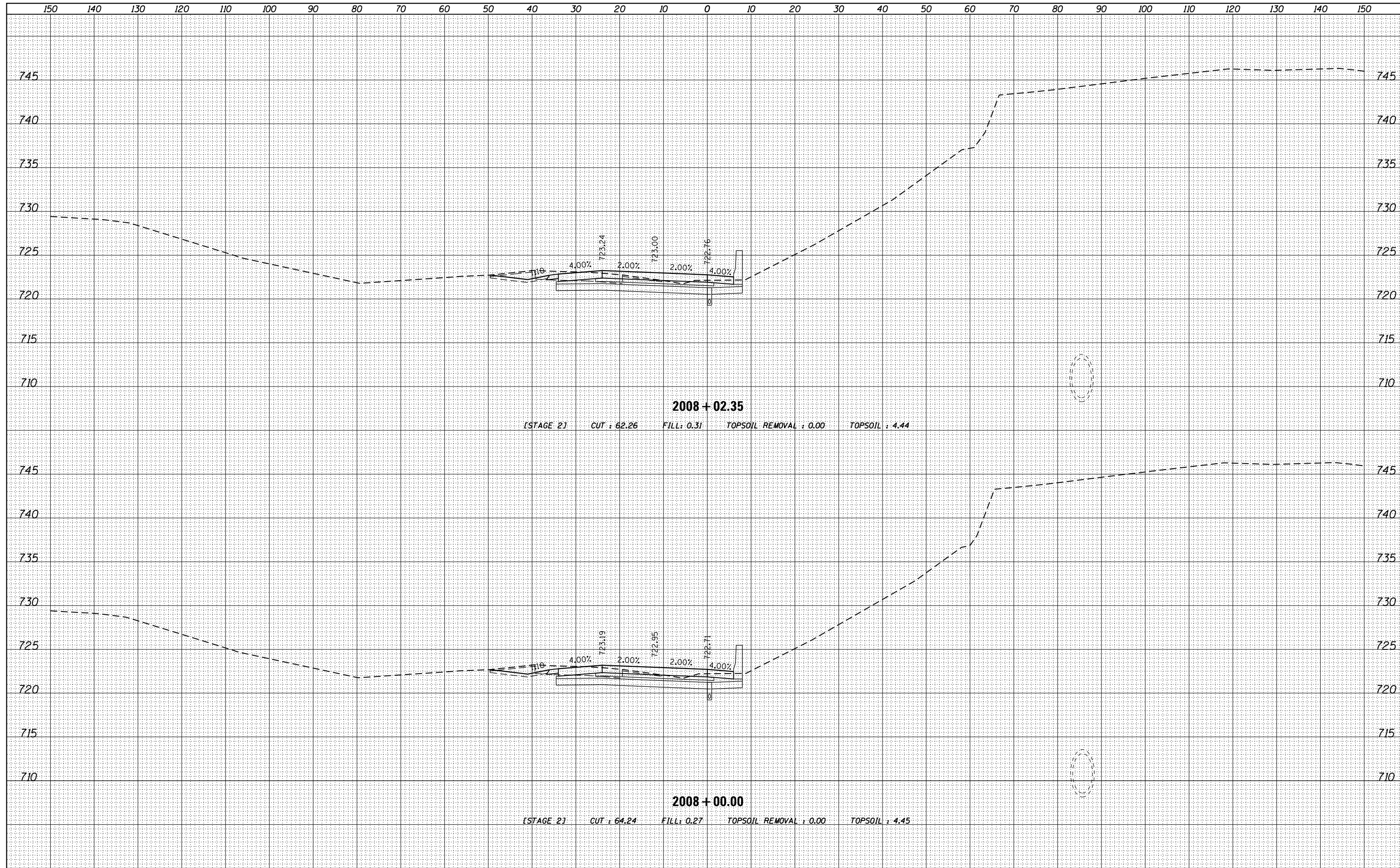
CROSS SECTIONS
 SB I-94 TO SB US-41

SCALE: H: 1" = 10' V: 1" = 5' SHEET 94 OF 110 SHEETS STA. 2006+00.00 TO STA. 2007+00.00

F.A. RTE.	SECTION	COUNTY	TOTAL SHEETS	SHEET NO.
94	49-1-R-1	LAKE	677	599
CONTRACT NO. 60L77			ILLINOIS FED. AID PROJECT	

DATE	
BY	
FINAL SURVEY	SURVEYED
NOTE BOOK	PLOTTED
NO.	TEMPLATE
	AREAS
	CHECKED

DATE	
BY	
ORIGINAL SURVEY	SURVEYED
NOTE BOOK	PLOTTED
NO.	TEMPLATE
	AREAS
	CHECKED



FILE NAME =
 D160L77-SHT-XSC_P94SEX4.dgn

USER NAME = default	DESIGNED -	REVISED -
	DRAWN -	REVISED -
PLOT SCALE = H=1"=10' V=1"=5'	CHECKED -	REVISED -
PLOT DATE = 6/20/2012	DATE -	REVISED -

**STATE OF ILLINOIS
 DEPARTMENT OF TRANSPORTATION**

**CROSS SECTIONS
 SB I-94 TO SB US-41**

SCALE: $\frac{1}{4}$ " = 1' = $\frac{10}{1}$ "
 SHEET 95 OF 110 SHEETS STA. 2008+00.00 TO STA. 2008+02.35

F.A. RTE.	SECTION	COUNTY	TOTAL SHEETS	SHEET NO.
94	49-1-R-1	LAKE	677	600
CONTRACT NO. 60L77				
ILLINOIS FED. AID PROJECT				